National Historic Trails
Oregon
Auto Tour Route Map

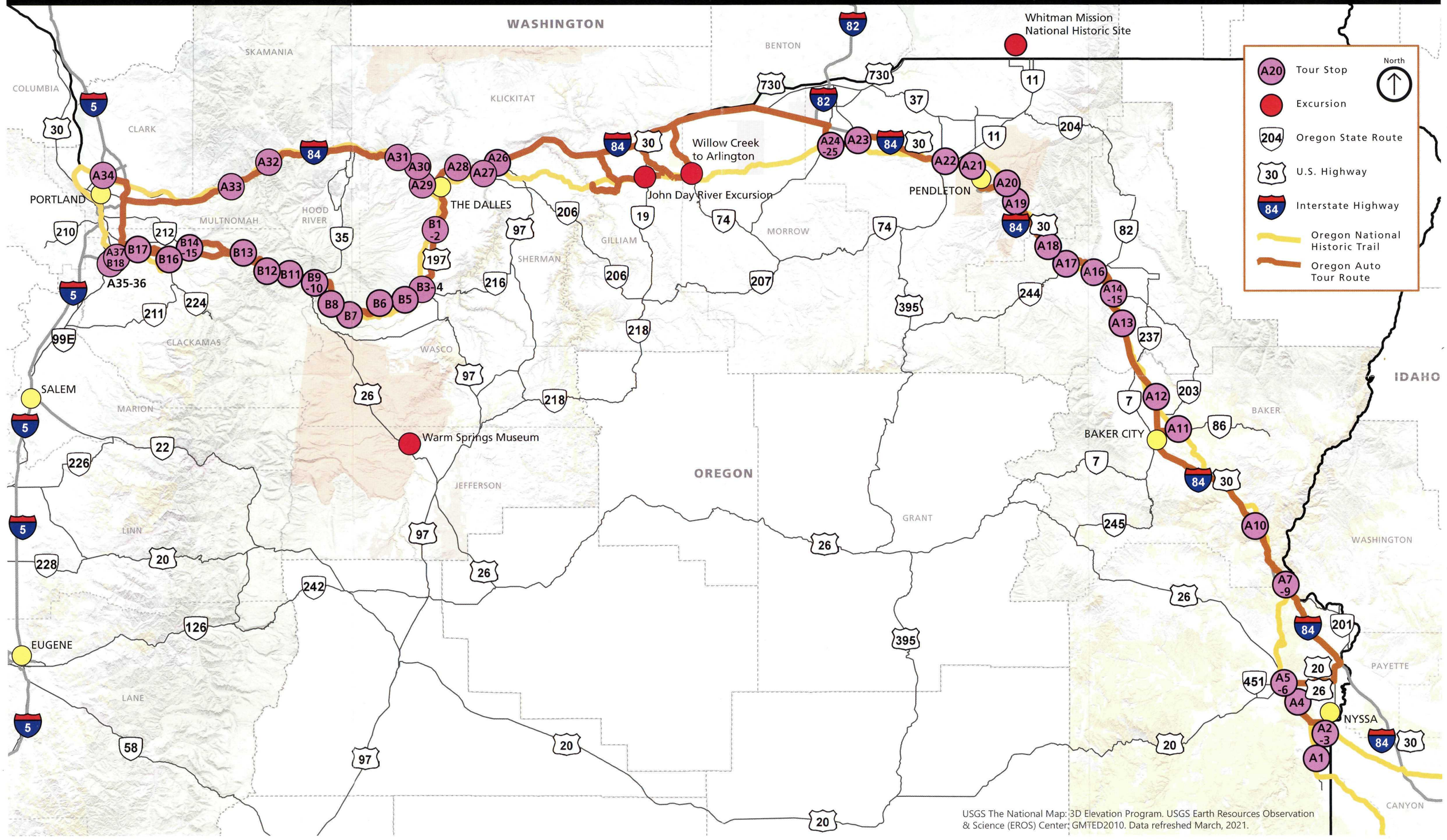

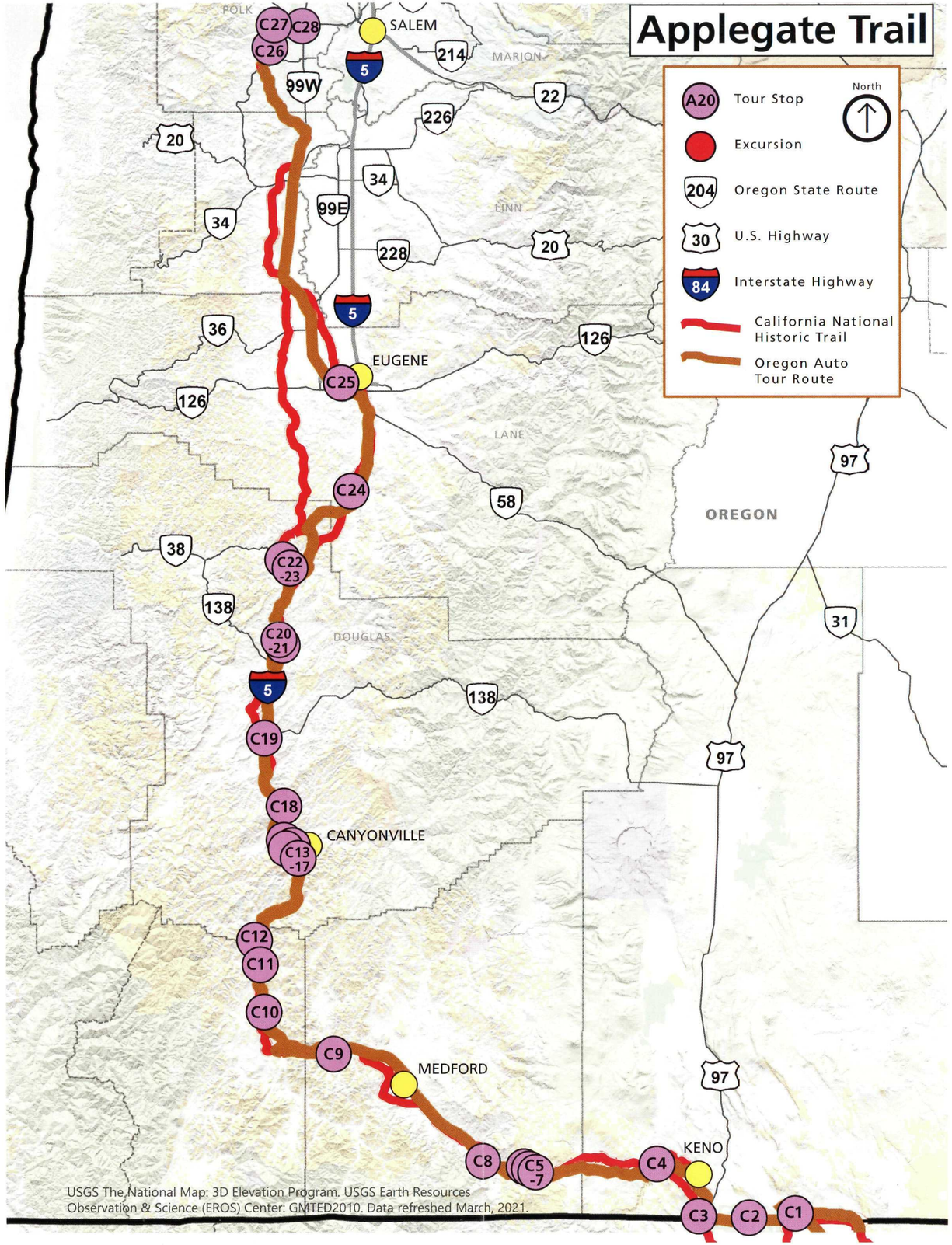
Applegate Trail
Tour Stop
Excursion
Oregon State Route
U.S. Highway
Interstate Highway
California National Historic Trail
Oregon Auto Tour Route
North
SALEM
EUGENE
CANYONVILLE
MEDFORD
KENO
OREGON
POLK
MARION
LINN
LANE
DOUGLAS
C27
C28
C26
C25
C24
C22 -23
C20 -21
C19
C18
C13 -17
C12
C11
C10
C9
C8
C5 -7
C4
C3
C2
C1
USGS The National Map: 3D Elevation Program. USGS Earth Resources Observation & Science (EROS) Center: GMTED2010. Data refreshed March, 2021.

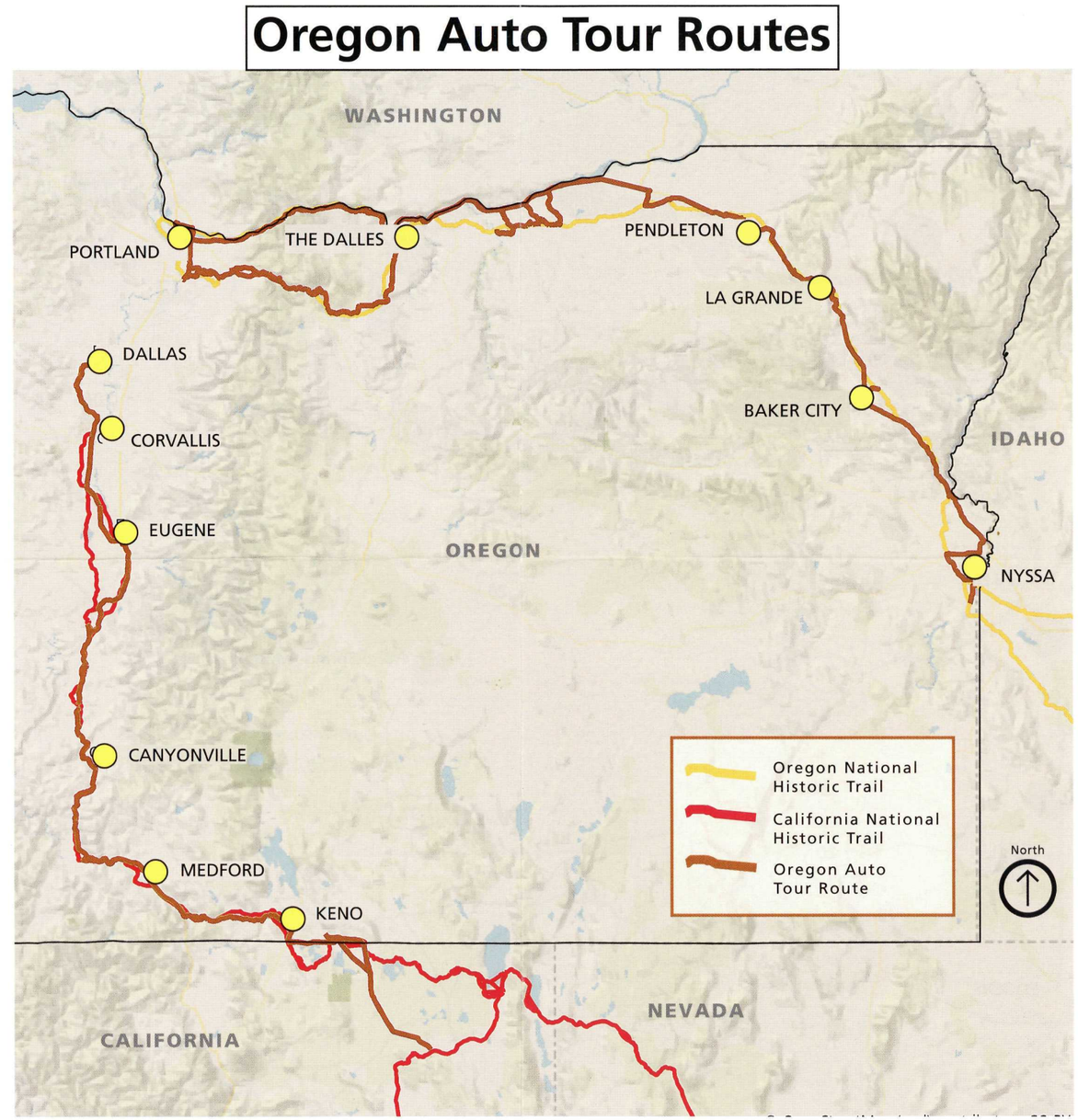
Oregon Auto Tour Routes
WASHINGTON
PORTLAND
THE DALLES
PENDLETON
LA GRANDE
DALLAS
CORVALLIS
BAKER CITY
IDAHO
EUGENE
OREGON
NYSSA
CANYONVILLE
MEDFORD
KENO
CALIFORNIA
NEVADA
Oregon National Historic Trail
California National Historic Trail
Oregon Auto Tour Route
North