

---

# NATIONAL PARK SERVICE STATISTICAL ABSTRACT 1995

---



Socio-Economic Studies  
National Park Service  
Department of Interior

# NATIONAL PARK SERVICE STATISTICAL ABSTRACT 1995

Socio-Economic Studies  
National Park Service  
Department of Interior

**CONTENTS**

	<b>PAGE</b>
Contents	i
Illustrations	i
Introduction	1
Table 1. 1995 Recreation Visits, Areas Administered, and Areas Reporting Recreation Visits by Classification	2
Table 2. 1995 Recreation Visits and Days by National Park Service Field Office	3
Table 3. 1995 Recreation Visits by State	3
Table 4. 1995 Visits, Hours, and Days to National Park Service Area	4
Table 5. 1995 Overnight Stays by Type of Accommodation	32
1995 Footnotes	38
Definitions	39
Miscellaneous Abbreviations	42

**ILLUSTRATIONS**

<b>FIGURE</b>	<b>TITLE</b>	<b>PAGE</b>
1.	Recreation Visits and Overnight Stays	20
2.	Recreation Overnight Stays by Type of Accommodation 1985-95	21
3.	Seasonality of Recreation Visits and Percent Change of Monthly Contribution, 1983-85 avg. vs. 1993-95 avg.	22
4.	Recreation Visits by Classification	23
5.	Recreation Visits by Location, 1989-95	24
6.	Bus Entries into NPS Units, 1983-95	25
7.	The Ten Most Visited Units Account for 28% of All Recreation Visits	26
8.	Recreation Visits, Old and New Parks, 1971-95	27
9.	Monthly Growth Rate, 1989-95	28
10.	Recreation Visitors, 1916-95	29
11.	Recreation Visitors, 1995 average daily Visits	30
12.	Recreation Visits, Percentage Change by State, 1994-95	31

## INTRODUCTION

National Park Service professionals are dedicated to their fundamental mission as protectors of our resources for future generations, archivists of the nation's history, and providers of educational and leisure time opportunities. Timely, reliable, and useful information is fundamental to effective management and planning.

The Socio-Economic Studies office acknowledges the conscientious efforts of field staff of the many areas of the National Park Service. Without the effort of park staff to count, record, and report the public use summarized here, a statistical report of this quality would not be possible. A program of collecting and analyzing monthly public use is combined with continuous auditing of park counting procedures to ensure consistency and accuracy of data. The footnotes at the end of this report describe conditions at parks which may require important adjustments for certain applications of these data.

The gathering and publication of these statistics is in accordance with Public Law 88-29, "An Act to Promote the Coordination and Development of Effective Programs Relating to Outdoor Recreation" and related legislation. The definitions at the end of this report were initially outlined by "A Uniform Method for Measuring and Reporting Recreation Use on the Public Lands and Waters of the United States", unpublished guideline of the Recreation Advisory Council Study Committee Number Two, April 1965.

Comments or requests for additional public use information should be addressed to:

Socio-Economic Studies, WASO-TNT  
National Park Service  
P. O. Box 25287  
Denver, Colorado  
80225-0287

(303) 969-6977 Telephone  
(303) 969-6968 Facsimile



TABLE 1

## 1995 RECREATION VISITS, AREAS ADMINISTERED, AND AREAS REPORTING RECREATION VISITS BY CLASSIFICATION.

CLASSIFICATION*	RECREATION VISITS	AREAS ADMINISTERED	AREAS REPORTING VISITS
INTERNATIONAL HISTORIC SITE	NOT REPORTING	1	0
NATIONAL BATTLEFIELDS	1,446,491	11	10
NATIONAL BATTLEFIELD PARKS	1,909,416	3	3
NATIONAL BATTLEFIELD SITES	NOT REPORTING	1	0
NATIONAL HISTORIC SITES	10,874,071	72	67
NATIONAL HISTORICAL PARKS	23,833,369	37	31
NATIONAL LAKESHORES	3,479,041	4	4
NATIONAL MEMORIALS	13,751,655	26	25
NATIONAL MILITARY PARKS	5,044,506	9	9
NATIONAL MONUMENTS	23,473,531	73	69
NATIONAL PARKS	64,754,503	54	52
NATIONAL PARKWAYS	31,329,778	4	4
NATIONAL PRESERVES	539,502	15	10
NATIONAL RECREATION AREAS	53,672,147	18	18
NATIONAL RESERVES	77,811	2	1
NATIONAL RIVERS	4,289,983	6	4
NATIONAL SCENIC TRAILS**	NOT REPORTING	3	0
NATIONAL SEASHORES	19,056,004	10	10
NATIONAL WILD AND SCENIC RIVERS	1,246,967	9	5
PARKS - OTHER ***	10,785,532	11	10
<b>NATIONAL TOTAL</b>	<b>269,564,307</b>	<b>369</b>	<b>332</b>

\* Does not include 22 affiliated areas not reporting public use to the NPS. Does include Gloria Dei NHS as part of Independence NHS (not administered but reporting).

\*\* Public use records of the Appalachian NST are kept by the Appalachian Trail Commission.

\*\*\* Parks without national designation include National Capital Parks, Constitution Gardens, and White House.

TABLE 2

## 1995 RECREATION VISITS AND DAYS BY NATIONAL PARK SERVICE FIELD OFFICE (IN THOUSANDS).

	Visits	Days		Visits	Days
ALASKA	1,803.3	1,120.0	NORTHEAST	51,881.8	12,495.2
INTERMOUNTAIN	45,612.3	30,561.1	PACIFIC WEST	59,275.7	32,131.8
MIDWEST	20,862.2	5,676.2	SOUTHEAST	63,249.5	24,404.0
NATIONAL CAPITAL	26,879.5	3,815.7			

TABLE 3

## 1995 RECREATION VISITS BY STATE.

ALABAMA	1,321,155	LOUISIANA	943,504	OKLAHOMA	1,686,136
ALASKA	1,803,311	MAINE	2,845,378	OREGON	921,539
ARIZONA	10,436,195	MARYLAND	3,502,027	PENNSYLVANIA	9,061,277
ARKANSAS	2,560,569	MASSACHUSETTS	9,736,410	PUERTO RICO	1,350,829
CALIFORNIA	35,439,030	MICHIGAN	1,638,114	RHODE ISLAND	38,318
COLORADO	5,837,918	MINNESOTA	620,018	SOUTH CAROLINA	828,982
CONNECTICUT	10,519	MISSISSIPPI	6,747,478	SOUTH DAKOTA	3,723,474
DISTRICT OF COLUMBIA	15,473,708	MISSOURI	5,011,765	TENNESSE	7,999,757
FLORIDA	8,055,531	MONTANA	4,140,670	TEXAS	5,801,610
GEORGIA	6,505,296	NEBRASKA	498,221	UTAH	8,998,204
GUAM	125,806	NEVADA	9,926,532	VIRGIN ISLANDS	711,540
HAWAII	4,674,892	NEW MEXICO	2,250,766	VIRGINIA	22,832,257
IDAHO	576,903	NEW YORK	14,711,981	WASHINGTON	7,610,952
ILLINOIS	428,202	NEW JERSEY	5,207,911	WEST VIRGINIA	1,924,684
INDIANA	1,963,225	NEW HAMPSHIRE	34,773	WISCONSIN	397,172
IOWA	317,049	NORTH DAKOTA	178,730	WYOMING	6,460,791
KANSAS	97,869	NORTH CAROLINA	18,585,983		
KENTUCKY	3,581,518	OHIO	3,427,831		

**TABLE 4**  
**VISITS AND VISITOR USE TO AREAS ADMINISTERED BY THE NATIONAL PARK SERVICE (IN THOUSANDS).**

	<u>V I S I T S</u>		<u>H O U R S</u>		<u>D A Y S</u>	
	RECREATION	NON RECREATION	RECREATION	NON RECREATION	RECREATION	NON RECREATION
ABRAHAM LINCOLN BPL NHS	268.5	.0	268.5	.0	22.4	.0
ACADIA NP	2,845.4	252.6	15,169.1	252.6	1,264.1	21.0
ADAMS NHS	47.3	1.4	44.4	.7	3.7	.1
AGATE FOSSIL BEDS NM	18.7	9.0	25.0	.8	2.1	.1
ALAGNAK WILD RIVER	NOT REPORTING					
ALIBATES FLINT QUARRIES NM	2.8	.0	6.9	.0	.6	.0
ALLEGHENY PORT RR NHS	145.3	.2	162.6	.0	13.6	.0
AMERICAN MEMORIAL PARK	AFFILIATED AREA					
AMISTAD NRA	1,422.3	1.1	10,792.5	1.1	899.4	.1
ANDERSONVILLE NHS	156.6	.0	313.2	.0	26.1	.0
ANDREW JOHNSON NHS	63.2	.0	35.4	.0	3.0	.0
ANIAKCHAK NM & PRES 10	NOT REPORTING					
ANTIETAM NB	215.9	.0	520.2	.0	43.3	.0
APOSTLE ISLANDS NL	167.9	1.1	866.5	.3	72.2	.0
APPALACHIAN NST	NOT REPORTING					
APPOMATTOX COURT HOUSE NHP 4	223.3	.0	184.9	.0	15.4	.0
ARCHES NP	859.4	.0	3,705.9	.0	308.8	.0
ARKANSAS POST NMEM 4	40.4	.0	60.5	.0	5.0	.0
ARLINGTON HOUSE, TREL MEM	559.5	.0	279.8	.0	23.3	.0
ASSATEAGUE ISLAND NS	1,928.4	3.6	16,615.7	3.6	1,384.6	.3
AZTEC RUINS NM	72.5	1.3	108.8	1.8	9.1	.1
BADLANDS NP	1,075.6	18.9	4,875.1	9.4	406.3	.8
BANDELIER NM	395.7	.8	1,654.4	.1	137.9	.0
BENJAMIN FRANKLIN NMEM	AFFILIATED AREA					
BENT'S OLD FORT NHS	38.3	.0	47.9	.0	4.0	.0

**TABLE 4**  
**VISITS AND VISITOR USE TO AREAS ADMINISTERED BY THE NATIONAL PARK SERVICE (IN THOUSANDS). (CONT.)**

	<u>V I S I T S</u>		<u>H O U R S</u>		<u>D A Y S</u>	
	RECREATION	NON RECREATION	RECREATION	NON RECREATION	RECREATION	NON RECREATION
BERING LAND BRIDGE NPRES	NOT REPORTING					
BIG BEND NP <sup>4</sup>	295.5	2.4	9,272.6	7.1	772.7	.6
BIG CYPRESS NPRES	365.5	.0	1,348.9	.0	112.4	.0
BIG HOLE NB	64.1	.0	98.1	.0	8.2	.0
BIG SOUTH FORK NRRA <sup>4, 5</sup>	892.3	.0	5,990.1	.0	499.2	.0
BIG THICKET NPRES	115.5	.0	513.1	.0	42.8	.0
BIGHORN CANYON NRA	378.2	30.8	1,524.0	30.8	127.0	2.6
BISCAYNE NP <sup>4</sup>	584.5	.0	1,753.6	.0	146.1	.0
BLACK CANYON of GUNNISON NM	221.1	.0	1,081.5	.0	90.1	.0
BLACKSTONE RIVER VALLEY NHC	AFFILIATED AREA					
BLUE RIDGE PKWY	17,415.5	1,942.3	109,683.8	971.1	9,140.3	80.9
BLUESTONE NSR	63.5	.0	158.7	.0	13.2	.0
BOOKER T. WASHINGTON NM	25.7	.1	36.9	.0	3.1	.0
BOSTON AFRICAN AMERICAN NHS <sup>4</sup>	358.0	.0	124.6	.0	10.4	.0
BOSTON NHP	1,839.5	47.5	1,480.7	8.1	123.4	.7
BRICES CROSS ROADS NBS	NOT REPORTING					
BROWN v. BOARD of EDUCATION NHS	NOT REPORTING					
BRYCE CANYON NP	994.5	474.0	8,474.0	142.2	706.2	11.9
BUCK ISLAND REEF NM	57.7	.0	299.9	.0	25.0	.0
BUFFALO NR	700.6	.0	5,875.8	.0	489.6	.0
CABRILLO NM	1,054.9	81.8	1,535.9	20.4	128.0	1.7
CANAVERAL NS	1,380.4	.0	3,501.5	.0	291.8	.0
CANE RIVER CREOLE NHP & HERITAGE AREA	NOT REPORTING					
CANYON de CHELLY NM	768.2	1,077.0	5,772.4	1,682.2	481.0	140.2
CANYONLANDS NP	448.8	.0	4,509.0	.0	375.7	.0

**TABLE 4**  
**VISITS AND VISITOR USE TO AREAS ADMINISTERED BY THE NATIONAL PARK SERVICE (IN THOUSANDS). (CONT.)**

	<u>V I S I T S</u>		<u>H O U R S</u>		<u>D A Y S</u>	
	RECREATION	NON RECREATION	RECREATION	NON RECREATION	RECREATION	NON RECREATION
CAPE COD NS	5,141.0	29.5	10,466.5	177.3	872.2	14.8
CAPE HATTERAS NS	2,384.4	127.5	11,108.8	460.4	925.7	38.4
CAPE KRUSENSTERN NM	3.4	9.7	24.6	67.9	2.1	5.7
CAPE LOOKOUT NS	348.4	4.8	1,881.8	14.4	156.8	1.2
CAPITOL REEF NP	648.9	57.4	1,190.7	57.4	99.2	4.8
CAPULIN VOLCANO NM	65.6	.3	93.6	.3	7.8	.0
CARL SANDBURG HOME NHS	48.6	.0	62.7	.0	5.2	.0
CARLSBAD CAVERNS NP	588.6	.0	2,319.5	.0	193.3	.0
CASA GRANDE NM	164.8	2.2	140.0	.2	11.7	.0
CASTILLO de SAN MARCOS NM	643.3	.0	482.4	.0	40.2	.0
CASTLE CLINTON NM	3,672.6	7.2	1,841.9	14.0	153.5	1.2
CATOCTIN MOUNTAIN PARK	552.9	222.5	2,259.0	25.1	188.3	2.1
CEDAR BREAKS NM <sup>4</sup>	539.1	40.6	1,132.9	81.2	94.4	6.8
CHACO CULTURE NHP	74.7	5.3	1,019.7	5.3	85.0	.4
CHAMIZAL NMEM	222.5	11.8	326.3	41.2	27.2	3.4
CHANNEL ISLANDS NP <sup>4</sup>	525.9	36.0	6,742.2	863.0	561.9	71.9
CHARLES PINCKNEY NHS <sup>2</sup>	11.1	.0	22.2	.0	1.8	.0
CHATTAHOOCHEE RIVER NRA	3,457.0	.0	13,828.0	.0	1,152.3	.0
CHESAPEAKE and OHIO CANAL NHP	1,624.3	11.9	8,541.9	11.9	711.8	1.0
CHICAGO PORTAGE NHS	AFFILIATED AREA					
CHICKAMAUGA & CHATTANOOGA NMP <sup>5</sup>	1,036.8	8,406.6	1,901.0	1,261.0	158.4	105.1
CHICKASAW NRA <sup>4</sup>	1,686.1	1,457.4	6,378.4	116.6	531.5	9.7
CHIMNEY ROCK NHS	AFFILIATED AREA					
CHIRICAHUA NM	94.2	2.4	465.5	.8	38.8	.1
CHRISTIANSTED NHS	117.8	.0	63.1	.0	5.3	.0

**TABLE 4**  
**VISITS AND VISITOR USE TO AREAS ADMINISTERED BY THE NATIONAL PARK SERVICE (IN THOUSANDS). (CONT.)**

	<u>V I S I T S</u>		<u>H O U R S</u>		<u>D A Y S</u>	
	NON		NON		NON	
	RECREATION	RECREATION	RECREATION	RECREATION	RECREATION	RECREATION
CITY of ROCKS NRES <sup>4</sup>	77.8	.0	272.4	.0	22.7	.0
CLARA BARTON NHS	13.3	.0	13.3	.0	1.1	.0
COLONIAL NHP	3,303.3	1,729.0	3,704.4	864.5	308.7	72.0
COLORADO NM	249.0	236.0	839.2	118.0	69.9	9.8
CONGAREE SWAMP NM	67.9	.0	220.5	.0	18.4	.0
CONSTITUTION GARDENS <sup>3</sup>	INCLUDED IN NATIONAL CAPITAL PARKS					
CORONADO NMEM	92.1	2.5	120.5	1.3	10.0	.1
COULEE DAM NRA	1,341.0	18.0	5,629.3	9.0	469.1	.8
COWPENS NB	158.2	.0	112.5	.0	9.4	.0
CRATER LAKE NP	496.0	46.6	2,584.3	23.3	215.4	1.9
CRATERS of the MOON NM	236.0	.0	724.1	.0	60.3	.0
CUMBERLAND GAP NHP	1,020.4	207.0	2,276.2	103.5	189.7	8.6
CUMBERLAND ISLAND NS	40.0	.0	777.8	.0	64.8	.0
CURECANTI NRA	993.1	.0	4,595.6	.0	383.0	.0
CUYAHOGA VALLEY NRA	3,195.2	8.9	9,814.1	4.4	817.8	.4
DAVID BERGER NMEM	AFFILIATED AREA					
DAYTON AVIATION NHP	NOT REPORTING					
DEATH VALLEY NP	1,109.4	42.3	8,646.4	63.5	720.5	5.3
DELAWARE and LEHIGH NC NHC	AFFILIATED AREA					
DELAWARE NSR	NOT REPORTING					
DELAWARE WATER GAP NRA	4,726.3	367.0	20,906.9	183.5	1,742.2	15.3
DENALI NP & PRES	543.3	774.5	6,374.8	193.6	531.2	16.1
De SOTO NMEM	211.5	.0	349.1	.0	29.1	.0
DEVILS POSTPILE NM	105.2	.0	451.5	.0	37.6	.0
DEVILS TOWER NM	420.5	2.4	1,576.9	1.2	131.4	.1

TABLE 4  
VISITS AND VISITOR USE TO AREAS ADMINISTERED BY THE NATIONAL PARK SERVICE (IN THOUSANDS). (CONT.)

	<u>V I S I T S</u>		<u>H O U R S</u>		<u>D A Y S</u>	
	RECREATION	NON RECREATION	RECREATION	NON RECREATION	RECREATION	NON RECREATION
DINOSAUR NM	496.5	.7	2,631.6	.7	219.3	.1
DRY TORTUGAS NP <sup>4</sup>	32.9	13.7	382.9	164.2	31.9	13.7
EBEY'S LANDING NHR	NOT REPORTING					
EDGAR ALLAN POE NHS	13.4	.0	13.4	.0	1.1	.0
EDISON NHS	55.8	.0	75.9	.0	6.3	.0
EFFIGY MOUNDS NM	75.1	1.4	178.1	.2	14.8	.0
EISENHOWER NHS	96.5	.0	175.4	.0	14.6	.0
ELEANOR ROOSEVELT NHS	84.9	.0	127.3	.0	10.6	.0
El MALPAIS NM <sup>5</sup>	100.4	.7	416.5	.2	34.7	.0
El MORRO NM	83.6	16.7	235.1	5.5	19.6	.5
EUGENE O'NEILL NHS	3.1	.1	8.6	.0	.7	.0
EVERGLADES NP	820.5	88.9	4,620.5	400.0	385.0	33.3
FATHER MARQUETTE NMEM	AFFILIATED AREA					
FEDERAL HALL NMEM <sup>4</sup>	198.9	2.2	112.8	2.8	9.4	.2
FIRE ISLAND NS	348.8	87.3	2,255.8	261.8	188.0	21.8
FLORISSANT FOSSIL BEDS NM	91.4	.0	113.7	.0	9.5	.0
FORD'S THEATRE NHS	1,026.0	.4	1,060.6	.8	88.4	.1
FORT BOWIE NHS	10.6	.0	21.1	.0	1.8	.0
FORT CAROLINE NMEM	124.4	.0	124.4	.0	10.4	.0
FORT CLATSOP NMEM	194.4	1.4	233.3	.4	19.4	.0
FORT DAVIS NHS	61.0	.3	110.2	.3	9.2	.0
FORT DONELSON NB	216.4	608.7	145.8	20.1	12.2	1.7
FORT FREDERICA NM	300.0	1.8	302.8	.4	25.2	.0
FORT LARAMIE NHS	59.3	.4	88.9	.6	7.4	.0
FORT LARNED NHS	48.3	.0	96.6	.0	8.1	.0

**TABLE 4**  
**VISITS AND VISITOR USE TO AREAS ADMINISTERED BY THE NATIONAL PARK SERVICE (IN THOUSANDS). (CONT.)**

	<u>V I S I T S</u>		<u>H O U R S</u>		<u>D A Y S</u>	
	RECREATION	NON RECREATION	RECREATION	NON RECREATION	RECREATION	NON RECREATION
FORT MATANZAS NM	451.5	.0	464.3	.0	38.7	.0
FORT McHENRY NM & HS	604.0	.7	906.0	.4	75.5	.0
FORT NECESSITY NB	107.9	.1	123.3	.0	10.3	.0
FORT POINT NHS	1,404.0	.0	813.5	.0	67.8	.0
FORT PULASKI NM <sup>4</sup>	313.9	28.8	790.7	7.2	65.9	.6
FORT RALEIGH NHS	288.7	1.3	479.9	1.3	40.0	.1
FORT SCOTT NHS <sup>7</sup>	49.6	1.4	74.3	.5	6.2	.0
FORT SMITH NHS	96.1	.0	127.8	.0	10.6	.0
FORT STANWIX NM	56.1	.0	84.2	.0	7.0	.0
FORT SUMTER NM	330.3	.0	383.2	.0	31.9	.0
FORT UNION NM	19.5	.5	23.0	.0	1.9	.0
FORT UNION TRADING POST NHS	20.4	.3	22.4	.1	1.9	.0
FORT VANCOUVER NHS	310.3	.0	374.0	.0	31.2	.0
FORT WASHINGTON PARK	244.7	.0	963.6	.0	80.3	.0
FOSSIL BUTTE NM	26.2	.5	43.0	.1	3.6	.0
FREDERICK DOUGLASS NHS	53.3	.0	53.3	.0	4.4	.0
FREDERICK LAW OLMSTED NHS	5.1	.2	10.2	.6	.9	.1
FRDRCKSBURG & SPTSLVN CNTY BM NMP	465.1	1,655.4	601.8	160.8	50.1	13.4
FRIENDSHIP HILL NHS	17.4	.0	28.7	.0	2.4	.0
GATES of the ARCTIC NP & PRES	7.1	.8	217.4	17.2	18.1	1.4
GATEWAY NRA	6,064.3	86.3	21,276.6	21.6	1,773.0	1.8
GAULEY RIVER NRA	200.3	.0	850.3	.0	70.9	.0
GENERAL GRANT NMEM	115.8	2.3	187.2	4.1	15.6	.3
GEORGE ROGERS CLARK NHP	131.3	.0	176.0	.0	14.7	.0
GEORGE WASHINGTON BPL NM	155.3	3.7	310.6	3.7	25.9	.3



TABLE 4  
VISITS AND VISITOR USE TO AREAS ADMINISTERED BY THE NATIONAL PARK SERVICE (IN THOUSANDS). (CONT.)

	<u>V I S I T S</u>		<u>H O U R S</u>		<u>D A Y S</u>	
	RECREATION	NON RECREATION	RECREATION	NON RECREATION	RECREATION	NON RECREATION
GEORGE WASHINGTON CARVER NM	36.8	.0	47.8	.0	4.0	.0
GEORGE WASHINGTON MEM PKWY	6,546.8	31,890.1	10,999.5	15,946.1	916.6	1,328.8
GETTYSBURG NMP	1,643.0	74.4	5,193.0	12.3	432.7	1.0
GILA CLIFF DWELLINGS NM	62.3	.0	62.3	.0	5.2	.0
GLACIER BAY NP & PRES	252.3	1.9	3,591.9	526.3	299.3	43.9
GLACIER NP <sup>7</sup>	1,839.5	10.2	15,397.9	90.3	1,283.2	7.5
GLEN CANYON NRA <sup>4</sup>	2,511.4	27.3	50,631.7	328.0	4,219.3	27.3
GLORIA DEI CHURCH NHS	AFFILIATED AREA, INCLUDED IN INDEPENDENCE NHP					
GOLDEN GATE NRA <sup>9</sup>	14,695.8	34.6	41,337.0	277.0	3,444.7	23.1
GOLDEN SPIKE NHS	50.3	29.5	136.5	14.8	11.4	1.2
GRAND CANYON NP	4,557.6	350.4	69,621.2	350.4	5,801.8	29.2
GRAND PORTAGE NM	75.8	.0	50.8	.0	4.2	.0
GRAND TETON NP	2,731.0	1,125.4	19,936.1	1,125.4	1,661.3	93.8
GRANT-KOHRNS RANCH NHS	29.4	.0	36.2	.0	3.0	.0
GREAT BASIN NP	87.8	2.1	899.0	1.0	74.9	.1
GREAT EGG HARBOR S&RR	NOT REPORTING					
GREAT SAND DUNES NM	323.7	.5	1,860.4	.5	155.0	.0
GREAT SMOKY MOUNTAINS NP <sup>5</sup>	9,080.4	11,570.6	70,268.5	5,785.3	5,855.7	482.1
GREEN SPRINGS HISTORIC DISTRICT	AFFILIATED AREA					
GREENBELT PARK	333.0	.0	1,047.4	.0	87.3	.0
GUADALUPE MOUNTAINS NP	209.0	.0	648.8	.0	54.1	.0
GUILFORD COURTHOUSE NMP	230.5	3,444.1	138.4	28.6	11.5	2.4
GULF ISLANDS NS <sup>7</sup>	4,520.4	124.5	13,642.4	141.7	1,136.9	11.8
HAGERMAN FOSSIL BEDS NM <sup>2</sup>	12.8	.0	19.2	.0	1.6	.0
HALEAKALA NP	1,594.6	29.1	3,878.4	21.6	323.2	1.8

**TABLE 4**  
**VISITS AND VISITOR USE TO AREAS ADMINISTERED BY THE NATIONAL PARK SERVICE (IN THOUSANDS). (CONT.)**

	<u>V I S I T S</u>		<u>H O U R S</u>		<u>D A Y S</u>	
	RECREATION	NON RECREATION	RECREATION	NON RECREATION	RECREATION	NON RECREATION
HAMILTON GRANGE NMEM <sup>6</sup>	.0	.0	.0	.0	.0	.0
HAMPTON NHS	30.8	.6	35.9	.6	3.0	.1
HARPERS FERRY NHP	386.2	.0	1,545.0	.0	128.7	.0
HARRY S TRUMAN NHS <sup>5</sup>	66.8	.0	56.2	.0	4.7	.0
HAWAII VOLCANOES NP	1,175.0	1,301.7	7,851.4	429.6	654.3	35.8
HERBERT HOOVER NHS	242.0	18.0	242.0	1.2	20.2	.1
HISTORIC CAMDEN	AFFILIATED AREA					
HOHOKAM PIMA NM	NOT REPORTING					
HOME of FD ROOSEVELT NHS	169.3	.0	301.3	.0	25.1	.0
HOMESTEAD NM of AMERICA	32.6	.0	56.4	.0	4.7	.0
HOPEWELL CULTURE NHP	38.8	.0	41.8	.0	3.5	.0
HOPEWELL FURNACE NHS	88.0	.6	105.6	.3	8.8	.0
HORSESHOE BEND NMP	106.4	866.9	256.3	367.9	21.4	30.7
HOT SPRINGS NP	1,617.1	2,009.2	1,202.7	401.8	100.2	33.5
HOVENWEEP NM	27.0	.5	108.0	.1	9.0	.0
HUBBELL TRADING POST NHS	238.3	4.6	123.1	1.1	10.3	.1
ICE AGE N SCIENTIFIC RESERVE	AFFILIATED AREA					
ILLINOIS and MICHIGAN CANAL NHC	AFFILIATED AREA					
INDEPENDENCE NHP	3,054.8	.0	4,622.2	.0	385.2	.0
INDIANA DUNES NL	1,696.5	145.6	4,240.1	72.8	353.3	6.1
INTERNATIONAL PEACE GARDEN	AFFILIATED AREA					
ISLE ROYALE NP	23.5	.1	1,586.7	23.7	132.2	2.0
JAMES A. GARFIELD NHS	NOT REPORTING					
JAMESTOWN NHS	AFFILIATED AREA					
JEAN LAFITTE NHP & PRES	943.5	454.8	1,673.0	111.8	139.4	9.3

**TABLE 4**  
**VISITS AND VISITOR USE TO AREAS ADMINISTERED BY THE NATIONAL PARK SERVICE (IN THOUSANDS). (CONT.)**

	<u>V I S I T S</u>		<u>H O U R S</u>		<u>D A Y S</u>	
	RECREATION	NON RECREATION	RECREATION	NON RECREATION	RECREATION	NON RECREATION
JEFFERSON NATIONAL EXP. MEM <sup>4</sup>	3,235.0	315.7	12,939.9	53.7	1,078.3	4.5
JEWEL CAVE NM	154.7	.2	177.6	.2	14.8	.0
JIMMY CARTER NHS	32.3	.0	16.1	.0	1.3	.0
JOHN DAY FOSSIL BEDS NM	128.0	.8	155.1	.1	12.9	.0
JD ROCKEFELLER, JR., MEM PKWY	1,518.4	10.8	2,761.9	2.7	230.2	.2
JOHN FITZGERALD KENNEDY NHS	9.3	.0	4.6	.0	.4	.0
JOHN MUIR NHS	27.9	1.4	46.7	.3	3.9	.0
JOHNSTOWN FLOOD NMEM	133.4	57.6	141.8	1.7	11.8	.1
JOSHUA TREE NP	1,235.7	4.3	8,901.0	4.3	741.8	.4
KALAUPAPA NHP	NOT REPORTING					
KALOKO-HONOKOHAU NHP	49.6	.0	168.8	.0	14.1	.0
KATMAI NP & PRES <sup>10</sup>	NOT REPORTING					
KENAI FJORDS NP <sup>4</sup>	230.7	1.1	389.4	3.2	32.4	.3
KENNESAW MOUNTAIN NBP	1,148.0	10,295.4	1,954.0	1,647.3	162.8	137.3
KEWEENAW NHP	NOT REPORTING					
KINGS CANYON NP	832.8	5.3	28,689.3	21.1	2,390.8	1.8
KINGS MOUNTAIN NMP	229.7	222.3	218.5	37.0	18.2	3.1
KLONDIKE GOLD RUSH NHP <sup>3</sup>	551.4	.0	1,889.5	.0	157.4	.0
KNIFE RIVER INDIAN VILLAGES NHS	17.1	.5	29.3	.2	2.4	.0
KOBUK VALLEY NP <sup>4</sup>	2.8	5.7	20.8	46.6	1.7	3.9
KOREAN WAR VETERANS MEM <sup>8</sup>	NOT REPORTING					
LAKE CHELAN NRA	45.0	.0	555.3	.0	46.3	.0
LAKE CLARK NP & PRES	12.7	.0	74.7	.0	6.2	.0
LAKE MEAD NRA	9,838.7	356.8	84,040.9	2,141.1	7,003.4	178.4
LAKE MEREDITH NRA	1,470.1	.0	6,026.4	.0	502.2	.0

**TABLE 4**  
**VISITS AND VISITOR USE TO AREAS ADMINISTERED BY THE NATIONAL PARK SERVICE (IN THOUSANDS). (CONT.)**

	<u>V I S I T S</u>		<u>H O U R S</u>		<u>D A Y S</u>	
	RECREATION	NON RECREATION	RECREATION	NON RECREATION	RECREATION	NON RECREATION
LASSEN VOLCANIC NP	351.0	.0	3,958.9	.0	329.9	.0
LAVA BEDS NM <sup>4</sup>	121.5	.8	410.9	.4	34.2	.0
LINCOLN BOYHOOD NMEM	135.4	16.2	152.3	2.7	12.7	.2
LINCOLN HOME NHS	428.2	13.1	390.4	89.0	32.5	7.4
LINCOLN MEMORIAL	1,291.6	.0	645.8	.0	53.8	.0
LITTLE BIGHORN BATTLEFIELD NM	409.5	3.7	409.7	1.8	34.1	.2
LITTLE RIVER CANYON NPRES	NOT REPORTING					
LONGFELLOW NHS	16.2	.0	24.4	.0	2.0	.0
LOWELL NHP	495.8	6.9	655.8	10.4	54.6	.9
LYNDON B. JOHNSON NHP	159.4	11.2	452.7	44.6	37.7	3.7
LBJ MEM GROVE on the POTOMAC	625.3	.0	312.6	.0	26.1	.0
MAGGIE L. WALKER NHS	9.4	.1	4.7	.0	.4	.0
MAMMOTH CAVE NP	1,935.7	92.3	5,087.2	86.5	423.9	7.2
MANASSAS NBP	676.1	.5	507.1	.1	42.3	.0
MANZANAR NHS	NOT REPORTING					
MARSH-BILLINGS NHP	NOT REPORTING					
MARTIN LUTHER KING, JR., NHS <sup>6</sup>	424.7	.0	672.6	.0	56.0	.0
MARTIN VAN BUREN NHS <sup>5</sup>	19.4	.5	21.2	.1	1.8	.0
MARY McLEOD BETHUNE CH NHS	NOT REPORTING					
McLOUGHLIN HOUSE NHS	AFFILIATED AREA					
MESA VERDE NP	663.8	17.0	5,697.6	17.0	474.8	1.4
MINUTE MAN NHP	1,078.6	.0	539.3	.0	44.9	.0
MISSISSIPPI NRR	NOT REPORTING					
MISSOURI NRR	NOT REPORTING					
MOJAVE NPRES	NOT REPORTING					

**TABLE 4**  
**VISITS AND VISITOR USE TO AREAS ADMINISTERED BY THE NATIONAL PARK SERVICE (IN THOUSANDS). (CONT.)**

	<u>V I S I T S</u>		<u>H O U R S</u>		<u>D A Y S</u>	
	RECREATION	NON RECREATION	RECREATION	NON RECREATION	RECREATION	NON RECREATION
MONOCACY NB	21.2	.0	5.3	.0	.4	.0
MONTEZUMA CASTLE NM	926.6	.4	926.6	.1	77.2	.0
MOORES CREEK NB	57.7	.0	39.9	.0	3.3	.0
MORRISTOWN NHP <sup>4</sup>	583.7	.0	1,664.7	.0	138.7	.0
MOUNT RAINIER NP <sup>4, 7</sup>	1,438.2	743.2	18,026.7	743.2	1,502.2	61.9
MOUNT RUSHMORE NMEM	1,687.5	939.1	2,224.3	313.0	185.4	26.1
MUIR WOODS NM	1,295.9	5.5	1,727.4	7.3	144.0	.6
NATCHEZ NHP	42.1	.0	54.2	.0	4.5	.0
NATCHEZ TRACE NST	NOT REPORTING					
NATCHEZ TRACE PKWY	5,849.1	7,366.4	23,650.6	7,366.4	1,970.9	613.9
NATIONAL CAPITAL PARKS <sup>3</sup>	5,513.0	.0	6,309.4	.0	525.8	.0
NATIONAL MALL	NOT REPORTING					
NATIONAL PARK of AMERICAN SAMOA, THE	NOT REPORTING					
NATURAL BRIDGES NM	146.6	.8	803.5	.4	67.0	.0
NAVAJO NM	108.5	41.7	382.2	10.4	31.9	.9
NEW ORLEANS JAZZ NHP	NOT REPORTING					
NEW RIVER GORGE NR <sup>5</sup>	1,177.2	2.4	2,570.8	4.8	214.2	.4
NEZ PERCE NHP <sup>5</sup>	250.3	1.8	343.0	.2	28.6	.0
NINETY SIX NHS	31.7	.0	39.7	.0	3.3	.0
NIORARA NSR	NOT REPORTING					
NOATAK NPRES <sup>4</sup>	7.1	6.2	117.5	49.7	9.8	4.1
NORTH CASCADES NP	66.0	.0	602.9	.0	50.2	.0
OBED WILD and SCENIC RIVER	232.2	10.8	1,094.1	.9	91.2	.1
OCMULGEE NM	114.5	.0	171.8	.0	14.3	.0
OLYMPIC NP <sup>4</sup>	3,658.6	1,025.9	20,568.2	367.7	1,714.0	30.6

TABLE 4  
VISITS AND VISITOR USE TO AREAS ADMINISTERED BY THE NATIONAL PARK SERVICE (IN THOUSANDS). (CONT.)

	<u>V I S I T S</u>		<u>H O U R S</u>		<u>D A Y S</u>	
	NON		NON		NON	
	RECREATION	RECREATION	RECREATION	RECREATION	RECREATION	RECREATION
OREGON CAVES NM	103.1	.5	401.1	1.0	33.4	.1
ORGAN PIPE CACTUS NM <sup>4</sup>	412.5	2.4	1,253.3	3.6	104.4	.3
OZARK NSRW	1,519.9	.0	4,368.7	.0	364.1	.0
PADRE ISLAND NS	755.8	1.8	5,316.9	14.4	443.1	1.2
PALO ALTO BATTLEFIELD NHS	NOT REPORTING					
PEA RIDGE NMP	106.5	.0	82.8	.0	6.9	.0
PECOS NHP	41.1	.0	51.1	.0	4.3	.0
PENNSYLVANIA AVENUE NHS	212.3	.0	70.1	.0	5.8	.0
PERRY'S VICTORY & IPM	187.7	.0	181.4	.0	15.1	.0
PETERSBURG NB	201.0	223.5	202.8	55.9	16.9	4.7
PETRIFIED FOREST NP	935.1	.1	2,037.4	3.2	169.8	.3
PETROGLYPH NM	88.2	.0	89.4	.0	7.5	.0
PICTURED ROCKS NL <sup>4</sup>	462.7	1.9	2,369.5	.6	197.5	.0
PINELANDS NRES	AFFILIATED AREA					
PINNACLES NM	177.5	.0	643.5	.0	53.6	.0
PIPE SPRING NM	46.4	.1	48.7	.1	4.1	.0
PIPESTONE NM	104.0	.0	260.0	.0	21.7	.0
PISCATAWAY PARK	147.5	.0	270.1	.0	22.5	.0
POINT REYES NS <sup>7</sup>	2,208.4	25.8	9,750.6	25.8	812.6	2.1
POTOMAC HERITAGE NST	NOT REPORTING					
POVERTY POINT NM	NOT REPORTING					
PRINCE WILLIAM FOREST PARK	239.3	.5	2,390.6	1.0	199.2	.1
PU'UHONUA O HONAUNAU NHP	436.7	.0	436.7	.0	36.4	.0
PUUKOHOLA HEIAU NHS <sup>4</sup>	45.6	103.2	22.8	17.2	1.9	1.4
QUINEBAUG & SHETUCKET RIVER VALLEY NHC	AFFILIATED AREA					

**TABLE 4**  
**VISITS AND VISITOR USE TO AREAS ADMINISTERED BY THE NATIONAL PARK SERVICE (IN THOUSANDS). (CONT.)**

	<u>V I S I T S</u>		<u>H O U R S</u>		<u>D A Y S</u>	
	RECREATION	NON RECREATION	RECREATION	NON RECREATION	RECREATION	NON RECREATION
RAINBOW BRIDGE NM	346.2	.0	519.2	.0	43.3	.0
RED HILL PATRICK HENRY NMEM	AFFILIATED AREA					
REDWOOD NP	552.5	.0	5,401.0	.0	450.1	.0
RICHMOND NBP	85.4	138.1	197.0	34.5	16.4	2.9
RIO GRANDE WSR	.5	.0	85.9	.0	7.2	.0
ROCK CREEK PARK <sup>4</sup>	2,049.1	12,385.1	2,839.2	6,192.6	236.6	516.0
ROCKY MOUNTAIN NP	2,878.2	130.3	20,628.8	16.1	1,719.1	1.3
ROGER WILLIAMS NMEM	38.3	53.9	32.8	4.3	2.7	.4
ROOSEVELT CAMPOBELLO INT PARK	AFFILIATED AREA					
ROSS LAKE NRA <sup>4, 7</sup>	344.9	.7	2,051.2	.7	170.9	.1
RUSSELL CAVE NM	35.7	.0	62.4	.0	5.2	.0
SAGAMORE HILL NHS	71.3	.0	178.2	.0	14.8	.0
SAGUARO NP	732.8	2,203.4	1,043.3	550.8	86.9	45.9
SAINT CROIX ISLAND IHS	NOT REPORTING					
SAINT CROIX NSRW	458.5	.0	2,970.0	.0	247.5	.0
SAINT PAUL'S CHURCH NHS	4.5	.3	5.8	.4	.5	.0
SAINT-GAUDENS NHS <sup>4</sup>	34.8	.0	68.1	.0	5.7	.0
SALEM MARITIME NHS	693.2	.0	426.1	.0	35.5	.0
SALINAS PUEBLO MISSIONS NM	54.0	.0	109.0	.0	9.1	.0
SALT RIVER BAY NHP & ECOLOGICAL PRES	NOT REPORTING					
SAN ANTONIO MISSIONS NHP <sup>6</sup>	1,087.2	.0	1,570.6	.0	130.9	.0
SAN FRANCISCO MARITIME NHP	3,632.0	.0	4,118.2	.0	343.2	.0
SAN JUAN ISLAND NHP	206.0	.0	185.0	.0	15.4	.0
SAN JUAN NHS	1,350.8	.0	2,589.6	.0	215.8	.0
SANTA MONICA MOUNTAINS NRA	388.0	44.9	706.3	359.0	58.9	29.9

**TABLE 4**  
**VISITS AND VISITOR USE TO AREAS ADMINISTERED BY THE NATIONAL PARK SERVICE (IN THOUSANDS). (CONT.)**

	<u>V I S I T S</u>		<u>H O U R S</u>		<u>D A Y S</u>	
	RECREATION	NON RECREATION	RECREATION	NON RECREATION	RECREATION	NON RECREATION
SARATOGA NHP	177.3	199.8	450.0	16.0	37.5	1.3
SAUGUS IRON WORKS NHS	20.7	45.6	31.1	4.6	2.6	.4
SCOTTS BLUFF NM	127.4	.0	242.0	.0	20.2	.0
SEQUOIA NP	844.6	.8	28,458.8	3.3	2,371.6	.3
SEWALL-BELMONT HOUSE NHS	AFFILIATED AREA					
SHENANDOAH NP 4, 6	1,757.8	34.9	14,250.4	8.7	1,187.5	.7
SHILOH NMP	330.4	139.9	574.7	28.0	47.9	2.3
SITKA NHP 4	259.4	.0	125.8	.0	10.5	.0
SLEEPING BEAR DUNES NL	1,152.0	.0	6,520.2	.0	543.4	.0
SPRINGFIELD ARMORY NHS	31.6	.0	63.1	.0	5.3	.0
STATUE of LIBERTY NM	4,244.7	.0	12,734.2	.0	1,061.2	.0
STEAMTOWN NHS 4, 5	211.6	.0	317.3	.0	26.4	.0
STONES RIVER NB 4	258.3	1.5	304.7	.3	25.4	.0
SUNSET CRATER VOLCANO NM	488.9	10.2	611.1	3.4	50.9	.3
THADDEUS KOSCIUSZKO NMEM	7.6	.0	1.9	.0	.2	.0
THEO ROOSEVELT BPL NHS	17.0	6.2	23.7	21.8	2.0	1.8
THEO ROOSEVELT INAUGURAL NHS	45.3	16.2	69.8	31.6	5.8	2.6
THEO ROOSEVELT ISLAND	89.4	.0	160.8	.0	13.4	.0
THEO ROOSEVELT NP	460.7	6.4	1,325.8	2.1	110.5	.2
THOMAS JEFFERSON MEM	588.1	.0	294.0	.0	24.5	.0
THOMAS STONE NHS	4.9	.0	2.4	.0	.2	.0
TIMPANOGOS CAVE NM	79.6	.0	226.3	.0	18.9	.0
TIMUCUAN ECOLOGICAL & HP	50.8	.0	45.2	.0	3.8	.0
TONTO NM	70.9	.0	84.9	.0	7.1	.0
TOURO SYNAGOGUE NHS	AFFILIATED AREA					



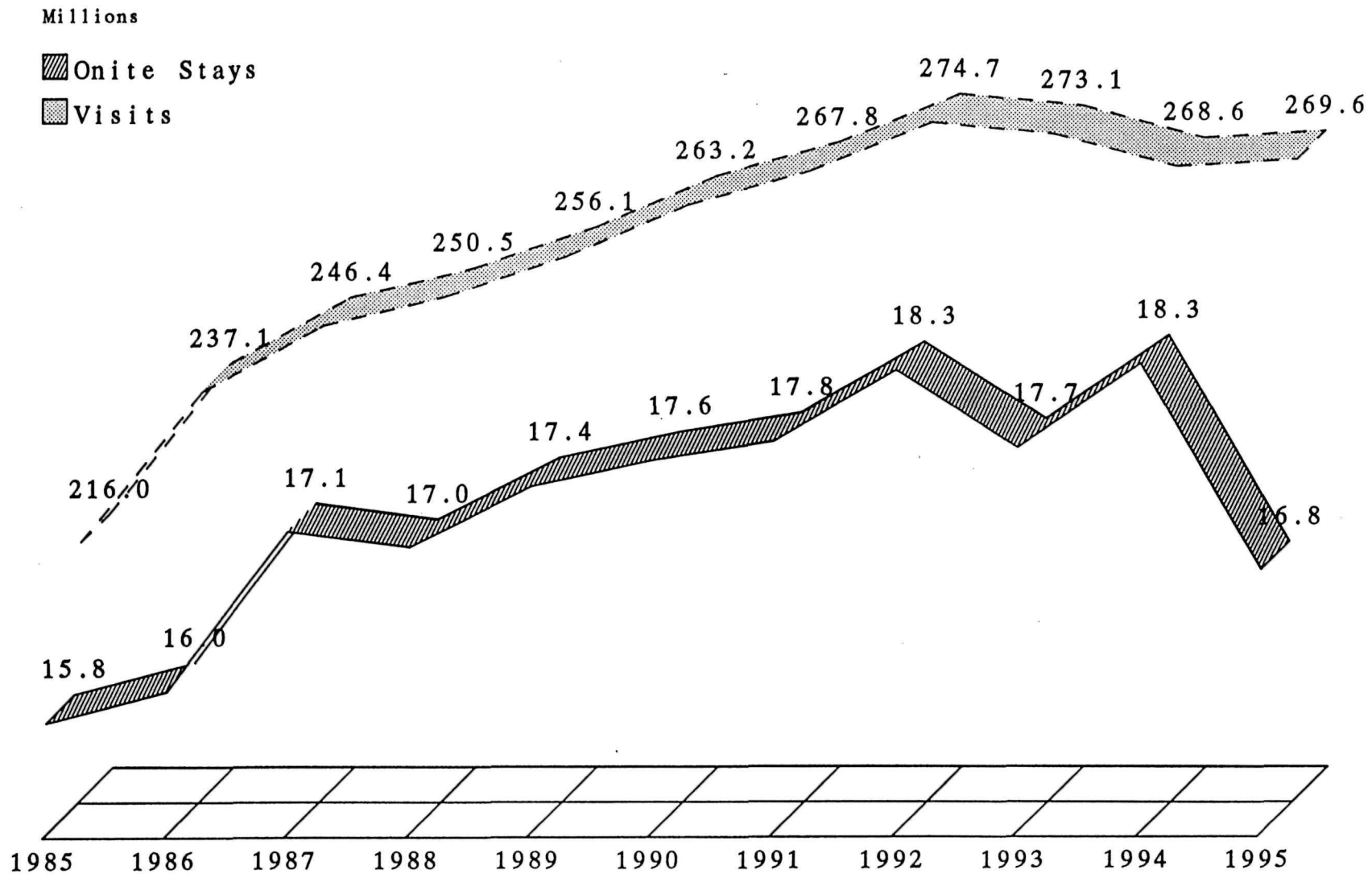
**TABLE 4**  
**VISITS AND VISITOR USE TO AREAS ADMINISTERED BY THE NATIONAL PARK SERVICE (IN THOUSANDS). (CONT.)**

	<u>V I S I T S</u>		<u>H O U R S</u>		<u>D A Y S</u>	
	RECREATION	NON RECREATION	RECREATION	NON RECREATION	RECREATION	NON RECREATION
TUMACACORI NHP	57.7	.0	38.5	.0	3.2	.0
TUPELO NB	NOT REPORTING					
TUSKEGEE INSTITUTE NHS	769.5	.0	568.1	.0	47.3	.0
TUZIGOOT NM	118.4	.7	88.8	.2	7.4	.0
ULYSSES S. GRANT NHS	7.5	.0	11.3	.0	.9	.0
UPPER DELAWARE SRR <sup>4</sup>	492.3	2.1	2,540.3	.5	211.7	.0
USS ARIZONA MEM	1,373.3	7.9	2,746.7	15.7	228.9	1.3
VALLEY FORGE NHP	1,925.7	5,129.1	3,886.5	1,025.8	323.9	85.5
VANDERBILT MANSION NHS	354.9	.0	490.6	.0	40.9	.0
VICKSBURG NMP	896.0	.0	2,018.8	.0	168.2	.0
VIETNAM VETERANS MEM	1,221.7	.0	610.3	.0	50.9	.0
VIRGIN ISLANDS NP <sup>7</sup>	536.1	330.3	3,296.8	468.0	274.7	39.0
VOYAGEURS NP	210.9	15.2	1,241.3	7.6	103.4	.6
WALNUT CANYON NM	149.1	.5	198.0	.2	16.5	.0
WAR in the PACIFIC NHP	125.8	.8	140.7	.4	11.7	.0
WASHINGTON MONUMENT	943.1	.0	943.1	.0	78.6	.0
WEIR FARM NHS	10.5	.0	19.7	.0	1.6	.0
WHISKEYTOWN-SHASTA-TRINITY NRA	914.5	6.5	3,255.7	11.6	271.3	1.0
WHITE HOUSE	1,120.9	.0	806.8	.0	67.2	.0
WHITE SANDS NM <sup>4</sup>	604.8	2.1	835.5	18.6	69.6	1.5
WHITMAN MISSION NHS	79.1	.9	79.1	.4	6.6	.0
WILLIAM HOWARD TAFT NHS	6.1	.0	6.1	.0	.5	.0
WILSON'S CREEK NB	145.8	.0	303.2	.0	25.3	.0
WIND CAVE NP	805.7	289.2	2,602.0	95.5	216.8	8.0
WOLF TRAP FARM PARK for the PA	585.0	.0	2,340.0	.0	195.0	.0

TABLE 4  
VISITS AND VISITOR USE TO AREAS ADMINISTERED BY THE NATIONAL PARK SERVICE (IN THOUSANDS). (CONT.)

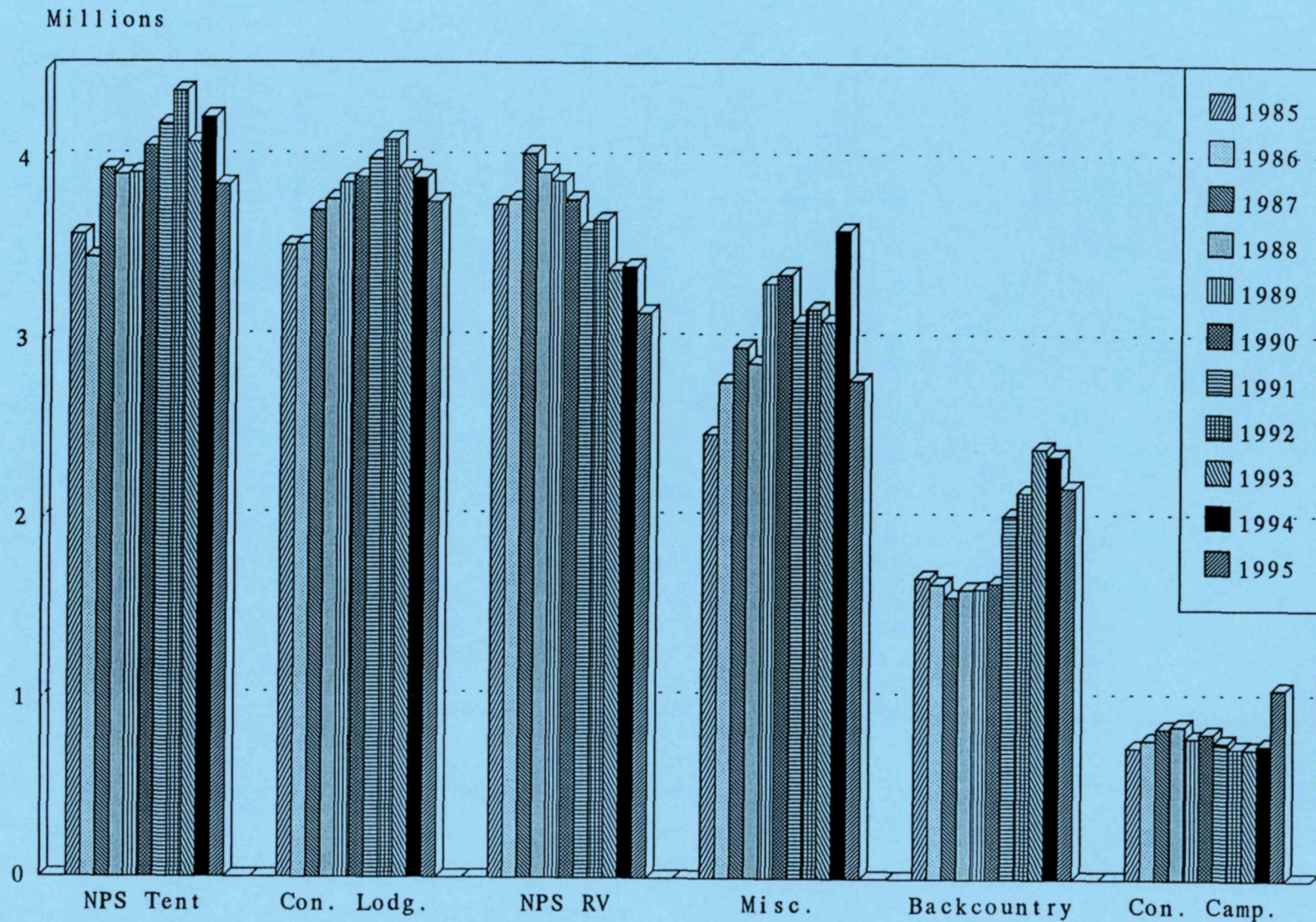
	<u>V I S I T S</u>		<u>H O U R S</u>		<u>D A Y S</u>	
	RECREATION	NON RECREATION	RECREATION	NON RECREATION	RECREATION	NON RECREATION
WOMEN'S RIGHTS NHP	33.6	1.3	28.6	.7	2.4	.1
WRANGELL-ST. ELIAS NP & PRES	54.4	2.1	653.2	24.8	54.4	2.1
WRIGHT BROTHERS NMEM	434.7	2.2	434.7	1.1	36.2	.1
WUPATKI NM	262.7	6.5	526.4	3.9	43.9	.3
YELLOWSTONE NP <sup>4</sup>	3,125.3	976.6	67,516.5	564.9	5,626.4	47.1
YOSEMITE NP	3,958.4	143.5	76,897.2	3,686.0	6,408.1	307.2
YUCCA HOUSE NM	NOT REPORTING					
YUKON-CHARLEY RIVERS NPRES	.7	.7	51.3	21.4	4.3	1.8
ZION NP	2,430.2	21.9	16,387.1	5.5	1,365.6	.5
NATIONAL TOTALS <sup>6</sup>	269,564.3	118,239.6	1,322,447.6	61,462.4	110,204.0	5,121.9

# Recreation Visits\* and Overnight Stays 1985-95



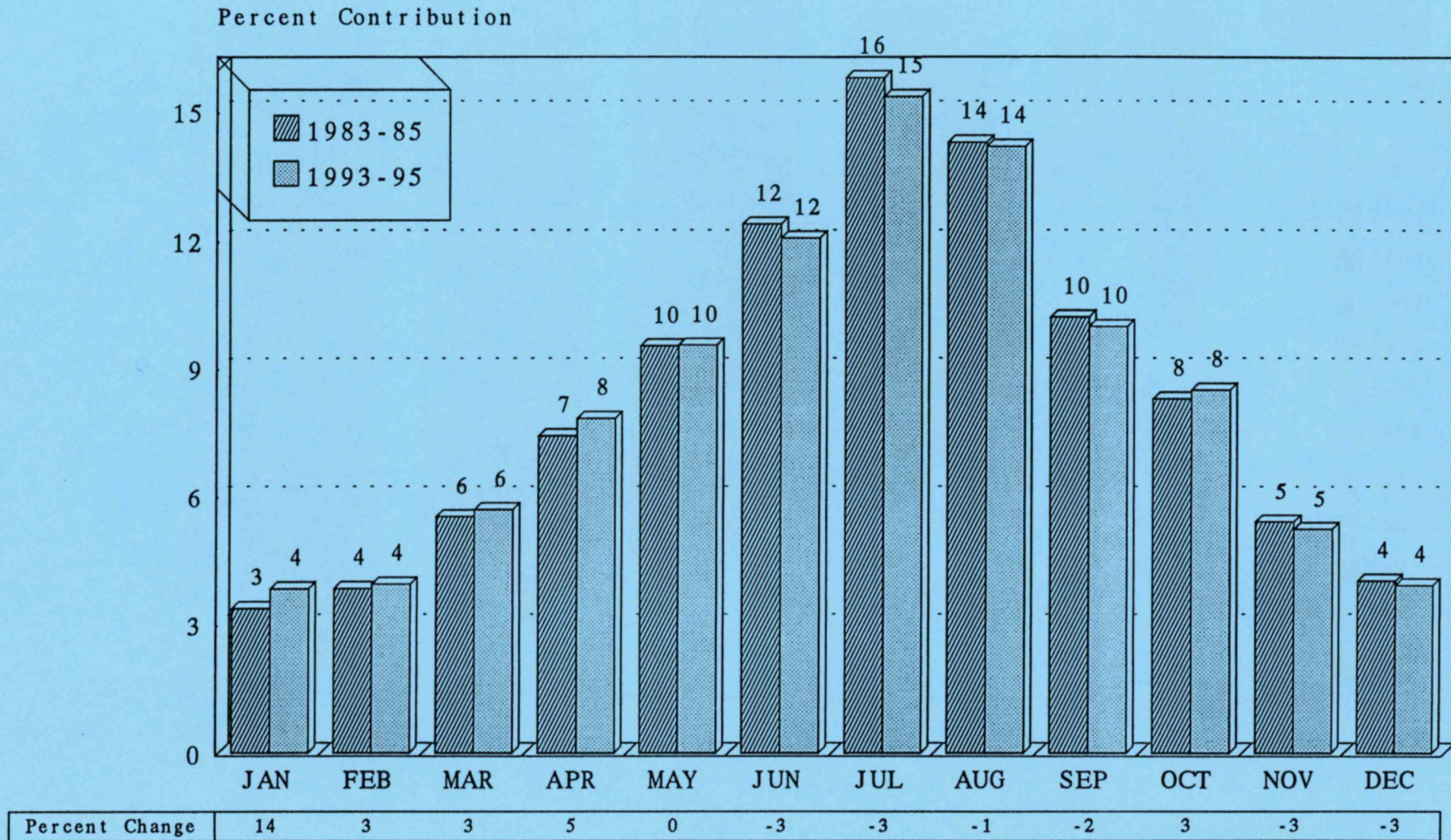
\* Adjusted for changes in  
counting procedures 1985-90

# Recreation Overnight Stays by type of accommodation 1985-95





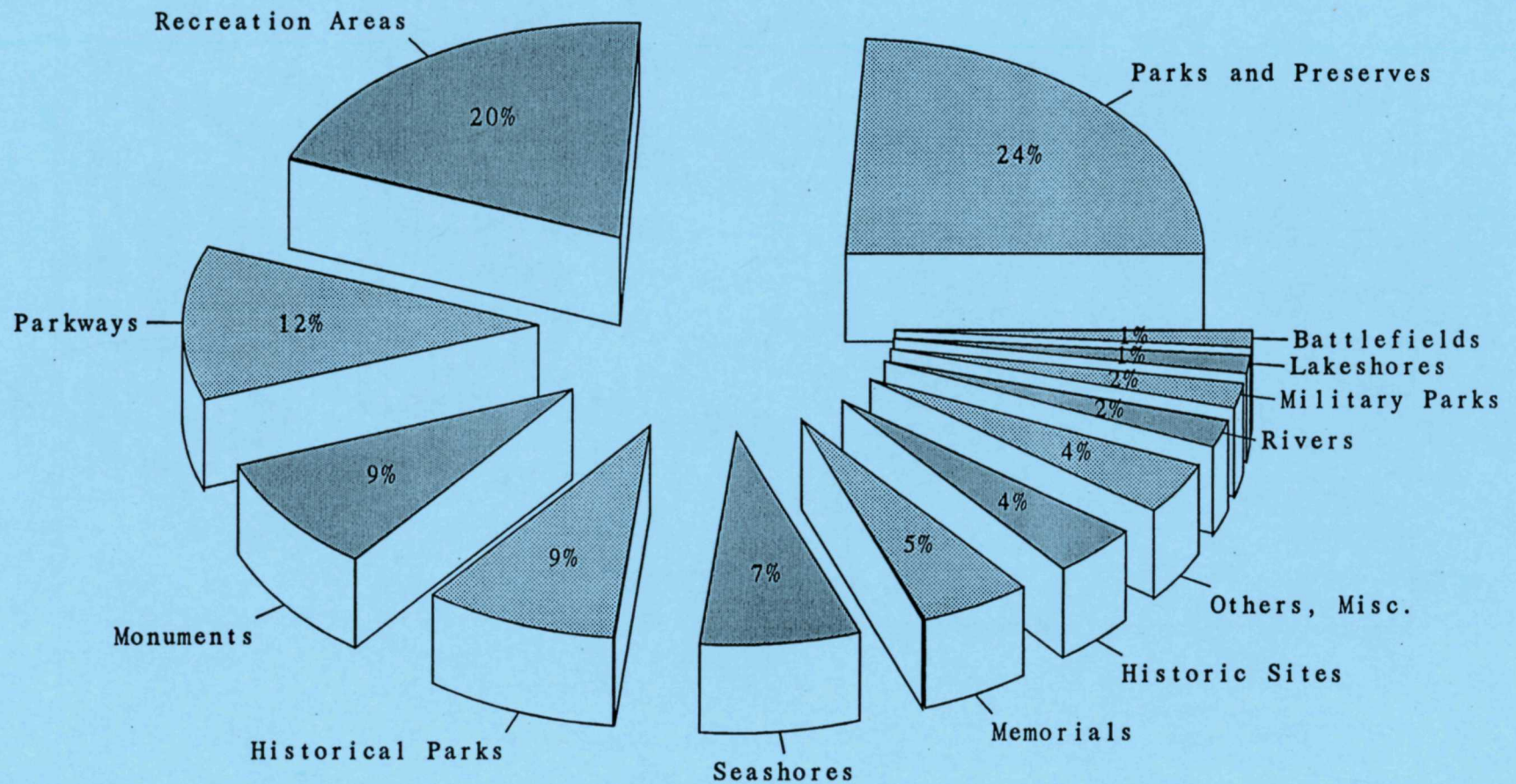
# Seasonality of Recreation Visits and Percentage Change of Monthly Contribution 1983-85 avg. vs. 1993-95 avg.



Visits increasing in shoulder seasons  
(November and December excepted)



# Recreation Use by Classification 1995

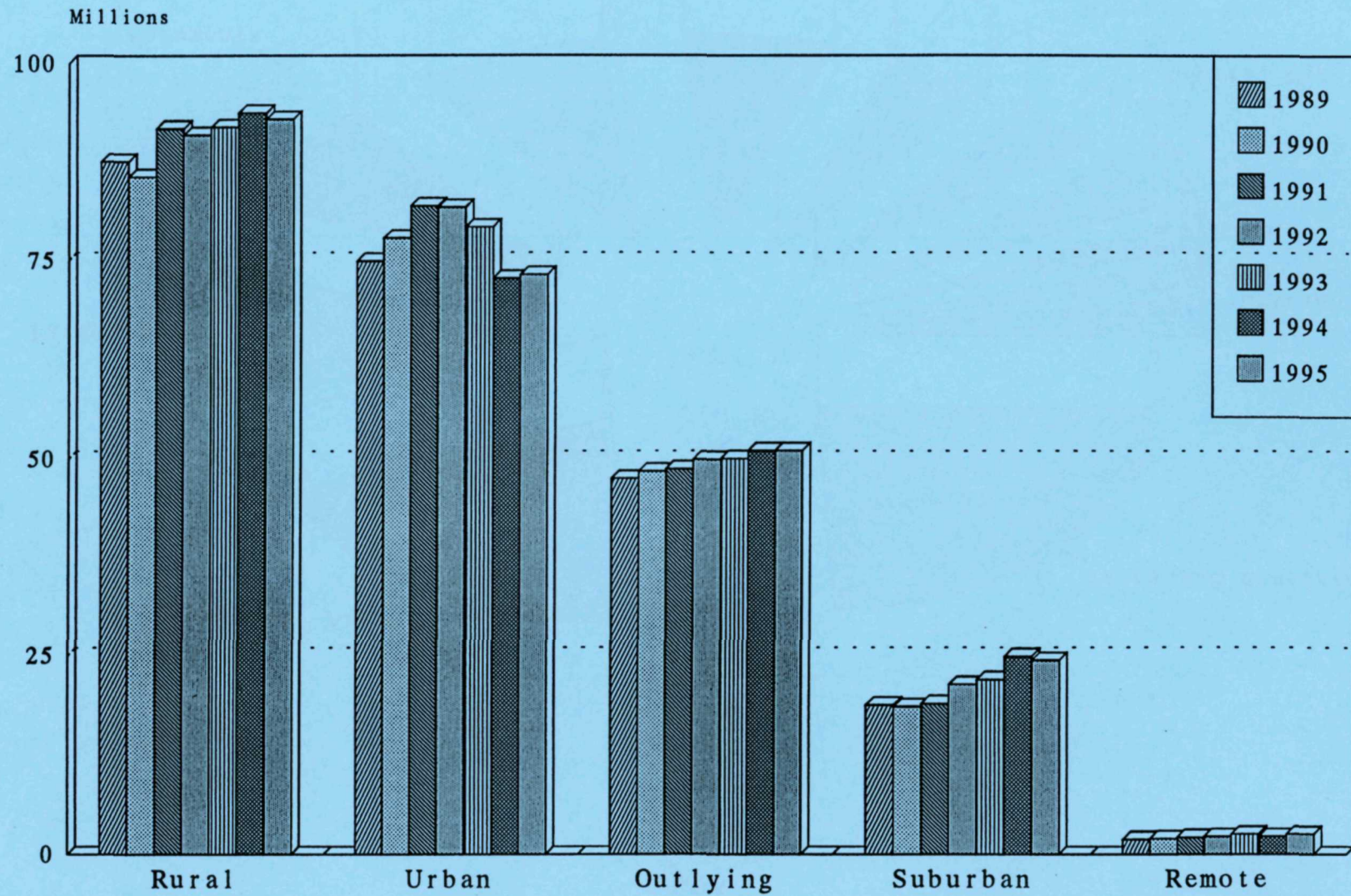




# Recreation Visits\*

## by Location

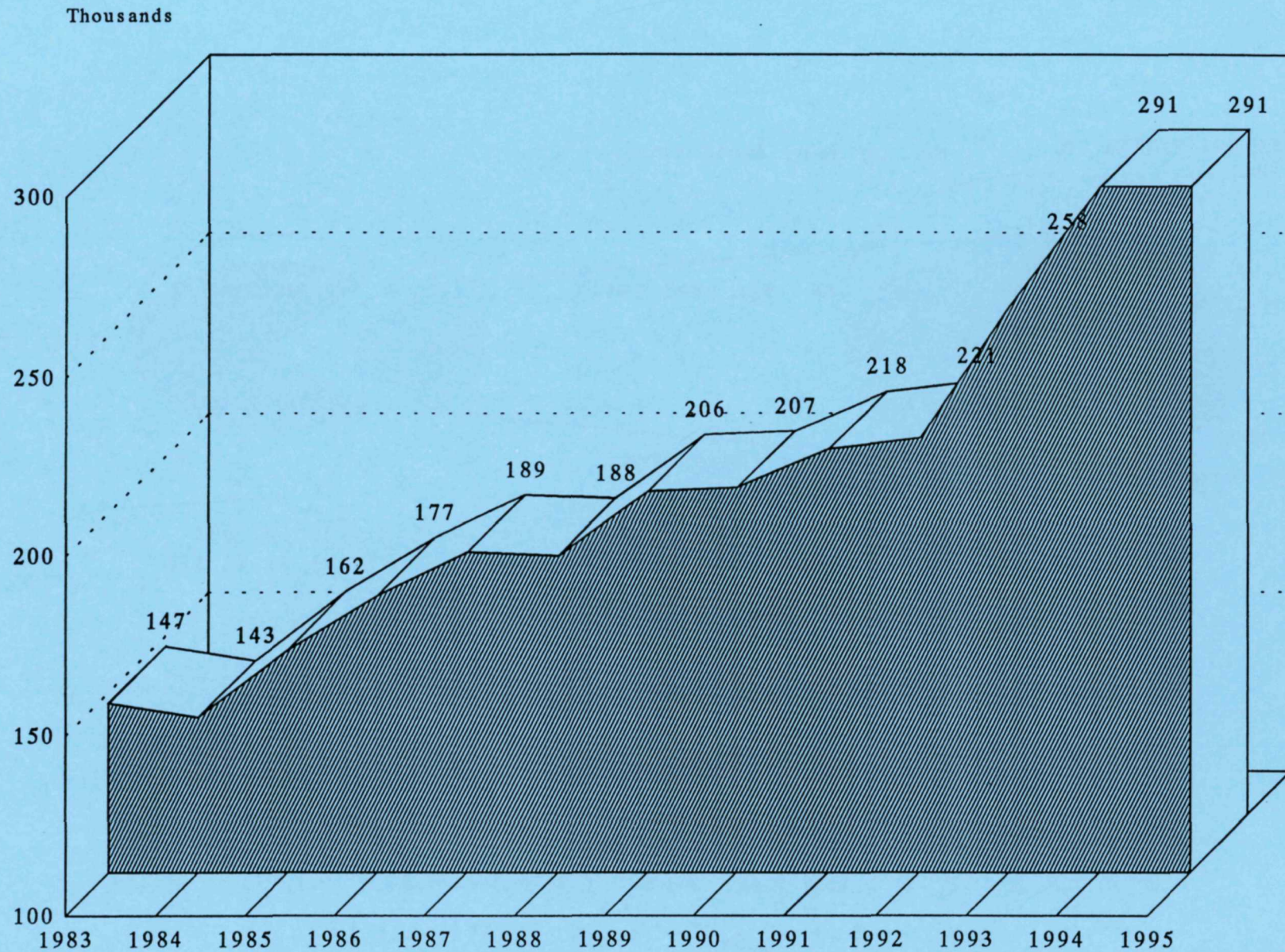
### 1989-94



\* 1989-90 Adjusted for changes in counting procedures

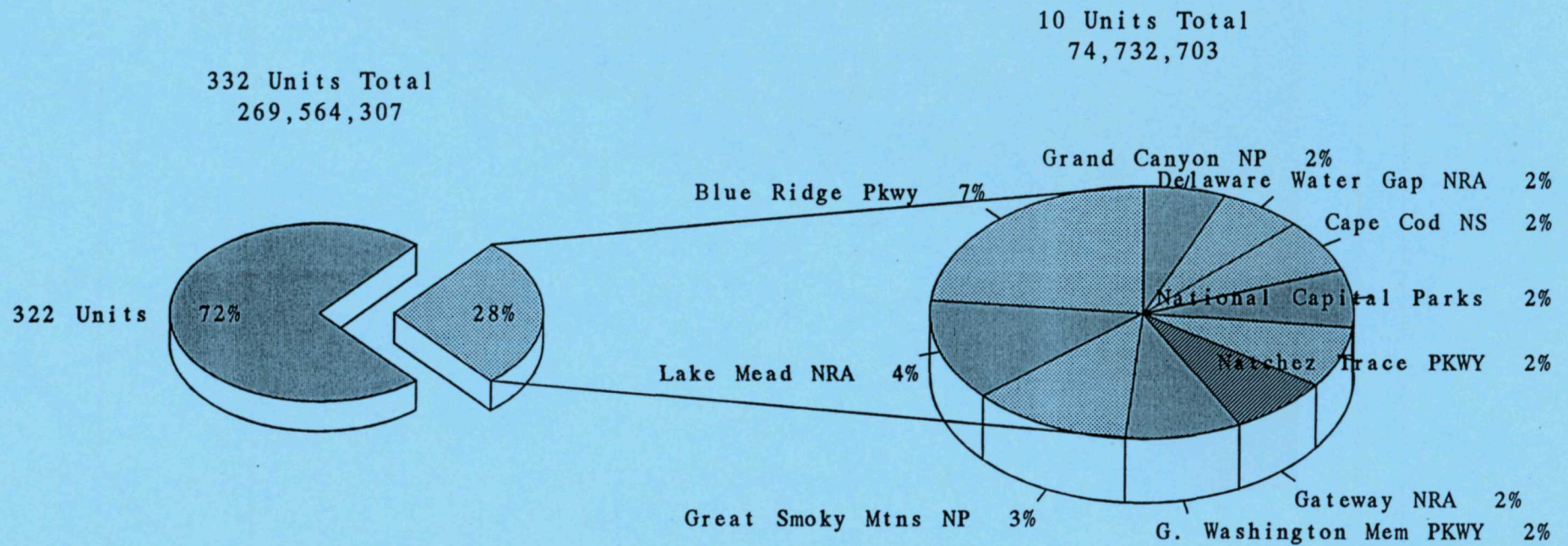


# Bus entries into NPS units





# The ten\* most visited units account for 28% of all recreation visits

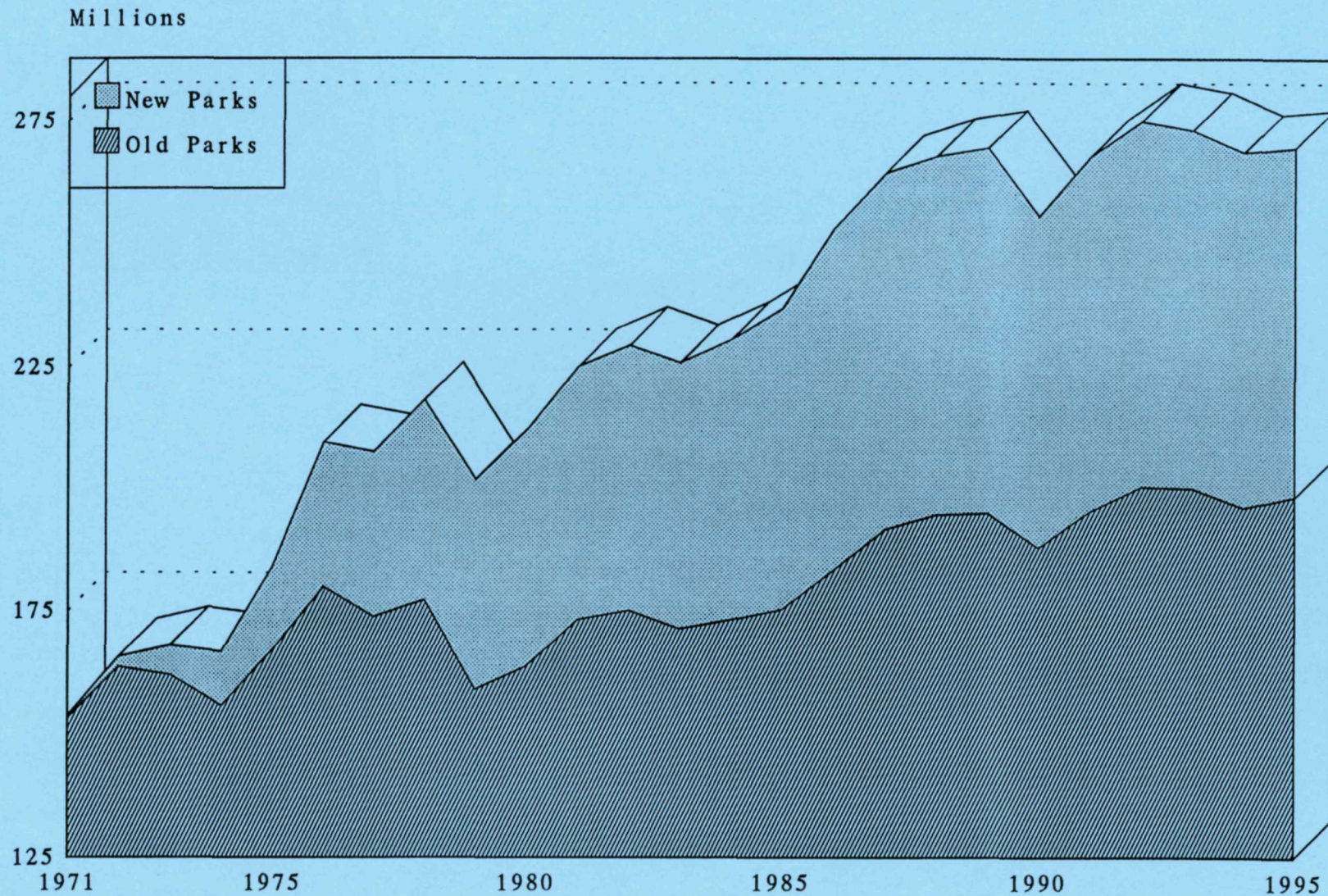


\* Excluding Golden Gate NRA. See Footnote 9.  
Source: Table 4



# Recreation Visits\*

Visitation at parks included in the NPS after 1971 (new parks) are generally responsible for the overall increase in visitation

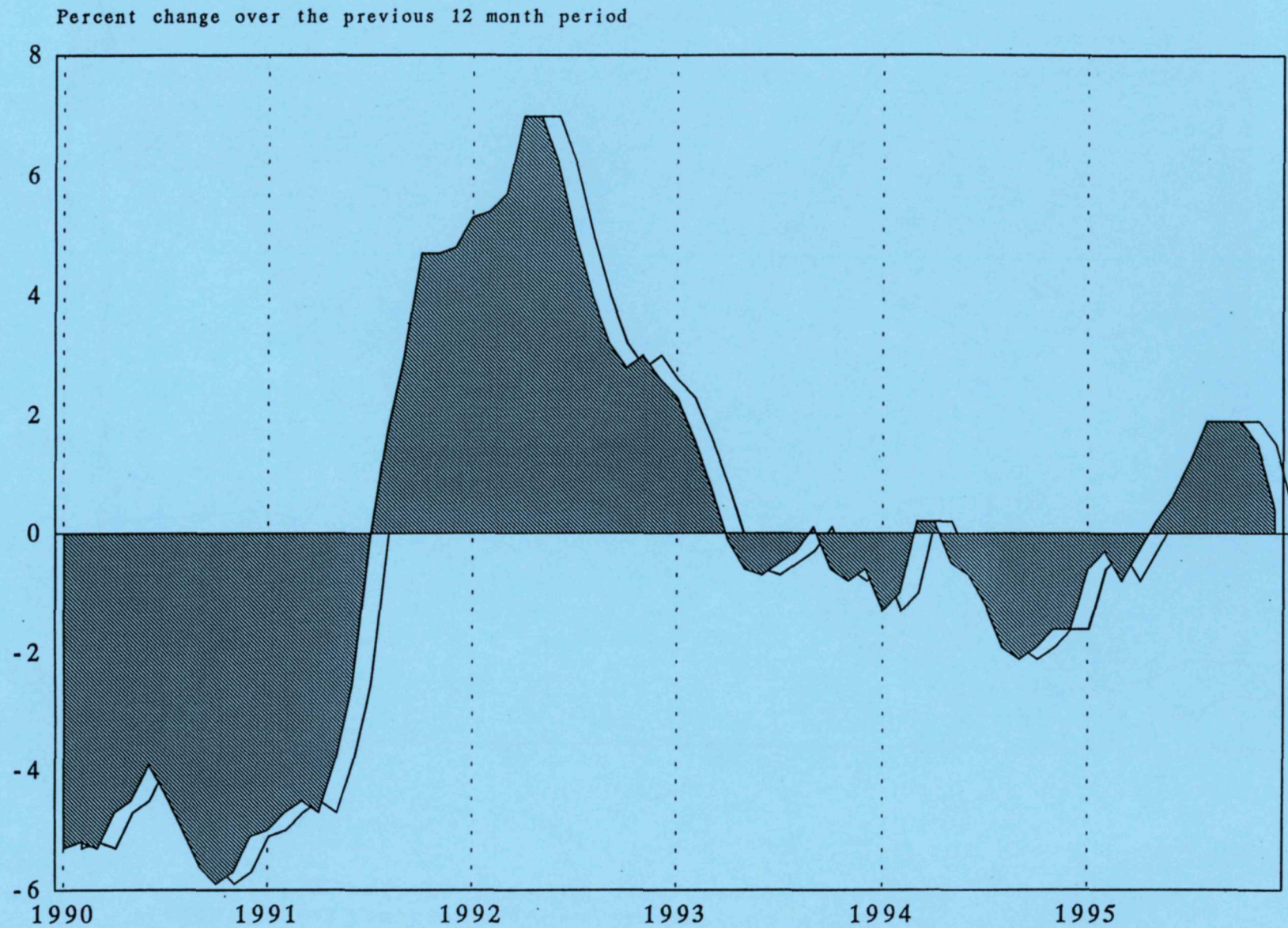


\* Adjusted for changes in counting procedures 1980-90



# 12 Month Growth Rate

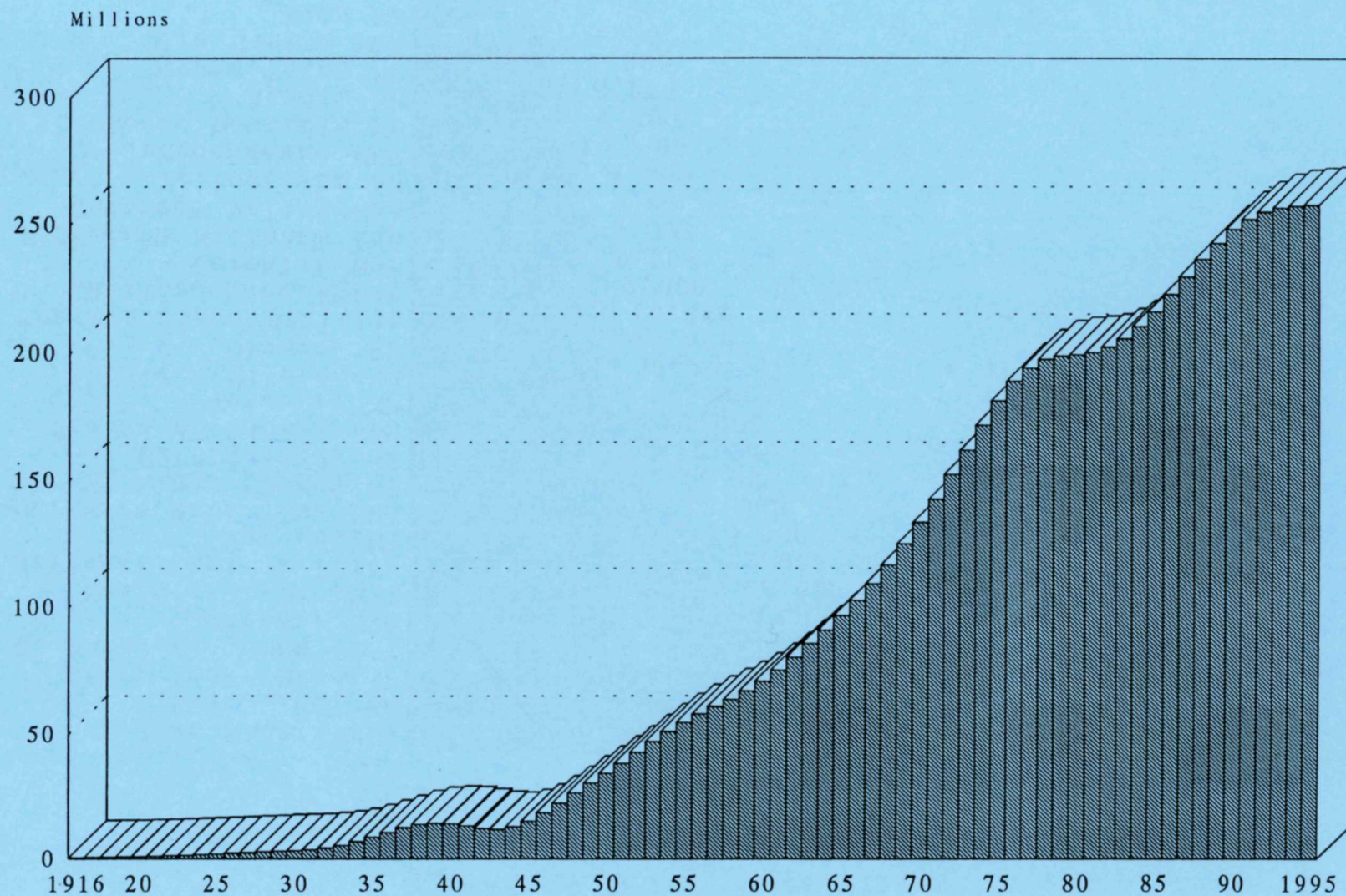
1990-95 Recreation Visits





# Recreation Visits\*

1916-1995  
(Five year moving average)



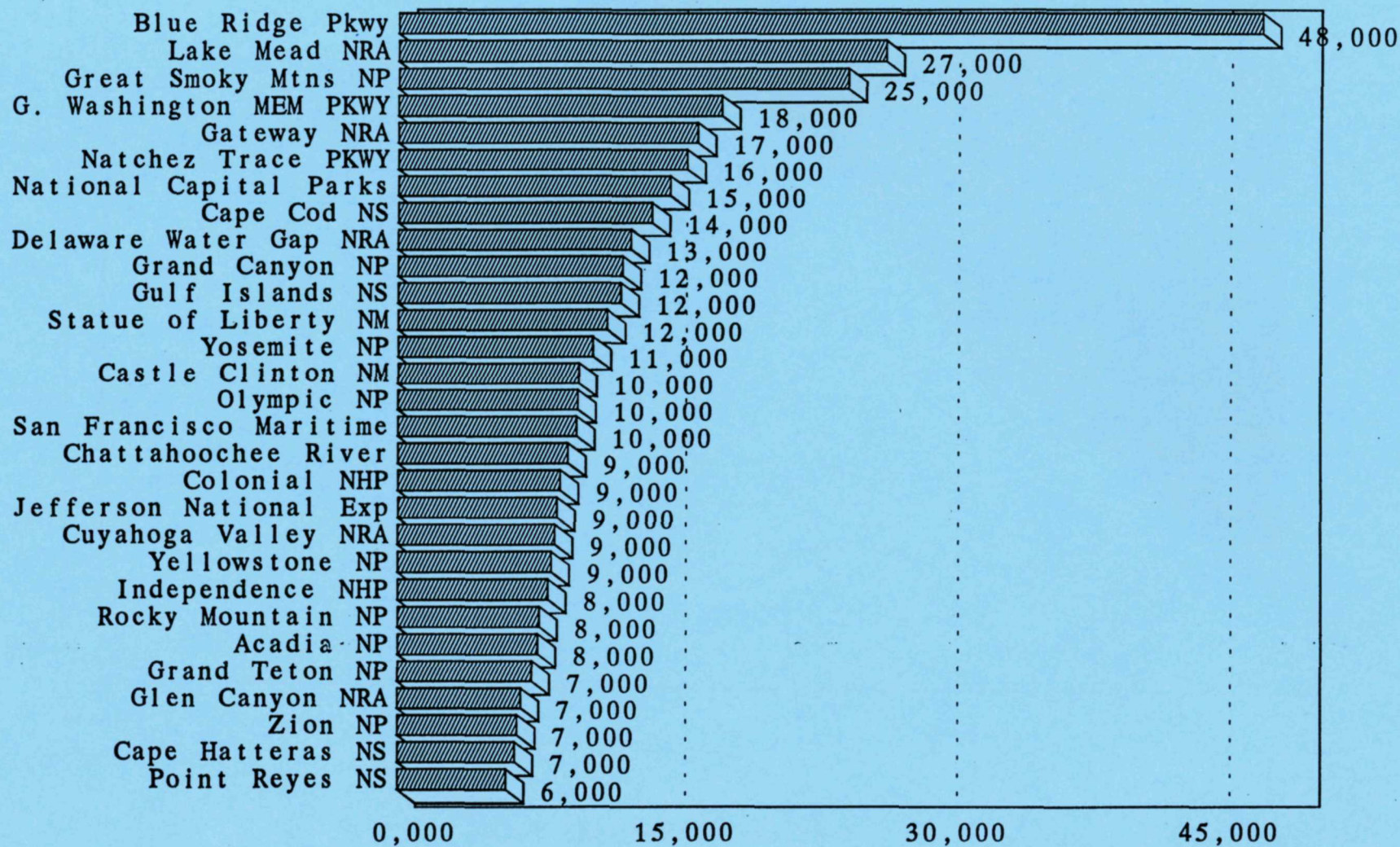
\* Adjusted for changes in  
counting procedures 1980-90



# Recreation Visitors

## 1995 average daily visits

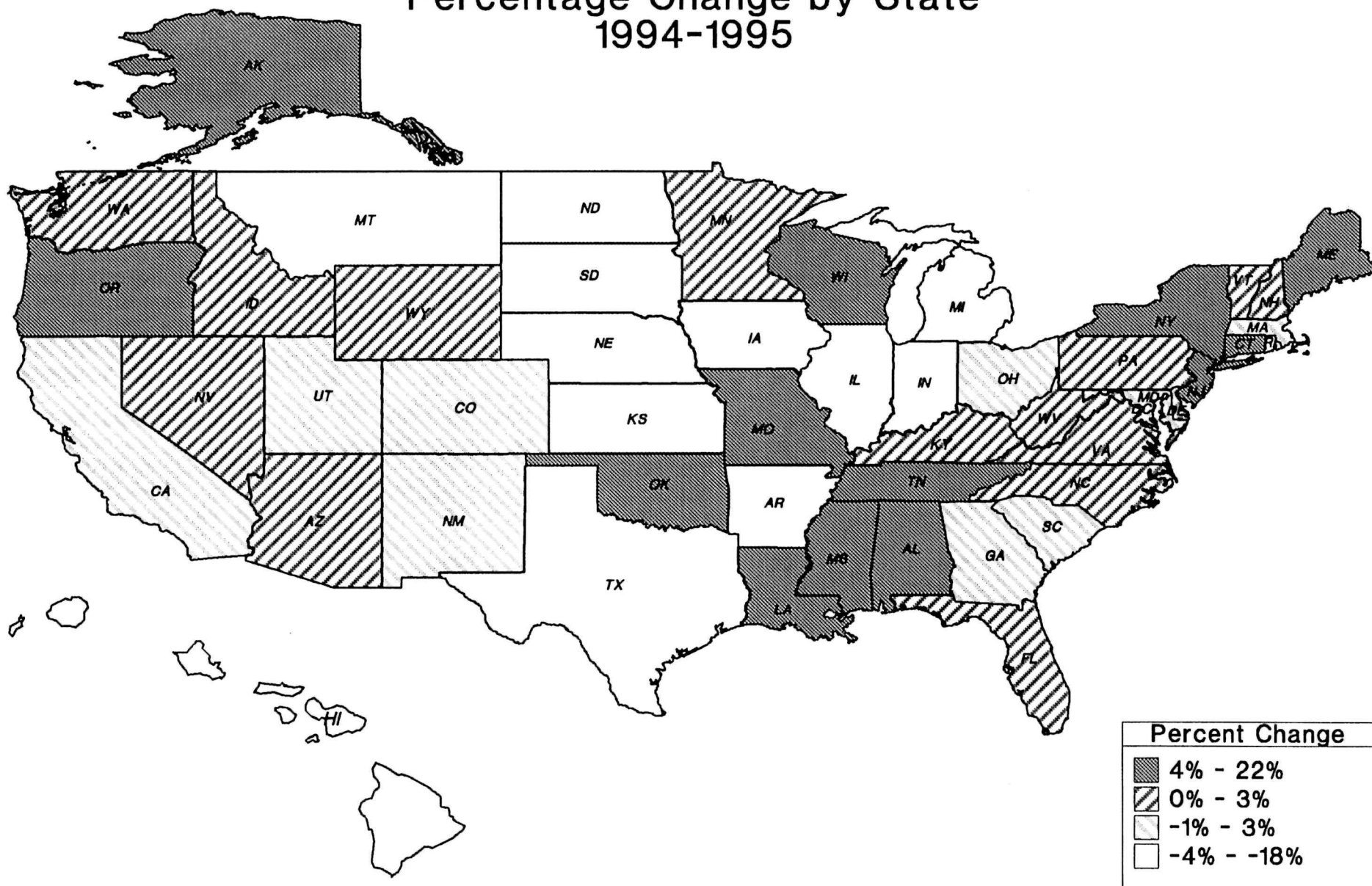
(Represents 50% of total system\*)



\* Excluding Golden Gate NRA. See Footnote 9.

Source: Table 4

# Recreation Visits Percentage Change by State 1994-1995







Percent Change	
	4% - 22%
	0% - 3%
	-1% - 3%
	-4% - -18%

Figure 12.

**TABLE 5**  
**1995 OVERNIGHT STAYS IN NATIONAL PARK SERVICE AREAS.**

	CONCESSION		NPS		NPS	NPS	TOTAL	NON
	LODGING CAMPGROUND		CAMPGROUND		BACK	GROUP	RECR	RECR
			TENTS	RV'S	COUNTRY	& MISC	ONS	ONS
ACADIA NP	0	0	129,351	29,616	0	10,476	169,443	0
AMISTAD NRA	0	0	6,497	23,702	2,793	1,138	34,130	0
ANTIETAM NB	0	0	0	0	0	1,595	1,595	0
APOSTLE ISLANDS NL	0	0	0	0	12,401	18,793	31,194	0
ARCHES NP	0	0	27,963	12,437	868	5,723	46,991	0
ASSATEAGUE ISLAND NS	0	0	43,837	14,381	1,995	9,569	69,782	0
BADLANDS NP	9,139	0	29,798	17,000	756	0	56,693	0
BANDELIER NM	0	0	12,806	6,894	3,804	2,100	25,604	0
BIG BEND NP <sup>4</sup>	46,629	12,603	48,767	40,416	48,407	41,806	238,628	0
BIG CYPRESS NPRES	0	0	2,702	12,034	8,701	0	23,437	0
BIG HOLE NB	0	0	0	0	0	50	50	0
BIG SOUTH FORK NRRA <sup>4, 5</sup>	7,757	0	11,226	17,354	5,151	2,381	43,869	0
BIG THICKET NPRES	0	0	0	0	2,092	0	2,092	0
BIGHORN CANYON NRA	0	0	4,126	9,683	761	1,373	15,943	0
BLACK CANYON of GUNNISON NM	0	0	7,168	4,236	1,968	0	13,372	0
BLUE RIDGE PKWY	59,177	28,262	61,402	58,410	7,732	1,294	216,277	0
BRYCE CANYON NP	50,482	0	35,807	60,327	2,766	2,000	151,382	0
BUCK ISLAND REEF NM	0	0	0	0	0	1,043	1,043	0
BUFFALO NR	6,216	0	57,752	26,301	22,200	14,542	127,011	0
CANAVERAL NS	0	0	0	0	1,900	0	1,900	0
CANYON de CHELLY NM	41,443	0	24,096	31,341	1,441	4,003	102,324	0
CANYONLANDS NP	0	0	20,825	9,632	70,815	9,638	110,910	0
CAPE COD NS	4,247	0	0	0	0	24,901	29,148	0
CAPE HATTERAS NS	0	0	60,151	27,672	0	5,188	93,011	2,124
CAPE LOOKOUT NS	16,579	0	0	0	8,395	934	25,908	0



**TABLE 5**  
**1995 OVERNIGHT STAYS IN NATIONAL PARK SERVICE AREAS. (CONT.)**

	CONCESSION		NPS		NPS	NPS	TOTAL	NON
	LODGING CAMPGROUND		CAMPGROUND		BACK	GROUP	RECR	RECR
			TENTS	RV'S	COUNTRY	& MISC	ONS	ONS
CAPITOL REEF NP	0	0	17,026	21,668	2,878	2,168	43,740	0
CARLSBAD CAVERNS NP	0	0	0	0	319	0	319	0
CATOCTIN MOUNTAIN PARK	0	0	7,087	2,129	118	32,860	42,194	0
CEDAR BREAKS NM <sup>4</sup>	0	0	1,721	1,320	0	0	3,041	0
CHACO CULTURE NHP	0	0	21,792	5,404	0	280	27,476	0
CHANNEL ISLANDS NP <sup>4</sup>	0	0	0	0	5,258	136,205	141,463	54,102
CHESAPEAKE and OHIO CANAL NHP	0	0	6,632	1,797	5,831	0	14,260	0
CHICKAMAUGA & CHATTANOOGA NMP <sup>5</sup>	0	0	0	0	0	1,714	1,714	0
CHICKASAW NRA <sup>4</sup>	0	0	49,156	19,306	0	32,627	101,089	0
CHIRICAHUA NM	0	0	5,936	6,969	0	1,482	14,387	0
CITY of ROCKS NRES <sup>4</sup>	0	0	0	0	3	0	3	0
COLORADO NM	0	0	11,215	9,017	283	0	20,515	0
CONGAREE SWAMP NM	0	0	0	0	293	541	834	0
COULEE DAM NRA	8,585	0	57,614	76,242	10,231	21,591	174,263	0
COWPENS NB	0	0	0	0	0	60	60	0
CRATER LAKE NP	25,498	18,375	2,945	0	743	0	47,561	0
CRATERS of the MOON NM	0	0	7,462	9,907	141	546	18,056	0
CUMBERLAND GAP NHP	0	0	4,549	5,687	1,694	1,775	13,705	0
CUMBERLAND ISLAND NS	0	0	13,122	0	7,614	0	20,736	0
CURECANTI NRA	0	0	12,740	59,456	805	595	73,596	0
CUYAHOGA VALLEY NRA	2,676	0	0	0	0	2,690	5,366	0
DEATH VALLEY NP	34,391	2,802	62,185	162,253	0	223	261,854	0
DELAWARE WATER GAP NRA	0	7,328	0	0	39,115	27,046	73,489	0
DENALI NP & PRES	22,506	0	19,423	45,682	34,500	1,807	123,918	0
DEVILS POSTPILE NM	0	0	3,260	1,363	0	0	4,623	0



TABLE 5  
1995 OVERNIGHT STAYS IN NATIONAL PARK SERVICE AREAS. (CONT.)

	CONCESSION		NPS		NPS	NPS	TOTAL	NON
	LODGING CAMPGROUND		CAMPGROUND		BACK	GROUP	RECR	RECR
			TENTS	RV'S	COUNTRY	& MISC	ONS	ONS
DEVILS TOWER NM	0	0	16,468	19,010	0	0	35,478	0
DINOSAUR NM	0	0	28,855	11,390	29,881	3,861	73,987	0
DRY TORTUGAS NP <sup>4</sup>	0	0	32,856	0	0	27,509	60,365	13,684
EVERGLADES NP	37,282	0	7,020	15,526	13,168	972	73,968	0
El MALPAIS NM <sup>5</sup>	0	0	0	0	834	0	834	0
El MORRO NM	0	0	2,285	1,223	0	72	3,580	0
FIRE ISLAND NS	0	0	7,305	0	0	56,655	63,960	0
FORT DONELSON NB	0	0	0	0	0	71	71	0
FORT NECESSITY NB	0	0	0	0	0	32	32	0
FORT PULASKI NM <sup>4</sup>	0	0	0	0	0	335	335	0
GATES of the ARCTIC NP & PRES	0	0	0	0	8,812	0	8,812	484
GATEWAY NRA	0	0	0	0	0	8,122	8,122	0
GAULEY RIVER NRA	0	0	1,402	1,864	0	0	3,266	0
GETTYSBURG NMP	0	0	0	0	0	24,363	24,363	0
GLACIER BAY NP & PRES	14,736	0	681	0	9,119	13,217	37,753	21,929
GLACIER NP <sup>7</sup>	116,540	0	111,361	92,195	28,923	0	349,019	0
GLEN CANYON NRA <sup>4</sup>	192,194	138,589	10,352	5,612	20,164	1,351,143	1,718,054	233
GOLDEN GATE NRA <sup>9</sup>	68,459	0	2,328	0	619	44,486	115,892	10,416
GRAND CANYON NP	533,322	40,396	148,025	116,666	256,799	27,990	1,123,198	0
GRAND PORTAGE NM	0	0	0	0	272	0	272	0
GRAND TETON NP	225,800	53,934	154,979	130,988	19,557	16,948	602,206	0
GREAT BASIN NP	0	0	19,228	15,028	340	0	34,596	0
GREAT SAND DUNES NM	0	0	26,007	14,320	1,313	4,627	46,267	0
GREAT SMOKY MOUNTAINS NP <sup>5</sup>	10,541	0	226,016	166,249	101,872	23,781	528,459	0
GREENBELT PARK	0	0	9,181	9,693	0	0	18,874	0

**TABLE 5**  
**1995 OVERNIGHT STAYS IN NATIONAL PARK SERVICE AREAS. (CONT.)**

	CONCESSION		NPS		NPS	NPS	TOTAL	NON
	LODGING CAMPGROUND		CAMPGROUND		BACK	GROUP	RECR	RECR
			TENTS	RV'S	COUNTRY	& MISC	ONS	ONS
GUADALUPE MOUNTAINS NP	0	0	11,581	6,767	3,782	2,695	24,825	0
GULF ISLANDS NS <sup>7</sup>	0	0	33,961	99,258	2,989	5,657	141,865	6,591
HALEAKALA NP	0	0	20,131	0	3,567	5,017	28,715	0
HAWAII VOLCANOES NP	30,986	0	7,826	418	1,728	68,437	109,395	0
HOT SPRINGS NP	0	0	4,812	6,155	0	0	10,967	0
HOVENWEEP NM	0	0	2,533	1,294	0	0	3,827	0
INDIANA DUNES NL	0	0	12,940	3,315	0	0	16,255	0
ISLE ROYALE NP	5,201	1,397	8,178	0	45,564	4,474	64,814	985
JD ROCKEFELLER, JR., MEM PKWY	31,088	25,209	0	0	2,324	2,036	60,657	0
JOHN DAY FOSSIL BEDS NM	0	0	0	0	0	552	552	0
JOSHUA TREE NP	0	0	141,747	40,284	7,969	53,887	243,887	0
KENAI FJORDS NP <sup>4</sup>	0	0	1,882	8	90	0	1,980	14
KENNESAW MOUNTAIN NBP	0	0	0	0	0	296	296	0
KINGS CANYON NP	35,404	0	110,476	43,343	62,982	7,314	259,519	0
KINGS MOUNTAIN NMP	0	0	0	0	37	0	37	0
KLONDIKE GOLD RUSH NHP <sup>3</sup>	0	0	1,437	519	4,587	0	6,543	0
LAKE CHELAN NRA	9,660	0	0	0	6,062	2,543	18,265	0
LAKE CLARK NP & PRES	0	0	0	0	3,302	0	3,302	0
LAKE MEAD NRA	56,472	204,081	81,448	259,303	446,349	105,230	1,152,883	336,957
LAKE MEREDITH NRA	0	0	29,798	78,396	18,568	84,647	211,409	0
LASSEN VOLCANIC NP	5,373	0	45,159	23,772	6,089	7,839	88,232	0
LAVA BEDS NM <sup>4</sup>	0	0	3,439	1,630	97	3,762	8,928	0
MAMMOTH CAVE NP	27,879	0	37,400	26,664	3,394	5,980	101,317	0
MESA VERDE NP	52,494	0	59,921	30,297	0	7,871	150,583	0
MOORES CREEK NB	0	0	0	0	214	0	214	0

TABLE 5  
1995 OVERNIGHT STAYS IN NATIONAL PARK SERVICE AREAS. (CONT.)

	CONCESSION		NPS		NPS	NPS	TOTAL	NON
	LODGING	CAMPGROUND	CAMPGROUND	RV'S	BACK	GROUP	RECR	RECR
			TENTS		COUNTRY	& MISC	ONS	ONS
MOUNT RAINIER NP <sup>4, 7</sup>	41,288	0	54,799	27,957	42,767	4,403	171,214	0
NATCHEZ TRACE PKWY	0	0	8,808	14,319	0	0	23,127	0
NATURAL BRIDGES NM	0	0	5,033	2,859	0	0	7,892	0
NAVAJO NM	0	0	6,952	3,464	703	1,329	12,448	0
NEW RIVER GORGE NR <sup>5</sup>	0	0	8,574	4,759	0	0	13,333	0
NORTH CASCADES NP	0	0	0	0	18,136	48	18,184	0
OBED WILD and SCENIC RIVER	0	0	4,927	427	3,341	0	8,695	0
OLYMPIC NP <sup>4</sup>	73,629	10,101	128,309	100,070	156,460	2,605	471,174	0
OREGON CAVES NM	5,748	0	0	0	0	0	5,748	0
ORGAN PIPE CACTUS NM <sup>4</sup>	0	0	6,852	44,058	3,558	4,120	58,588	0
OZARK NSRW	1,299	0	92,872	18,600	11,148	51,353	175,272	0
PADRE ISLAND NS	0	0	16,835	44,229	21,988	2,385	85,437	0
PERRY'S VICTORY & IPM	0	0	0	0	0	1,984	1,984	0
PETRIFIED FOREST NP	0	0	0	0	927	0	927	259
PICTURED ROCKS NL <sup>4</sup>	0	0	12,204	3,047	13,566	0	28,817	0
PINNACLES NM	0	0	3,965	550	0	0	4,515	0
POINT REYES NS <sup>7</sup>	7,098	4,004	0	0	25,234	0	36,336	0
PRINCE WILLIAM FOREST PARK	0	19,050	14,616	1,623	97	28,766	64,152	0
PU'UHONUA o HONAUNAU NHP	0	0	0	0	0	1,609	1,609	0
REDWOOD NP	3,958	0	9,138	150,923	1,270	8,736	174,025	0
RIO GRANDE WSR	0	0	0	0	3,947	0	3,947	0
ROCKY MOUNTAIN NP	0	0	93,503	64,061	38,638	13,786	209,988	0
ROSS LAKE NRA <sup>4, 7</sup>	5,236	0	28,033	19,271	16,627	1,927	71,094	0
SAGUARO NP	0	0	0	0	1,539	0	1,539	0
SAINT CROIX NSRW	0	0	0	0	30,771	0	30,771	0

**TABLE 5**  
**1995 OVERNIGHT STAYS IN NATIONAL PARK SERVICE AREAS. (CONT.)**

	CONCESSION LODGING CAMPGROUND		NPS CAMPGROUND TENTS      RV'S		NPS BACK COUNTRY	NPS GROUP & MISC	TOTAL RECR ONS	NON RECR ONS
SALINAS PUEBLO MISSIONS NM	0	0	0	0	0	71	71	0
SAN FRANCISCO MARITIME NHP	0	0	0	0	0	8,880	8,880	0
SANTA MONICA MOUNTAINS NRA	0	0	0	0	144	0	144	0
SEQUOIA NP	86,674	0	128,085	42,673	67,020	1,140	325,592	0
SHENANDOAH NP <sup>4, 6</sup>	120,436	0	97,591	80,921	58,283	0	357,231	0
SLEEPING BEAR DUNES NL	0	0	46,913	38,872	23,158	0	108,943	0
THEO ROOSEVELT NP	0	0	10,154	15,582	2,088	1,791	29,615	0
VALLEY FORGE NHP	0	0	0	0	0	1,953	1,953	0
VICKSBURG NMP	0	0	0	0	0	124	124	0
VIRGIN ISLANDS NP <sup>7</sup>	8,514	12,915	0	0	0	147,770	169,199	14,778
VOYAGEURS NP	948	0	0	0	18,466	0	19,414	0
WHISKEYTOWN-SHASTA-TRINITY NRA	0	20,438	0	2,314	6,112	19,360	48,224	0
WHITE SANDS NM <sup>4</sup>	0	0	0	0	2,760	0	2,760	0
WIND CAVE NP	0	0	6,621	3,054	406	0	10,081	0
WRANGELL-ST. ELIAS NP & PRES	0	0	0	0	14,033	703	14,736	1,192
WUPATKI NM	0	0	0	0	59	0	59	0
YELLOWSTONE NP <sup>4</sup>	567,415	471,154	88,893	64,937	45,934	12,214	1,250,547	0
YOSEMITE NP	1,001,509	0	575,266	292,708	110,700	59,286	2,039,469	0
YUKON-CHARLEY RIVERS NPRES	0	0	0	0	2,139	0	2,139	961
ZION NP	62,869	0	110,206	66,254	20,138	15,722	275,189	0
<b>NATIONAL TOTAL <sup>6</sup></b>	<b>3,775,377</b>	<b>1,070,638</b>	<b>3,866,306</b>	<b>3,158,355</b>	<b>2,188,296</b>	<b>2,787,243</b>	<b>16,846,215</b>	<b>464,709</b>

## 1995 FOOTNOTES

1. The following areas are redesignated: None.
2. The following areas are either reporting for the first time or reporting separately: Charles Pinckney NHS, Hagerman Fossil Beds NM.
3. Data for the following areas are combined as Klondike Gold Rush NHP; breakdown is available: Klondike Gold Rush NHP - Alaska and Klondike Gold Rush NHP - Washington.  
The following areas are combined as National Capital Parks; breakdown is available: Constitution Gardens, National Capital Parks - East, National Capital Parks - Central, and President's Park.
4. Data for the following areas require special adjustments to be comparable with earlier data due to changes in counting procedures: Appomattox Court House NHP, Arkansas Post NMEM, Big Bend NP, Big South Fork NRRRA, Biscayne NP, Boston African American NHS, Cedar Breaks NM, Channel Islands NP, Chickasaw NRA, City of Rocks NRES, Dry Tortugas NP, Federal Hall NMEM, Fort Pulaski NM, Glen Canyon NRA, Jefferson National Expansion MEM, Kenai Fjords NP, Kobuk Valley NP, Lava Beds NM, Morristown NHP, Mount Rainier NP, Noatak NPRES, Olympic NP, Organ Pipe Cactus NM, Pictured Rocks NL, Puukohola Heiau NHS, Rock Creek Park, Ross Lake NRA, Saint-Gaudens NHS, Shenandoah NP, Sitka NHP, Steamtown NHS, Stones River NB, Upper Delaware SRR, White Sands NM, Yellowstone NP.
5. Data for the following areas require special adjustments to be comparable with earlier data due to the opening of additional areas, programs, or facilities: Big South Fork NRRRA, Chickamauga & Chattanooga NMP, El Malpais NM, Great Smoky Mountains NP, Harry S Truman NHS, Martin Van Buren NHS, New River Gorge NR, Nez Perce NHP, Steamtown NHS.
6. Data for the following areas require special adjustments to be comparable with earlier data due to partial or temporary closing: The National Park Service (furlough and budget), Hamilton Grange NMEM, Martin Luther King, Jr., NHS, San Antonio Missions NHP, Shenandoah NP.
7. Data for the following areas require special adjustments to be comparable with earlier data due to special events (anniversaries, civic fairs, significant natural disasters, storm damage, etc.): Fort Scott NHS, Glacier NP, Gulf Islands NS, Mount Rainier NP, Point Reyes NS, Ross Lake NRA, Virgin Islands NP.
8. The following areas are new areas but are not reporting: Korean War Veterans MEM.
9. Data for the following areas are suspended pending completion of studies to verify the validity of the data: Golden Gate NRA (at 1991 levels).
10. The following areas have stopped reporting: Aniakchak NM & PRES, Katmai NP & PRES.

## DEFINITIONS

**AFFILIATED AREAS.** Areas administrated in connection with the National Park Service (NPS) which use NPS assistance but are neither federally owned nor directly administered by the NPS.

**BACKCOUNTRY.** One or more primitive or wilderness areas in a park reached primarily by hiking, boating, or horseback.

**CAMPGROUND.** An area of land designated and developed for use as a camp.

**CATEGORY.** NPS areas are categorized by their proximity to population centers in the following manner:

Mixed Area Park - A park located in a mixture of Outlying Area, Rural Area, Suburban Area, and Urban Area.

Outlying Area Park - A park located in a Metropolitan Statistical Area (MSA) of less than one million population.

Remote Area Park - A park located outside of any MSA and requiring special travel arrangements to reach.

Rural Area Park - A park located outside of any MSA and accessible by paved highway, scheduled air or marine transportation service.

Suburban Area Park - A park located outside the central city but still within a MSA of greater than one million population.

Urban Area Park - A park located within the central city of a MSA.

**CLASSIFICATION.** Designated names for areas administered by the NPS may be found in the publication, The National Parks: Index 1993.

**CONCESSIONER.** Private company or individual granted the privilege of providing facilities and services considered necessary by the NPS for accommodating visitors.

**CONCESSIONER CAMPGROUND.** An element of a concessioner operation involving services for overnight camping or equipment for camping.

**CONCESSIONER LODGING.** An element of a concessioner operation involving facilities for overnight lodging such as hotels, motels, cabins, cottages, trailer villages, and trailer rental.

**FIELD OFFICE.** A NPS administrative subdivision. The seven NPS field offices include the following states:

Alaska (AK) - Alaska

Intermountain (IM) - Arizona, Colorado, Montana, New Mexico, Texas, Utah, Wyoming

Midwest (MW) - Arkansas, Illinois, Indiana, Iowa, Kansas, Michigan, Minnesota, Missouri, Nebraska, North Dakota, Ohio, Oklahoma, South Dakota, Wisconsin

National Capital (NC) - Washington, DC, Maryland, Virginia, West Virginia

## DEFINITIONS (CONT.)

### FIELD OFFICE. (Cont.)

Northeast (NE) - Connecticut, Delaware, Massachusetts, Maine, New Hampshire, New Jersey, New York, Pennsylvania, Rhode Island, Vermont, Virginia  
Pacific West (PW) - California, Guam, Hawaii, Idaho, Nevada, Oregon, Washington  
Southeast (SE) - Alabama, Florida, Georgia, Kentucky, Louisiana, Mississippi, North Carolina, Puerto Rico, South Carolina, Tennessee, Virgin Islands

MISCELLANEOUS OVERNIGHT STAY. Any overnight stay not otherwise defined (sleeping aboard boats, camping in organized groups, and/or any other overnight stays not included in other categories of overnight stays, except inholders which are nonreportable).

MIXED AREA PARK. See Category.

NATIONAL PARK SERVICE (NPS). A Department of Interior (DOI) agency which administers approximately two dozen types of federal land, nationally significant for their scenic, natural, scientific, historical, or archeological interest (see CLASSIFICATION). The agency was established as a Bureau of the DOI by Act of Congress, August 25, 1916. The NPS does not administer National Forests (United States Department of Agriculture/Forest Service), Wildlife Refuges (United States Department of Interior/Fish and Wildlife Service), or a variety of other lands available for public use.

NEGLECTIBLE TRANSIT. A brief, incidental entry into a park by passing traffic (vehicular or pedestrian) using NPS administered grounds, roads, or walkways (See NONREPORTABLE VISITS).

NONRECREATION OVERNIGHT STAYS. Reportable nonrecreation overnight stays include lease holders, line shacks for ranchers, and government personnel (other than NPS employees).

NONRECREATION VISITS. Reportable nonrecreation visits include through traffic, persons going to and from inholdings, trades-people with business in the park, and government personnel (other than NPS employees) with business in the park.

NONREPORTABLE VISITS. The entry into the park by NPS employees, their families, concessioner employees, members of cooperating associations, NPS contractors, and service personnel.

OUTLYING AREA PARK. See Category.

OVERNIGHT STAY. One night within a park by a visitor.

RECREATION VEHICLE. Any enclosed vehicle used for camping which is more elaborate than a simple truck or car, such as pickup truck with camper body, pop-up tent trailer, travel trailer, bus, motor coach, mobile home, etc..

#### DEFINITIONS (CONT.)

RECREATION VISITS. Entries of persons onto lands or waters administered by the NPS for recreational purposes excluding government personnel, through traffic (commuters), trades-people, and persons residing within park boundaries.

REMOTE AREA PARK. See Category.

RURAL AREA PARK. See Category.

SERVICE PERSONNEL. Nonreportable visits include visits by employees of the NPS who are assigned to the park or are visiting the park in connection with their duty assignments, NPS contractors, concessionaires, cooperating associations, and the temporary or permanent members in the households of NPS employees resident in the park.

SUBURBAN AREA PARK. See Category.

URBAN AREA PARK. See Category.

VISIT. The entry of any person, except NPS personnel, onto lands or waters administered by the NPS. Visits may occur as recreation visits or nonrecreation visits. Same day reentries, negligible transits, and entries to detached portions of the same park on the same day are considered as a single visit. Such adjustments are made insofar as practicable for noncontiguous parts of the same park. However, visits are reported separately for two contiguous parks.

VISITOR DAY. Twelve visitor hours in a park.

VISITOR HOUR. The presence of one or more persons, excluding NPS personnel, in a park for continuous, intermittent, or simultaneous periods of time aggregating one hour (e.g., one person for one hour, two persons for one-half hour).



# MISCELLANEOUS ABBREVIATIONS

BM	"Battlefields Memorial" - Frdrcksbrg & Sptslvn CNTY BM NMP	NHT	"National Historic Trail" - Lewis and Clark NHT
BPL	"Birthplace" - Abraham Lincoln BPL NHS	NL	"National Lakeshore" - Apostle Islands NL
CH	"Council House" - Mary McLeod Bethune CH NHS	NM	"National Monument" - Agate Fossil Beds NM
CNTY	"County" - Frdrcksbrg & Sptslvn CNTY BM NMP	NMEM	"National Memorial" - Arkansas Post NMEM
CON	"Concessioner" - Con. Lodg.	NMP	"National Military Park" - Chickamauga and Chattanooga NMP
EXP	"Expansion" - Jefferson National Exp MEM	NP	"National Park" - Acadia NP
FD	"Franklin D." - Home of FD Roosevelt NHS	NPRES	"National Preserve" - Bering Land Bridge NPRES
FRDRCKSBRG	"Fredericksburg" - Frdrcksbrg & Sptslvn CNTY BM NMP	NR	"National River" - Buffalo NR
HP	"Historic Preserve" - Timucuan Ecological and HP	NRA	"National Recreation Area" - Amistad NRA
HS	"Historic Shrine" - Fort McHenry NM and HS	NRES	"National Reserve" - City of Rocks NRES
IHS	"International Historic Site" - Saint Croix Island IHS	NRR	"National Recreational River" - Missouri NRR
INT	"International" - Roosevelt Campobello INT PARK	NRRA	"National River and Recreation Area" - Mississippi NRRA
IPM	"International Peace Memorial" - Perry's Victory & IPM	NS	"National Seashore" - Assateague Island NS
JD	"John D." - JD Rockefeller, Jr., MEM PKWY	NSR	"National Scenic River" - Delaware NSR
JFK	"John F. Kennedy" - JFK Center for the PA	NSRW	"National Scenic Riverways" - Ozark NSRW
LBJ	"Lyndon Baines Johnson" - LBJ MEM Grove on the Potomac	NST	"National Scenic Trail" - Appalachian NST
LODG	"Lodging" - Con. Lodg.	ONS	"Overnight Stays" - Total RECR ONS
MEM	"Memorial" - Arlington House, TREL MEM	ot	"of the" - Black Canyon ot Gunnison NM
MISC	"Miscellaneous" - MISC.	PA	"Performing Arts" - Wolf Trap Farm Park for the PA
N	"National" - Ice Age N Scientific Reserve	PKWY	"Parkway" - George Washington MEM PKWY
NB	"National Battlefield" - Antietam NB	PORT	"Portage" - Allegheny PORT RR NHS
NBP	"National Battlefield Park" - Kennesaw Mountain NBP	PRES	"Preserve" - Jean Lafitte NHP and PRES
NBS	"National Battlefield Site" - Brices Cross Roads NBS	REC	"Recreation" - Total REC ONS
NC	"Navigation Canal" - Delaware & Lehigh NC NHC	RR	"Railroad" - Allegheny Portage RR NHS
NHC	"National Heritage Corridor" - Illinois & Michigan Canal NHC	RV'S	"Recreational Vehicle" - NPS Campgrounds RV'S
NHP	"National Historical Park" - Appomattox Court House NHP	SPTSLVN	"Spotsylvania" - Frdrcksbrg & Sptslvn CNTY BM NMP
NHR	"National Historical Reserve" - Ebey's Landing NHR	SRR	"Scenic and Recreational River" - Upper Delaware SRR
NHS	"National Historic Site" - Abraham Lincoln BPL NHS	THEO	"Theodore" - Theo Roosevelt BPL NHS
		TREL	"The Robert E. Lee" - Arlington House, TREL MEM
		V	"Versus" - Brown V. Board of Education
		WSR	"Wild and Scenic River" - Rio Grande WSR

