

# DATA SHEET

Form 10-306  
(Oct. 1972)

UNITED STATES DEPARTMENT OF THE INTERIOR  
NATIONAL PARK SERVICE

## NATIONAL REGISTER OF HISTORIC PLACES INVENTORY - NOMINATION FORM FOR FEDERAL PROPERTIES

(Type all entries - complete applicable sections)

STATE: <b>Washington</b>
COUNTY: <b>San Juan</b>
FOR NPS USE ONLY
ENTRY DATE

<b>1. NAME</b>	
COMMON: <b>San Juan Island National Historical Park -- English Camp</b>	
AND/OR HISTORIC:	

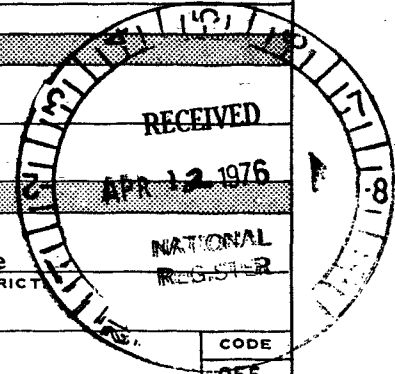
<b>2. LOCATION</b>			
STREET AND NUMBER: <b>Garrison Bay, and between San Juan Harbor and Eagle Cove</b>			
CITY OR TOWN: <b>San Juan</b>		CONGRESSIONAL DISTRICT	
STATE: <b>Washington</b>	CODE <b>053</b>	COUNTY: <b>San Juan</b>	CODE <b>055</b>

<b>3. CLASSIFICATION</b>					
CATEGORY (Check One)	OWNERSHIP	STATUS		ACCESSIBLE TO THE PUBLIC	
<input checked="" type="checkbox"/> District <input type="checkbox"/> Site <input type="checkbox"/> Object	<input checked="" type="checkbox"/> Public <input type="checkbox"/> Private <input type="checkbox"/> Both	Public Acquisition: <input type="checkbox"/> In Process <input type="checkbox"/> Being Considered		<input type="checkbox"/> Occupied <input checked="" type="checkbox"/> Unoccupied <input type="checkbox"/> Preservation work in progress <input type="checkbox"/> No	
PRESENT USE (Check One or More as Appropriate)					
<input type="checkbox"/> Agricultural <input type="checkbox"/> Commercial <input checked="" type="checkbox"/> Educational <input type="checkbox"/> Entertainment	<input checked="" type="checkbox"/> Government <input type="checkbox"/> Industrial <input type="checkbox"/> Military <input checked="" type="checkbox"/> Museum	<input checked="" type="checkbox"/> Park <input type="checkbox"/> Private Residence <input type="checkbox"/> Religious <input type="checkbox"/> Scientific	<input type="checkbox"/> Transportation <input type="checkbox"/> Other (Specify) _____ _____ _____		

<b>4. AGENCY</b>	
Department of the Interior, National Park Service	
REGIONAL HEADQUARTERS: (If applicable) <b>Pacific Northwest Region</b>	STREET AND NUMBER: <b>4th and Pike Building</b>
CITY OR TOWN: <b>Seattle</b>	STATE: <b>Washington</b>
	CODE <b>053</b>

<b>5. LOCATION OF LEGAL DESCRIPTION</b>	
COURTHOUSE, REGISTRY OF DEEDS, ETC: <b>San Juan County Courthouse</b>	
STREET AND NUMBER:	
CITY OR TOWN: <b>Friday Harbor</b>	STATE: <b>Washington</b>
	CODE <b>053</b>

<b>6. REPRESENTATION IN EXISTING SURVEYS</b>	
TITLE OF SURVEY: <b>Remains of English Camp, Historic American Building Survey</b>	
DATE OF SURVEY: <b>1935-37</b> <input checked="" type="checkbox"/> Federal <input type="checkbox"/> State <input type="checkbox"/> County <input type="checkbox"/> Local	
DEPOSITORY FOR SURVEY RECORDS: <b>Library of Congress</b>	
STREET AND NUMBER:	
CITY OR TOWN: <b>Washington</b>	STATE: <b>District of Columbia</b>
	CODE <b>001</b>



SEE INSTRUCTIONS

STATE:

COUNTY:

ENTRY NUMBER

DATE

FOR NPS USE ONLY

7. DESCRIPTION						
CONDITION	(Check One)					
	<input type="checkbox"/> Excellent	<input type="checkbox"/> Good	<input type="checkbox"/> Fair	<input type="checkbox"/> Deteriorated	<input type="checkbox"/> Ruins	<input type="checkbox"/> Unexposed
	(Check One)		(Check One)			
	<input type="checkbox"/> Altered	<input type="checkbox"/> Unaltered	<input type="checkbox"/> Moved	<input checked="" type="checkbox"/> Original Site		
DESCRIBE THE PRESENT AND ORIGINAL (if known) PHYSICAL APPEARANCE						
English Camp						
✓ HS-106-1	Blockhouse (1860) - 2 story log structure 17 feet square with clapboard siding covering the second story logs and a wood shingle roof. The second story has been rotated 45° from the base. This structure has been restored and is in excellent condition.					
	Latitude: 48° 35' 11"		Longitude: 123° 08' 58"			
	Estimated Yearly Maintenance: \$500.00					
✓ HS-106-3	Commissary (1860) - Single story wood structure 20 feet by 40 feet of Post-and-Girt construction. The structure is sheathed with one-inch thick random width (12" - 18") vertical boards and covered with clapboard weather boarding. The roof is wood shingles. This structure has been restored and is in excellent condition.					
	Latitude: 48° 35' 13"		Longitude: 123° 08' 58"			
	Estimated Yearly Maintenance: \$700.00					
✓ HS-106-2	Barracks - A single story wood structure of 1" by 12"-20" vertical board bearing wall construction. The 20 feet by 79 feet exterior is sheathed with clapboard weather boarding and has a wood shingle roof. This structure has been restored and is in excellent condition.					
	Latitude: 48° 35' 12"		Longitude: 123° 07' 54"			
	Yearly Maintenance Cost: \$900.00					
✓ HS-106-4	Masonry Ruin - 9'3" x 5'2" x 9'4" thought to be the forge and chimney of the post blacksmith shop. This rubble stone masonry ruin has recently been repointed and its remains are in good condition.					
	Latitude: 48° 35' 13"		Longitude: 123° 07' 49"			
	Yearly Maintenance Cost: \$200.00					
✓ HS-106-6	Cemetery - Containing seven graves - four granite headstones in fair condition, one wooden headstone in poor condition and removed for safe keeping.					
	Latitude: 48° 35' 0"		Longitude: 123° 08' 24"			
	Yearly Maintenance Cost: \$1,000.00					

## 8. SIGNIFICANCE

PERIOD (Check One or More as Appropriate)

☐ Pre-Columbian

☐ 16th Century

☐ 18th Century

☐ 20th Century

☐ 15th Century

☐ 17th Century

☒ 19th Century

SPECIFIC DATE(S) (If Applicable and Known)

AREAS OF SIGNIFICANCE (Check One or More as Appropriate)

☐ Aboriginal

☐ Education

☒ Political

☐ Urban Planning

☐ Prehistoric

☐ Engineering

☐ Religion/Philosophy

☐ Other (Specify)

☐ Historic

☐ Industry

☐ Science

☐ Agriculture

☐ Invention

☐ Sculpture

☐ Architecture

☐ Landscape

☐ Social/Humanitarian

☐ Art

☐ Architecture

☐ Theater

☐ Commerce

☐ Literature

☐ Transportation

☐ Communications

☒ Military

☐ Conservation

☐ Music

STATEMENT OF SIGNIFICANCE

The "Pig War," as the confrontation on San Juan Island came to be called, had its origin in the Anglo-American dispute over possession of the Oregon Country, that vast expanse of land consisting of the present States of Washington, Oregon, and Idaho, and parts of Montana and Wyoming, and the Province of British Columbia. At the beginning of the 19th century four nations claimed this land: Spain, Russia, England, and the United States. Spain gave up her claim in 1819, when the Adams-Onís Treaty established the 42d parallel as the northern boundary of California. Russia withdrew hers in 1824-25, when the Czar signed treaties with both England and the United States ceding all claims south of latitude 54° 40'. Between 1825 and 1846 American pioneers battled British fur traders for control of the region between the 42d parallel and 54° 40'.

An Anglo-American agreement of 1818 had provided for joint occupation of the Oregon Country, but the British were determined to resist the tide of American migration sweeping across the Rockies and into the Oregon country. They argued that the Americans had no right to settle there, that they were in fact trespassing on land guaranteed to England by treaties with Spain and Russia. These treaties, it was pointed out, entitled England to all the land west of the Rocky Mountains from the northern boundary of California and Nevada to the southern tip of the Alaskan Panhandle. Moreover, the British claimed ownership on the basis of early explorations by James Cook, George Vancouver, and Alexander Mackenzie, and through use by the long-established fur-trading posts and commercial establishments of the Hudson's Bay Company, foremost among which was Fort Vancouver on the Columbia River. The weakness of the legally valid British claim, however, was their failure to homestead the region.

Although both nations blustered and threatened over possession of the Oregon Country, neither sought to gain control of the whole region. The United States was willing to settle for an extension of the 49th parallel to the Pacific. Great Britain, on the other hand, would agree to the Columbia River as the southern boundary of northwestern Canada, because she considered ownership for the river vital for command of the interior fur trade. Thus the region actually in dispute was the triangle of land between the 49th parallel and the Columbia River. By 1845, with 5,000 Americans living in the Willamette Valley, as compared to 750 Britons gathered mostly about Fort Vancouver and Puget Sound, a local

SEE INSTRUCTIONS

# 9. MAJOR BIBLIOGRAPHICAL REFERENCES

Thompson, Erwin N., San Juan Island Historic Resource Study, Denver, Colorado, National Park Service, September 1972.

Miller, Hunter, San Juan Archipelago, Study of Joint Occupation of San Juan Island, Bellow Falls, Utah, Wyndham Press, 1943.

# 10. GEOGRAPHICAL DATA

LATITUDE AND LONGITUDE COORDINATES DEFINING A RECTANGLE LOCATING THE PROPERTY			O R	LATITUDE AND LONGITUDE COORDINATES DEFINING THE CENTER POINT OF A PROPERTY OF LESS THAN TEN ACRES		
CORNER	LATITUDE	LONGITUDE		LATITUDE	LONGITUDE	
NW	Degrees Minutes Seconds 48° 35' 15"	Degrees Minutes Seconds 123° 09' 15"		Degrees Minutes Seconds ° ' "	Degrees Minutes Seconds ° ' "	
NE	48° 35' 15"	123° 08' 33"				
SE	48° 34' 48"	123° 08' 33"				
SW	48° 34' 48"	123° 09' 15"				

APPROXIMATE ACREAGE OF NOMINATED PROPERTY: **207**

LIST ALL STATES AND COUNTIES FOR PROPERTIES OVERLAPPING STATE OR COUNTY BOUNDARIES

STATE:	CODE	COUNTY:	CODE

# 11. FORM PREPARED BY

NAME AND TITLE: <b>Laurin C. Huffman II, Historical Architect</b>		DATE: <b>June 1973</b>
BUSINESS ADDRESS: <b>Fourth and Pike Building</b>		
STREET AND NUMBER: <b>Seattle</b>		PHONE: <b>206-442-4530</b>
CITY OR TOWN: <b>Seattle</b>	STATE <b>Washington 98101</b>	CODE <b>053</b>

# 12. CERTIFICATION OF NOMINATION

# NATIONAL REGISTER VERIFICATION

State Liaison Officer recommendation:

- ☒ Yes  
☐ No  
☐ None

*Charles H. [Signature]*  
 State Liaison Officer Signature

In compliance with Executive Order 11593, I hereby nominate this property to the National Register, certifying that the State Liaison Officer has been allowed 90 days in which to present the nomination to the State Review Board and to evaluate its significance. The recommended level of significance is ☒ National ☐ State ☐ Local

*[Signature]* **MAR 17 1976**  
 Federal Representative Signature Date  
**Deputy Assistant Secretary**  
 Title

I hereby certify that this property is included in the National Register.

*[Signature]*  
 Director, Office of Archeology and Historic Preservation

Date

ATTEST:

*[Signature]*  
 Keeper of The National Register

Date *6/22/76*

SEE INSTRUCTIONS

**NATIONAL REGISTER OF HISTORIC PLACES  
INVENTORY - NOMINATION FORM**

(Continuation Sheet)

STATE Washington	
COUNTY San Juan	
FOR NPS USE ONLY	
ENTRY NUMBER	DATE

(Number all entries)


**(7) Description of English Camp**

HS-106-5 English Camp Hospital - Lawson Farm structure removed from English Camp of wood bearing wall construction covered with clapboard weatherboarding. This 28 foot by 16 foot structure is in poor condition, but is scheduled to be returned to its original location and restored.

Latitude: 48° 33' 03"

Longitude: 123° 08' 35"

Estimated Restoration Cost: \$26,500.00



**NATIONAL REGISTER OF HISTORIC PLACES  
INVENTORY - NOMINATION FORM**

(Continuation Sheet)

STATE	Washington	RECEIVED
COUNTY	San Juan	
		APR 12 1976
		FOR NPS USE ONLY
ENTRY NUMBER		NATIONAL REGISTER

(Number all entries)

8. (Page 2 of 5)

clash was certainly possible. Indeed, there were some among the Americans who threatened to cross the Columbia, drive out the Hudson's Bay Company, and set fire to its establishments.

After 2 years of belligerent talk in the legislative halls of both Great Britain and America, and in the public press of both countries, wiser counsels prevailed and the Oregon question was resolved peacefully. The Oregon Treaty of June 1846 gave the United States undisputed possession of the Pacific Northwest south of the 49th parallel, extending the boundary "to the middle of the channel which separates the continent from Vancouver's Island; and thence southerly from the middle of the said channel, and of Fuca's straits to the Pacific Ocean." But while the treaty settled the larger boundary question, it created additional problems because the wording left unclear who owned San Juan Island. The dispute that brought the threat of war over the Oregon Territory was to be reproduced in miniature over the ownership of that island.

The difficulty arose over the interpretation of that portion of the boundary described as the "middle of the channel" separating Vancouver Island from the mainland. The men who negotiated the Oregon Treaty, like so many other 19th-century statesmen who drew boundary lines on crude maps, seem to have had little accurate geographic knowledge of the area whose fate they were deciding. There were actually two channels--one, Haro Strait, nearest Vancouver Island, and another, Rosario Strait, nearer the mainland. San Juan Island lay between the two. The British realized that possession of the island would give them complete control of the nearby harbors of Victoria and Esquimalt, as well as the approach to the Frazer River. It therefore insisted that the boundary ran through Rosario Strait. The Americans, reinforced by the unequivocal doctrine of Manifest Destiny, proclaimed it lay through Haro Strait. Thus both sides considered San Juan Island theirs for settlement.

As early as 1845 the Hudson's Bay Company had posted a notice of possession on San Juan. In 1850 it established a salmon-curing station there, and, 3 years later, a sheep ranch, called Bellevue Farm. About the same time, the Territorial Legislature of Oregon (which then included the present State of Washington) declared San Juan to be within its territorial limits, and in January 1853 proceeded to incorporate it into Island County. The following March, Washington Territory having been created, San Juan was attached to Whatcom, its northernmost county. A U. S. customs collector for the District of Puget Sound was assigned to the island.

Meanwhile, the Hudson's Bay sheep farm was successful and growing, and neither it nor the British government recognized the legislative actions taken to remove San Juan from their jurisdiction. When the U. S. customs officer attempted to levy duties on the Company's imports, it refused to pay, whereupon the Sheriff of Whatcom County assessed the farm's property, seized some sheep, and sold them at auction. The Hudson's Bay Company hotly

NATIONAL REGISTER OF HISTORIC PLACES  
INVENTORY - NOMINATION FORM

(Continuation Sheet)

STATE Washington	RECEIVED APR 12 1976
COUNTY San Juan	
FOR NPS USE ONLY NATIONAL REGISTER	
ENTRY NUMBER	

(Number all entries)

8. (Page 3 of 5)

protested the seizure and demanded several thousand dollars in damages. To calm an ugly situation, U. S. Secretary of War William L. Marcy proposed an American and British commission be set up to study and try to resolve the boundary problem. The commission met in 1857 but settled nothing.

By 1859 there were about 25 Americans on San Juan Island. They were settled on redemption claims, recognized as valid by the U. S. Government but considered illegal by the British. Compounding the matter was the fact that some of the Americans were settled on lands earlier claimed by the Hudson's Bay Company. Neither side recognized the authority of the other. Tempers were short and it would take little to produce a serious crisis.

On June 15, 1859, an American settler named Lyman Cutlar saw a pig belonging to Charles Griffin, manager of the Hudson's Bay sheep farm, destroying his small potato patch. In a moment of anger, Cutler shot and killed the animal. He agreed to pay for the pig, but an angry Griffin demanded \$100 in damages. When Cutler, who valued the animal at no more than \$10, refused to pay, Griffin called in Alexander Dallas, President of the Council of the Hudson's Bay Company in North America. Dallas, whose manner and language Cutler considered both insulting and abusive, threatened to take him to Victoria for trial; but Cutler reminded Dallas that as an American citizen living on American soil he was not subject to British jurisdiction. Dallas withdrew, taking no action, but making it plain that the affair was not finished. The Pig War had begun.

The American settlers on San Juan, fearing reprisal, petitioned Brig. Gen. William S. Harney, a Mexican War veteran commanding the Department of Oregon, to protect them in their "present exposed and defenseless position" against the British. As further justification for providing military protection, they cited the fierce and warlike Haida Indians of the north, who frequently came down from the Georgian Straits and the fiords of British Columbia and Russian Alaska to raid the area around Puget Sound.

General Harney, who possessed strong anti-British attitudes and who looked upon San Juan as a fit location for a U. S. naval station, saw the settlers' petition as a fine opportunity to force the sovereignty issue. Reacting swiftly, he ordered Capt. George E. Pickett, later to gain fame at Gettysburg but then commanding Company D, 9th Infantry, to occupy San Juan Island with his troops. According to his orders, Pickett was first to protect the inhabitants of the island from incursions by the northern Indians, and secondly "to afford adequate protection to American citizens" from English authorities.

Pickett's 66-man unit landed on July 27, 1859, and occupied a high ridge overlooking Eagle Cove, just to the north of Bellevue Farm. This position commanded Griffin Bay (then San Juan Harbor) on the north and the water approaches from the south. After mounting one 6-pounder cannon and two howitzers to defend his men against British interference, Pickett announced that San Juan was under American jurisdiction and its inhabitants

NATIONAL REGISTER OF HISTORIC PLACES  
INVENTORY - NOMINATION FORM

(Continuation Sheet)

STATE	Washington
COUNTY	San Juan
FOR NPS USE ONLY	APR 12 1976
ENTRY NUMBER	NATIONAL REGISTER

(Number all entries)  
8. (Page 4 of 5)

subject only to American laws.

James Douglas, Governor of the new Crown Colony of British Columbia, was outraged at the presence of American soldiers on San Juan and despatched three British warships to dislodge Pickett, but to avoid armed clash if possible. Pickett, though overwhelmingly outnumbered, refused to withdraw and, according to General Harney, "nobly replied that whether they (the British) landed fifty or five thousand men, his conduct would not be affected by it; he would open his fire. . . ." Throughout the remaining days of July and well into August the British force in Griffin Bay continued to grow in strength, but the ships' officers wisely refused to take any action against the Americans until Rear Admiral Robert L. Baynes, commander of the British naval forces in the Pacific, arrived with instructions. Baynes was appalled at the situation and advised Douglas that he would not "involve two great nations in a war over a squabble about a pig."

Pickett, in the meantime, had been reinforced on August 10 by 64 men under Lt. Col. Silas Casey, but his meager force was still no match for the growing concentration of British vessels and men. Using carrier pigeons, Pickett apprised General Harney of the vulnerability of his position; the American commander ordered in reinforcements. By August 31, 461 Americans, protected by 14 cannons and an earthwork, were facing five British warships mounting 167 guns and carrying a troop strength of 2,140 men, including Royal Marines, artillerymen, sappers, and miners. The initiative lay in the hands of the British, but Admiral Baynes, over Douglas' angry protests, would not commit his force unless compelled to do so.

By this time word of the crisis had reached Washington, where officials were shocked to learn that the simple action of an irate farmer had grown into an explosive international incident. Greatly alarmed, the acting Secretary of War cautioned Harney that, while he was not to allow the national honor to be tarnished by the British, "It would be a shocking event if the two nations should be precipitated into a war." Meanwhile, Lt. Gen. Winfield Scott, Commanding General of the U. S. Army, was quickly sent to investigate the affair. Scott arrived at Fort Vancouver on October 20 and reported, "I found both Brigadier General Harney and Captain Pickett proud of their conquest of the island and quite jealous of interference." Harney was officially rebuked, and afterwards recalled, for allowing the situation to get out of hand.

The British ships were drawn off and negotiations with the Governor of British Columbia were opened at Fort Townsend, Washington. Both sides agreed to Scott's suggestion that a token force from each nation occupy San Juan until a final settlement could be reached. Pickett's soldiers were withdrawn and replaced by others under a different officer. On March 21, 1860, Royal Marines landed on the island's northwest coast and established on Garrison Bay what is now known as "English Camp."

**NATIONAL REGISTER OF HISTORIC PLACES  
INVENTORY - NOMINATION FORM**

(Continuation Sheet)

STATE Washington	
COUNTY San Juan	
FOR NPS USE ONLY	
ENTRY NUMBER	DATE


(Number all entries)

8. (Page 5 of 5)

San Juan Island remained under joint military occupation for the next 12 years. Negotiations were discontinued during the Civil War years and, while the American force was reduced to a handful of men, the British did not take advantage of conditions. Local tradition says that the settlers and the soldiers were at least relatively friendly, with all parties celebrating major holidays. A road was built connecting the military camps, and the island gradually adjusted to peaceful occupation by the two countries.

In 1871, when Great Britain and the United States signed the Treaty of Washington, the San Juan question was referred to Kaiser Wilhelm I of Germany for settlement. On October 21, 1872, the emperor ruled for the United States, establishing the boundary line through Haro Strait. Thus San Juan became an American possession and the final boundary between Canada and the United States was set. On November 25, 1872, the Royal Marines withdrew from English Camp. By July 1874 the last of the U. S. troops left American Camp. Peace had finally come to the 49th parallel, and San Juan would be long-remembered for a military confrontation in which the only casualty was a pig.

From USGPO 1970-392-726/49



Form 10-306  
(Oct. 1972)UNITED STATES DEPARTMENT OF THE INTERIOR  
NATIONAL PARK SERVICENATIONAL REGISTER OF HISTORIC PLACES  
INVENTORY - NOMINATION FORM  
FOR FEDERAL PROPERTIES

(Type all entries - complete applicable sections)

STATE:

Washington

COUNTY:

San Juan

FOR NPS USE ONLY

ENTRY DATE

## 1. NAME

COMMON:

San Juan Island National Historical Park -- American Camp

AND/OR HISTORIC:

## 2. LOCATION

STREET AND NUMBER:

Garrison Bay, and between San Juan Harbor and Eagle Cove

CITY OR TOWN:

San Juan Island

CONGRESSIONAL DISTRICT

STATE:

Washington

CODE

53

COUNTY:

San Juan

CODE

055

## 3. CLASSIFICATION

CATEGORY  
(Check One)

OWNERSHIP

STATUS

ACCESSIBLE  
TO THE PUBLIC
☒ District    ☐ Building  
☐ Site    ☐ Structure  
☐ Object

☒ Public  
☐ Private  
☐ Both

 Public Acquisition:  
☐ In Process  
☐ Being Considered

☐ Occupied  
☒ Unoccupied  
☐ Preservation work  
                                 in progress

 Yes:  
☐ Restricted  
☒ Unrestricted  
☐ No

PRESENT USE (Check One or More as Appropriate)

☐ Agricultural    ☒ Government    ☒ Park    ☐ Transportation    ☐ Comments  
☐ Commercial    ☐ Industrial    ☐ Private Residence    ☐ Other (Specify) \_\_\_\_\_  
☒ Educational    ☐ Military    ☐ Religious    \_\_\_\_\_  
☐ Entertainment    ☒ Museum    ☐ Scientific    \_\_\_\_\_

## 4. AGENCY

Department of the Interior, National Park Service

REGIONAL HEADQUARTERS: (If applicable)

Pacific Northwest Region

STREET AND NUMBER:

4th and Pike Building

CITY OR TOWN:

Seattle

STATE:

Washington

CODE

053

## 5. LOCATION OF LEGAL DESCRIPTION

COURTHOUSE, REGISTRY OF DEEDS, ETC:

San Juan County Courthouse

STREET AND NUMBER:

CITY OR TOWN:

Friday Harbor

STATE:

Washington

CODE

053

## 6. REPRESENTATION IN EXISTING SURVEYS

 TITLE OF SURVEY: Thompson, Erwin N., San Juan Island Historic Resource Study,  
 Denver, Colorado, National Park Service, September 1972

 DATE OF SURVEY: 1935-37    ☒ Federal    ☐ State    ☐ County    ☐ Local

DEPOSITORY FOR SURVEY RECORDS:

Library of Congress

STREET AND NUMBER:

CITY OR TOWN:

Washington

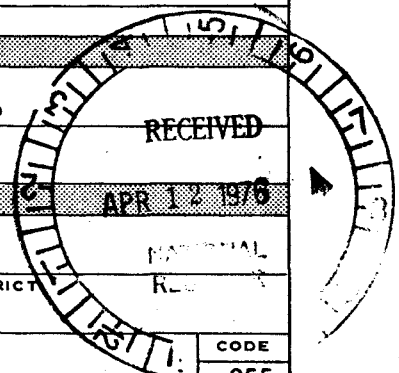
STATE:

District of Columbia

CODE

001

SEE INSTRUCTIONS



STATE:

COUNTY:

ENTRY NUMBER

DATE

FOR NPS USE ONLY

## 7. DESCRIPTION

## CONDITION

(Check One)

☐ Excellent☐ Good☐ Fair☐ Deteriorated☐ Ruins☐ Unexposed

(Check One)

☐ Altered☐ Unaltered

(Check One)

☐ Moved☒ Original Site

DESCRIBE THE PRESENT AND ORIGINAL (if known) PHYSICAL APPEARANCE

HS-148-1 McRae House (1860's) - It seems likely that this structure is an old officer's quarters on its original site. The original portion of the structure was approximately 32 feet by 21 feet and is reported to be of double wall frame construction. This structure is in fair condition.

Latitude: 48° 27' 55"

Longitude: 123° 01' 09"

Estimated Restoration Cost: \$21,500.00

HS-144-1 Warbass House (1865-67) - This structure, removed from its original site, is thought to be the adjutant's office. It is 15 feet by 20 feet, surrounded by porches, and in critical condition. Restoration to its original site and restoration are currently contemplated for this structure.

Latitude: 48° 28' 06"

Longitude: 123° 01' 14"

HS-125-1 Redoubt - "The earthworks extend on the west water-front 350 feet, on the southeast 100 (feet), on the east 100 (feet), and the northeast 150 feet, the north side being left open with the Garrison Ground in its rear. The embankment has a base of twenty-five feet, and a width at the tip of eight feet. Inside of the Redoubt were five gun platforms of earth, reaching to within two feet of the level of the parapet, each twelve by eighteen feet, two of them being at corners of the Redoubt. The parapet was seven feet above the interior and the slope of the interior twelve to fifteen feet, the exterior slope being 25 to 40 feet, with a ditch at the bottom from three to five feet across." The Redoubt was constructed by U.S. troops under the direction of Henry Martin Roberts in the fall of 1859, and is in fair condition.

Latitude: 48° 27' 48"

Longitude: 123° 00' 54"

Yearly Maintenance Cost: \$1,200.00

HS-112-3 San Juan Village - Shortly after the arrival of American troops on San Juan Island, a town sprang up near their base. The settlement was gathered around the dock for Bellevue Farm, the Hudson's Bay Company's sheep farm on the island. When the troops were removed in 1872, the town went into decline, and gradually was abandoned. It disappeared in 1890 where it was burned by a grass fire. An archeological project is being undertaken there currently.

Latitude: 48° 27' 55"

Longitude: 122° 59' 50"

SEE INSTRUCTIONS

**8. SIGNIFICANCE**

PERIOD (Check One or More as Appropriate)

☐ Pre-Columbian☐ 16th Century☐ 18th Century☐ 20th Century☐ 15th Century☐ 17th Century☒ 19th Century

SPECIFIC DATE(S) (If Applicable and Known)

AREAS OF SIGNIFICANCE (Check One or More as Appropriate)

Aboriginal

☐ Education☒ Political☐ Urban Planning☐ Prehistoric☐ Engineering☐ Religion/Phi-☐ Other (Specify)☐ Historic☐ Industry

losophy

☐ Agriculture☐ Invention☐ Science☐ Architecture☐ Landscape☐ Sculpture☐ Art

Architecture

☐ Social/Human-☐ Commerce☐ Literature

itarian

☐ Communications☒ Military☐ Theater☐ Conservation☐ Music☐ Transportation

## STATEMENT OF SIGNIFICANCE

The "Pig War", as the confrontation on San Juan Island came to be called, had its origin in the Anglo-American dispute over possession of the Oregon Country, that vast expanse of land consisting of the present States of Washington, Oregon, and Idaho, and parts of Montana and Wyoming, and the Province of British Columbia. At the beginning of the 19th century four nations claimed this land: Spain, Russia, England, and the United States. Spain gave up her claim in 1819, when the Adams-Onís Treaty established the 42d parallel as the northern boundary of California. Russia withdrew hers in 1824-25, when the Czar signed treaties with both England and the United States ceding all claims south of latitude 54° 40'. Between 1825 and 1846 American pioneers battled British fur traders for control of the region between the 42d parallel and 54° 40'.

An Anglo-American agreement of 1818 had provided for joint occupation of the Oregon Country, but the British were determined to resist the tide of American migration sweeping across the Rockies and into the Oregon country. They argued that the Americans had no right to settle there, that they were in fact trespassing on land guaranteed to England by treaties with Spain and Russia. These treaties, it was pointed out, entitled England to all the land west of the Rocky Mountains from the northern boundary of California and Nevada to the southern tip of the Alaskan Panhandle. Moreover, the British claimed ownership on the basis of early explorations by James Cook, George Vancouver, and Alexander Mackenzie, and through use by the long-established fur-trading posts and commercial establishments of the Hudson's Bay Company, foremost among which was Fort Vancouver on the Columbia River. The weakness of the legally valid British claim, however, was their failure to homestead the region.

Although both nations blustered and threatened over possession of the Oregon Country, neither sought to gain control of the whole region. The United States was willing to settle for an extension of the 49th parallel to the Pacific. Great Britain, on the other hand, would agree to the Columbia River as the southern boundary of northwestern Canada, because she considered ownership for the river vital for command of the interior fur trade. Thus the region actually in dispute was the triangle of land between the 49th parallel and the Columbia River. By 1845, with 5,000 Americans living in the Willamette Valley, as compared to 750 Britons gathered mostly about Fort Vancouver and Puget Sound, a local

# 9. MAJOR BIBLIOGRAPHICAL REFERENCES

Thompson, Erwin N., San Juan Island Historic Resource Study, Denver, Colorado, National Park Service, September 1972.

Miller, Hunter, San Juan Archipelago, Study of Joint Occupation of San Juan Island, Bellow Falls, Utah, Wyndham Press, 1943.

# 10. GEOGRAPHICAL DATA

LATITUDE AND LONGITUDE COORDINATES DEFINING A RECTANGLE LOCATING THE PROPERTY				OR	LATITUDE AND LONGITUDE COORDINATES DEFINING THE CENTER POINT OF A PROPERTY OF LESS THAN TEN ACRES				
CORNER	LATITUDE				LONGITUDE				
	Degrees	Minutes	Seconds	Degrees	Minutes	Seconds	Degrees	Minutes	Seconds
NW	48°	28'	14"	123°	01'	53"			
NE	48°	28'	14"	123°	00'	15"			
SE	48°	27'	46"	122°	59'	33"			
SW	48°	27'	46"	123°	01'	53"			

APPROXIMATE ACREAGE OF NOMINATED PROPERTY: 994

LIST ALL STATES AND COUNTIES FOR PROPERTIES OVERLAPPING STATE OR COUNTY BOUNDARIES

STATE:	CODE	COUNTY:	CODE

# 11. FORM PREPARED BY

NAME AND TITLE:		DATE:
Laurin C. Huffman II, Historical Architect		June 1973
BUSINESS ADDRESS:		
Fourth and Pike Building		
STREET AND NUMBER:		PHONE:
Seattle		206-442-4530
CITY OR TOWN:	STATE	CODE
Seattle	Washington 98101	053

# 12. CERTIFICATION OF NOMINATION

State Liaison Officer recommendation:

- ☒ Yes  
☐ No  
☐ None

*Charles A. Degeard*  
 State Liaison Officer Signature

In compliance with Executive Order 11593, I hereby nominate this property to the National Register, certifying that the State Liaison Officer has been allowed 90 days in which to present the nomination to the State Review Board and to evaluate its significance. The recommended level of significance is ☒ National ☐ State

*Robert A. Wheeler* MAR 17 1976  
 Deputy Assistant Secretary  
 Title

# NATIONAL REGISTER VERIFICATION

I hereby certify that this property is included in the National Register.

\_\_\_\_\_  
 Director, Office of Archeology and Historic Preservation

Date \_\_\_\_\_

ATTEST:

*W. S. Montgomery*  
 Keeper of the National Register

Date *6/22/76*

SEE INSTRUCTIONS

**NATIONAL REGISTER OF HISTORIC PLACES  
INVENTORY - NOMINATION FORM**

(Continuation Sheet)

STATE	
Washington	
COUNTY	
San Juan	
FOR NPS USE ONLY	
ENTRY NUMBER	DATE

(Number all entries)

**7. Description (cont. )**

HS-148-12 Bellevue Farm- This Hudson's Bay Company farm was established in 1853 as a sheep farm. American Camp was erected within view of the farm's headquarters which included at least six small hewn timber houses, a barn, a shed, and other outbuildings. The farm's unfenced land holdings were soon squatted on by American settlers; becoming unprofitable, the farm was abandoned in the late 1860's or early 1870's.

Latitude: 48° 27' 39"

Longitude: 123° 01' 16"

**NATIONAL REGISTER OF HISTORIC PLACES  
INVENTORY - NOMINATION FORM**

(Continuation Sheet)

STATE	
Washington	
COUNTY	
San Juan	
FOR NPS USE ONLY	
ENTRY NUMBER	DATE

(Number all entries)

8. (Page 2 of 5)

clash was certainly possible. Indeed, there were some among the Americans who threatened to cross the Columbia, drive out the Hudson's Bay Company, and set fire to its establishments.

After 2 years of belligerent talk in the legislative halls of both Great Britain and America, and in the public press of both countries, wiser counsels prevailed and the Oregon question was resolved peacefully. The Oregon Treaty of June 1846 gave the United States undisputed possession of the Pacific Northwest south of the 49th parallel, extending the boundary "to the middle of the channel which separates the continent from Vancouver's Island; and thence southerly from the middle of the said channel, and of Fuca's straits to the Pacific Ocean." But while the treaty settled the larger boundary question, it created additional problems because the wording left unclear who owned San Juan Island. The dispute that brought the threat of war over the Oregon Territory was to be reproduced in miniature over the ownership of that island.

The difficulty arose over the interpretation of that portion of the boundary described as the "middle of the channel" separating Vancouver Island from the mainland. The men who negotiated the Oregon Treaty, like so many other 19th-century statesmen who drew boundary lines on crude maps, seem to have had little accurate geographic knowledge of the area whose fate they were deciding. There were actually two channels--one, Haro Strait, nearest Vancouver Island, and another, Rosario Strait, nearer the mainland. San Juan Island lay between the two. The British realized that possession of the island would give them complete control of the nearby harbors of Victoria and Esquimalt, as well as the approach to the Frazer River. It therefore insisted that the boundary ran through Rosario Strait. The Americans, reinforced by the unequivocal doctrine of Manifest Destiny, proclaimed it lay through Haro Strait. Thus both sides considered San Juan Island theirs for settlement.

As early as 1845 the Hudson's Bay Company had posted a notice of possession on San Juan. In 1850 it established a salmon-curing station there, and, 3 years later, a sheep ranch, called Bellevue Farm. About the same time, the Territorial Legislature of Oregon (which then included the present State of Washington) declared San Juan to be within its territorial limits, and in January 1853 proceeded to incorporate it into Island County. The following March, Washington Territory having been created, San Juan was attached to Whatcom, its northernmost county. A U. S. customs collector for the District of Puget Sound was assigned to the island.

Meanwhile, the Hudson's Bay sheep farm was successful and growing, and neither it nor the British government recognized the legislative actions taken to remove San Juan from their jurisdiction. When the U. S. customs officer attempted to levy duties on the Company's imports, it refused to pay, whereupon the Sheriff of Whatcom County assessed the farm's property, seized some sheep, and sold them at auction. The Hudson's Bay Company hotly

**NATIONAL REGISTER OF HISTORIC PLACES  
INVENTORY - NOMINATION FORM**

(Continuation Sheet)

STATE Washington	
COUNTY San Juan	
FOR NPS USE ONLY	
ENTRY NUMBER	DATE

(Number all entries) 8. (Page 3 of 5)

protested the seizure and demanded several thousand dollars in damages. To calm an ugly situation, U. S. Secretary of War William L. Marcy proposed an American and British commission be set up to study and try to resolve the boundary problem. The commission met in 1857 but settled nothing.

By 1859 there were about 25 Americans on San Juan Island. They were settled on redemption claims, recognized as valid by the U. S. Government but considered illegal by the British. Compounding the matter was the fact that some of the Americans were settled on lands earlier claimed by the Hudson's Bay Company. Neither side recognized the authority of the other. Tempers were short and it would take little to produce a serious crisis.

On June 15, 1859, an American settler named Lyman Cutlar saw a pig belonging to Charles Griffin, manager of the Hudson's Bay sheep farm, destroying his small potato patch. In a moment of anger, Cutler shot and killed the animal. He agreed to pay for the pig, but an angry Griffin demanded \$100 in damages. When Cutler, who valued the animal at no more than \$10, refused to pay, Griffin called in Alexander Dallas, President of the Council of the Hudson's Bay Company in North America. Dallas, whose manner and language Cutler considered both insulting and abusive, threatened to take him to Victoria for trial; but Cutler reminded Dallas that as an American citizen living on American soil he was not subject to British jurisdiction. Dallas withdrew, taking no action, but making it plain that the affair was not finished. The Pig War had begun.

The American settlers on San Juan, fearing reprisal, petitioned Brig. Gen. William S. Harney, a Mexican War veteran commanding the Department of Oregon, to protect them in their "present exposed and defenseless position" against the British. As further justification for providing military protection, they cited the fierce and warlike Haida Indians of the north, who frequently came down from the Georgian Straits and the fiords of British Columbia and Russian Alaska to raid the area around Puget Sound.

General Harney, who possessed strong anti-British attitudes and who looked upon San Juan as a fit location for a U. S. naval station, saw the settlers' petition as a fine opportunity to force the sovereignty issue. Reacting swiftly, he ordered Capt. George E. Pickett, later to gain fame at Gettysburg but then commanding Company D, 9th Infantry, to occupy San Juan Island with his troops. According to his orders, Pickett was first to protect the inhabitants of the island from incursions by the northern Indians, and secondly "to afford adequate protection to American citizens" from English authorities.

Pickett's 66-man unit landed on July 27, 1859, and occupied a high ridge overlooking Eagle Cove, just to the north of Bellevue Farm. This position commanded Griffin Bay (then San Juan Harbor) on the north and the water approaches from the south. After mounting one 6-pounder cannon and two howitzers to defend his men against British interference, Pickett announced that San Juan was under American jurisdiction and its inhabitants

**NATIONAL REGISTER OF HISTORIC PLACES  
INVENTORY - NOMINATION FORM**

(Continuation Sheet)

STATE Washington	
COUNTY San Juan	
FOR NPS USE ONLY	
ENTRY NUMBER	DATE

(Number all entries)

8. (Page 4 of 5)

subject only to American laws.

James Douglas, Governor of the new Crown Colony of British Columbia, was outraged at the presence of American soldiers on San Juan and despatched three British warships to dislodge Pickett, but to avoid armed clash if possible. Pickett, though overwhelmingly outnumbered, refused to withdraw and, according to General Harney, "nobly replied that whether they (the British) landed fifty or five thousand men, his conduct would not be affected by it; he would open his fire. . . ." Throughout the remaining days of July and well into August the British force in Griffin Bay continued to grow in strength, but the ships' officers wisely refused to take any action against the Americans until Rear Admiral Robert L. Baynes, commander of the British naval forces in the Pacific, arrived with instructions. Baynes was appalled at the situation and advised Douglas that he would not "involve two great nations in a war over a squabble about a pig."

Pickett, in the meantime, had been reinforced on August 10 by 64 men under Lt. Col. Silas Casey, but his meager force was still no match for the growing concentration of British vessels and men. Using carrier pigeons, Pickett apprised General Harney of the vulnerability of his position; the American commander ordered in reinforcements. By August 31, 461 Americans, protected by 14 cannons and an earthwork, were facing five British warships mounting 167 guns and carrying a troop strength of 2,140 men, including Royal Marines, artillerymen, sappers, and miners. The initiative lay in the hands of the British, but Admiral Baynes, over Douglas' angry protests, would not commit his force unless compelled to do so.

By this time word of the crisis had reached Washington, where officials were shocked to learn that the simple action of an irate farmer had grown into an explosive international incident. Greatly alarmed, the acting Secretary of War cautioned Harney that, while he was not to allow the national honor to be tarnished by the British, "It would be a shocking event if the two nations should be precipitated into a war." Meanwhile, Lt. Gen. Winfield Scott, Commanding General of the U. S. Army, was quickly sent to investigate the affair. Scott arrived at Fort Vancouver on October 20 and reported, "I found both Brigadier General Harney and Captain Pickett proud of their conquest of the island and quite jealous of interference." Harney was officially rebuked, and afterwards recalled, for allowing the situation to get out of hand.

The British ships were drawn off and negotiations with the Governor of British Columbia were opened at Fort Townsend, Washington. Both sides agreed to Scott's suggestion that a token force from each nation occupy San Juan until a final settlement could be reached. Pickett's soldiers were withdrawn and replaced by others under a different officer. On March 21, 1860, Royal Marines landed on the island's northwest coast and established on Garrison Bay what is now known as "English Camp."

**NATIONAL REGISTER OF HISTORIC PLACES  
INVENTORY - NOMINATION FORM**

(Continuation Sheet)

STATE Washington	
COUNTY San Juan	
FOR NPS USE ONLY	
ENTRY NUMBER	DATE

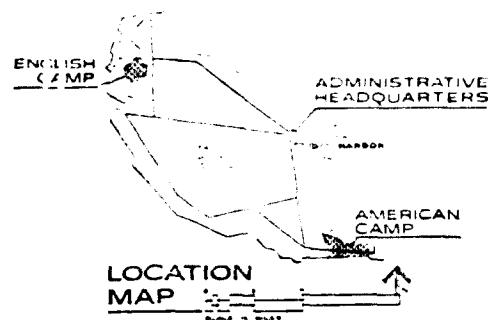
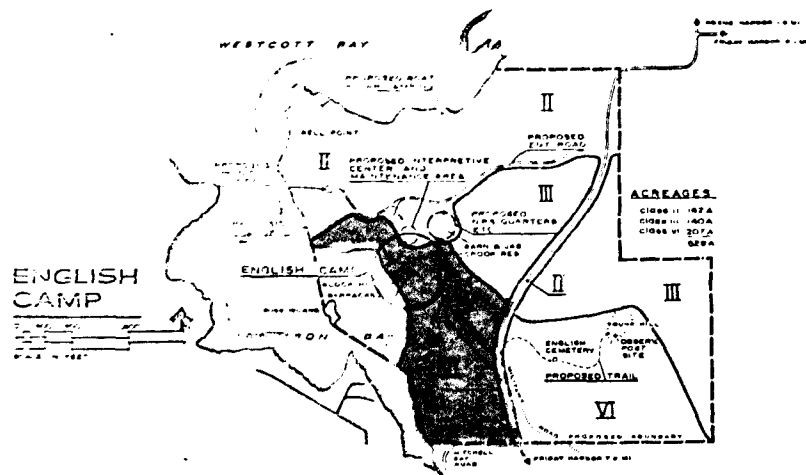
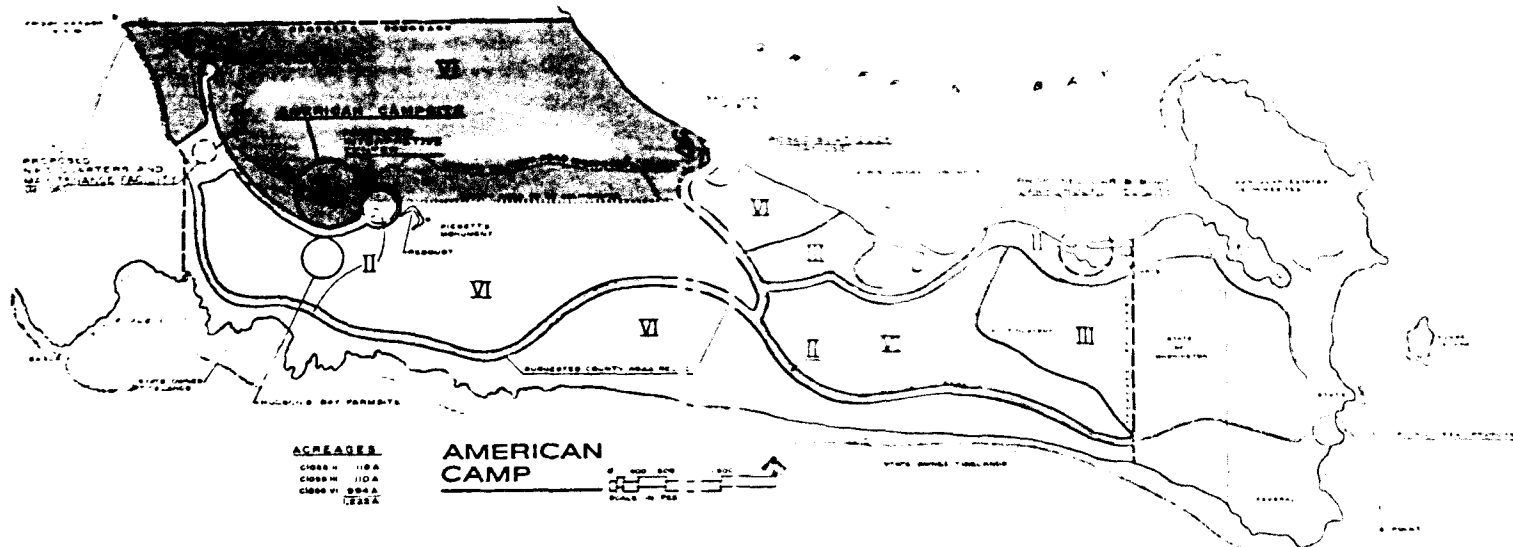
(Number all entries)

8. (Page 5 of 5)

San Juan Island remained under joint military occupation for the next 12 years. Negotiations were discontinued during the Civil War years and, while the American force was reduced to a handful of men, the British did not take advantage of conditions. Local tradition says that the settlers and the soldiers were at least relatively friendly, with all parties celebrating major holidays. A road was built connecting the military camps, and the island gradually adjusted to peaceful occupation by the two countries.

In 1871, when Great Britain and the United States signed the Treaty of Washington, the San Juan question was referred to Kaiser Wilhelm I of Germany for settlement. On October 21, 1872, the emperor ruled for the United States, establishing the boundary line through Haro Strait. Thus San Juan became an American possession and the final boundary between Canada and the United States was set. On November 25, 1872, the Royal Marines withdrew from English Camp. By July 1874 the last of the U. S. troops left American Camp. Peace had finally come to the 49th parallel, and San Juan would be long-remembered for a military confrontation in which the only casualty was a pig.

From USGPO 1970-392-726/49



**LAND CLASSIFICATION**

**SAN JUAN ISLAND**

**NATIONAL HISTORICAL PARK**

**WASHINGTON**



UNITED STATES DEPARTMENT OF THE INTERIOR  
NATIONAL PARK SERVICE

NATIONAL REGISTER OF HISTORIC PLACES  
PROPERTY PHOTOGRAPH FORM

(Type all entries - attach to or enclose with photograph)

1. NAME

COMMON

San Juan Island National  
Historical Park

AND/OR HISTORIC

English Camp

NUMERIC CODE (Assigned by NPS)

2. LOCATION

STATE

Washington

COUNTY

San Juan

TOWN  
-----

STREET AND NUMBER

Garrison Bay between San Juan Harbor and Eagle Cove

3. PHOTO REFERENCE

PHOTO CREDIT

National Park Service  
p

DATE

1974

NEGATIVE FILED AT

San Juan Island National  
Historical Park

4. IDENTIFICATION

DESCRIBE VIEW, DIRECTION, ETC.

Southwest corner of English Camp Barracks.



UNITED STATES DEPARTMENT OF THE INTERIOR  
NATIONAL PARK SERVICE

**NATIONAL REGISTER OF HISTORIC PLACES  
PROPERTY PHOTOGRAPH FORM**

*(Type all entries - attach to or enclose with photograph)*

<b>1. NAME</b>		
COMMON San Juan Island National Historical Park	AND/OR HISTORIC English Camp	NUMERIC CODE <i>(Assigned by NPS)</i>
<b>2. LOCATION</b>		
STATE Washington	COUNTY San Juan	TOWN -----
STREET AND NUMBER Garrison Bay, between San Juan Harbor and Eagle Cove		
<b>3. PHOTO REFERENCE</b>		
PHOTO CREDIT National Park Service	DATE 1974	NEGATIVE FILED AT San Juan Island National Historical Park
<b>4. IDENTIFICATION</b>		
DESCRIBE VIEW, DIRECTION, ETC.		

Southwest (front) side of English Camp Commissary



UNITED STATES DEPARTMENT OF THE INTERIOR  
NATIONAL PARK SERVICE

NATIONAL REGISTER OF HISTORIC PLACES

PROPERTY PHOTOGRAPH FORM

(Type all entries - attach to or enclose with photograph)

STATE  
Washington

COUNTY  
San Juan

FOR NPS USE ONLY

ENTRY NUMBER

DATE

SEE INSTRUCTIONS

1. NAME

COMMON: Lawson Farm Building

AND/OR HISTORIC: English Camp Hospital

2. LOCATION

STREET AND NUMBER:

Garrison Bay San Juan Island, San Juan County

CITY OR TOWN:

San Juan

STATE:

Washington

CODE

053

COUNTY:

San Juan

CODE

055

3. PHOTO REFERENCE

PHOTO CREDIT: National Park Service

DATE OF PHOTO: 1974

NEGATIVE FILED AT: San Juan Island National Historical Park

4. IDENTIFICATION

DESCRIBE VIEW, DIRECTION, ETC.

Northwest Corner of English Camp Hospital, unrestored.



UNITED STATES DEPARTMENT OF THE INTERIOR  
NATIONAL PARK SERVICE

NATIONAL REGISTER OF HISTORIC PLACES  
PROPERTY PHOTOGRAPH FORM

(Type all entries - attach to or enclose with photograph)

<b>1. NAME</b>		
COMMON	AND/OR HISTORIC	NUMERIC CODE (Assigned by NPS)
San Juan Island National Historical Park	Engilsh Camp	
<b>2. LOCATION</b>		
STATE	COUNTY	TOWN
Washington	San Juan	-----
STREET AND NUMBER		
Garrison Bay between San Juan Harbor and Eagle Cove		
<b>3. PHOTO REFERENCE</b>		
PHOTO CREDIT	DATE	NEGATIVE FILED AT
National Park Service	1974	San Juan Island National Historical Park
<b>4. IDENTIFICATION</b>		
DESCRIBE VIEW, DIRECTION, ETC.		

West side of Masonry Ruin

An  
 Memory  
 of  
 the Ellis  
 who died  
 1861  
 1862  
 1863  
 1864  
 1865  
 1866  
 1867  
 1868  
 1869  
 1870  
 1871  
 1872  
 1873  
 1874  
 1875  
 1876  
 1877  
 1878  
 1879  
 1880  
 1881  
 1882  
 1883  
 1884  
 1885  
 1886  
 1887  
 1888  
 1889  
 1890  
 1891  
 1892  
 1893  
 1894  
 1895  
 1896  
 1897  
 1898  
 1899  
 1900  
 1901  
 1902  
 1903  
 1904  
 1905  
 1906  
 1907  
 1908  
 1909  
 1910  
 1911  
 1912  
 1913  
 1914  
 1915  
 1916  
 1917  
 1918  
 1919  
 1920  
 1921  
 1922  
 1923  
 1924  
 1925  
 1926  
 1927  
 1928  
 1929  
 1930  
 1931  
 1932  
 1933  
 1934  
 1935  
 1936  
 1937  
 1938  
 1939  
 1940  
 1941  
 1942  
 1943  
 1944  
 1945  
 1946  
 1947  
 1948  
 1949  
 1950  
 1951  
 1952  
 1953  
 1954  
 1955  
 1956  
 1957  
 1958  
 1959  
 1960  
 1961  
 1962  
 1963  
 1964  
 1965  
 1966  
 1967  
 1968  
 1969  
 1970  
 1971  
 1972  
 1973  
 1974  
 1975  
 1976  
 1977  
 1978  
 1979  
 1980  
 1981  
 1982  
 1983  
 1984  
 1985  
 1986  
 1987  
 1988  
 1989  
 1990  
 1991  
 1992  
 1993  
 1994  
 1995  
 1996  
 1997  
 1998  
 1999  
 2000  
 2001  
 2002  
 2003  
 2004  
 2005  
 2006  
 2007  
 2008  
 2009  
 2010  
 2011  
 2012  
 2013  
 2014  
 2015  
 2016  
 2017  
 2018  
 2019  
 2020  
 2021  
 2022  
 2023  
 2024  
 2025  
 2026  
 2027  
 2028  
 2029  
 2030  
 2031  
 2032  
 2033  
 2034  
 2035  
 2036  
 2037  
 2038  
 2039  
 2040  
 2041  
 2042  
 2043  
 2044  
 2045  
 2046  
 2047  
 2048  
 2049  
 2050  
 2051  
 2052  
 2053  
 2054  
 2055  
 2056  
 2057  
 2058  
 2059  
 2060  
 2061  
 2062  
 2063  
 2064  
 2065  
 2066  
 2067  
 2068  
 2069  
 2070  
 2071  
 2072  
 2073  
 2074  
 2075  
 2076  
 2077  
 2078  
 2079  
 2080  
 2081  
 2082  
 2083  
 2084  
 2085  
 2086  
 2087  
 2088  
 2089  
 2090  
 2091  
 2092  
 2093  
 2094  
 2095  
 2096  
 2097  
 2098  
 2099  
 2100

Sacred  
 to the Memory  
 of  
 WILLIAM DAVIS  
 F. M. R. L.  
 Who was accidentally shot  
 May 1<sup>st</sup> 1868  
 Aged 28 years  
 His tablet is erected to his memory  
 by his surviving friends

Sacred  
 to the Memory  
 of  
 WILLIAM TAYLOR  
 Aged 31 years  
 Who was accidentally shot  
 By his Brother  
 Jan. 26<sup>th</sup> 1868  
 His tablet  
 is erected by his  
 surviving brother

In Memory  
 of  
 JOSEPH CHARLES WOOD  
 Who died Jan. 8<sup>th</sup> 1869  
 Aged 28 years  
 His  
 27. C. JAMES HENSLY  
 Who was accidentally shot and killed  
 in the  
 rebellion at Hartsville S. C. 1864  
 His Body was not found  
 His tablet is erected  
 by his friends  
 ERECTED  
 by a committee of citizens of the  
 County of the above C. of the  
 S. H. M. A. L. C.

UNITED STATES DEPARTMENT OF THE INTERIOR  
NATIONAL PARK SERVICE

NATIONAL REGISTER OF HISTORIC PLACES  
PROPERTY PHOTOGRAPH FORM

(Type all entries - attach to or enclose with photograph)

1. NAME

COMMON San Juan Island National Historical Park	AND/OR HISTORIC English Camp	NUMERIC CODE (Assigned by NPS)
---	---------------------------------	--------------------------------

2. LOCATION

STATE Washington	COUNTY San J an u	TOWN -----
---------------------	-------------------------	---------------

STREET AND NUMBER

Garrison Bay, between San Juan Harbor and Eagle Cove

3. PHOTO REFERENCE

PHOTO CREDIT National Park Service	DATE 1974	NEGATIVE FILED AT San Juan Island National Historical Park
---------------------------------------	--------------	--

4. IDENTIFICATION

DESCRIBE VIEW, DIRECTION, ETC.

English Camp Cemetary looking south



UNITED STATES DEPARTMENT OF THE INTERIOR  
NATIONAL PARK SERVICE

**NATIONAL REGISTER OF HISTORIC PLACES  
PROPERTY PHOTOGRAPH FORM**

*(Type all entries - attach to or enclose with photograph)*

**1. NAME**

COMMON

San Juan Island National  
Historical Park

AND/OR HISTORIC

English Camp

NUMERIC CODE *(Assigned by NPS)*

**2. LOCATION**

STATE

Washington

COUNTY

San Juan

TOWN

-----

STREET AND NUMBER

Garrison Bay, San Juan Island, Washington

**3. PHOTO REFERENCE**

PHOTO CREDIT

National Park Service

DATE

Ø74

NEGATIVE FILED AT

San Juan Island National  
Historical Park

**4. IDENTIFICATION**

DESCRIBE VIEW, DIRECTION, ETC.

English Camp Blockhouse looking west.



UNITED STATES DEPARTMENT OF THE INTERIOR  
NATIONAL PARK SERVICE

NATIONAL REGISTER OF HISTORIC PLACES  
PROPERTY PHOTOGRAPH FORM

(Type all entries - attach to or enclose with photograph)

STATE Washington	
COUNTY San Juan	
FOR NPS USE ONLY	
ENTRY NUMBER	DATE

SEE INSTRUCTIONS

1. NAME

COMMON: San Juan Island National Historical Park  
AND/OR HISTORIC: English Camp

2. LOCATION

STREET AND NUMBER:

Garrison Bay

CITY OR TOWN:

STATE:

Washington

CODE

53

COUNTY:

San Juan

CODE

055

3. PHOTO REFERENCE

PHOTO CREDIT: National Park Service

DATE OF PHOTO: 1974


NEGATIVE FILED AT:

San Juan Island National Historical Park

4. IDENTIFICATION

DESCRIBE VIEW, DIRECTION, ETC.

Southwest (front) side of English Camp Commissary.





UNITED STATES DEPARTMENT OF THE INTERIOR  
NATIONAL PARK SERVICE


NATIONAL REGISTER OF HISTORIC PLACES  
PROPERTY PHOTOGRAPH FORM

(Type all entries - attach to or enclose with photograph)

STATE Washington	
COUNTY San Juan	
FOR NPS USE ONLY	
ENTRY NUMBER	DATE

SEE INSTRUCTIONS

1. NAME			
COMMON: San Juan Island National Historical Park			
AND/OR HISTORIC: English Camp			
2. LOCATION			
STREET AND NUMBER:			
Garrison Bay			
CITY OR TOWN:			
STATE:		CODE	COUNTY:
Washington		53	San Juan
3. PHOTO REFERENCE		CODE 055	
PHOTO CREDIT: National Park Service			
DATE OF PHOTO: 1974			
NEGATIVE FILED AT:			
San Juan Island			
4. IDENTIFICATION			
DESCRIBE VIEW, DIRECTION, ETC.			
English Camp Cemetary looking south			






**NATIONAL REGISTER OF HISTORIC PLACES  
PROPERTY PHOTOGRAPH FORM**

*(Type all entries - attach to or enclose with photograph)*

STATE <b>Washington</b>	
COUNTY <b>San Juan</b>	
FOR NPS USE ONLY	
ENTRY NUMBER	DATE

SEE INSTRUCTIONS

<b>1. NAME</b>			
COMMON: <b>San Juan Island National Historical Park</b>			
AND/OR HISTORIC: <b>English Camp</b>			
<b>2. LOCATION</b>			
STREET AND NUMBER:			
<b>Garrison Bay</b>			
CITY OR TOWN:			
STATE:		CODE	COUNTY:
<b>Washington</b>		<b>53</b>	<b>San Juan</b>
			CODE <b>055</b>
<b>3. PHOTO REFERENCE</b>			
PHOTO CREDIT: <b>National Park Service</b>			
DATE OF PHOTO: <b>1974</b>			
NEGATIVE FILED AT:			
<b>San Juan Island National Historical Park</b>			
<b>4. IDENTIFICATION</b>			
DESCRIBE VIEW, DIRECTION, ETC.			
<b>West side of Masonry Ruin.</b>			





UNITED STATES DEPARTMENT OF THE INTERIOR  
NATIONAL PARK SERVICE

NATIONAL REGISTER OF HISTORIC PLACES  
PROPERTY PHOTOGRAPH FORM

(Type all entries - attach to or enclose with photograph)

STATE <b>Washington</b>	
COUNTY <b>San Juan</b>	
FOR NPS USE ONLY	
ENTRY NUMBER	DATE

1. NAME

COMMON: **San Juan Island National Historical Park**

AND/OR HISTORIC: **English Camp**

2. LOCATION

STREET AND NUMBER:

**Garrison Bay**

CITY OR TOWN:

STATE:

**Washington**

CODE

**53**

COUNTY:

**San Juan**

CODE

**055**

3. PHOTO REFERENCE

PHOTO CREDIT: **National Park Service**

DATE OF PHOTO: **1974**


NEGATIVE FILED AT:

**San Juan Island National Historical Park**

4. IDENTIFICATION

DESCRIBE VIEW, DIRECTION, ETC.

**Southwest corner of English Camp Barracks.**



SEE INSTRUCTIONS




UNITED STATES DEPARTMENT OF THE INTERIOR  
NATIONAL PARK SERVICE

NATIONAL REGISTER OF HISTORIC PLACES  
PROPERTY PHOTOGRAPH FORM

*(Type all entries - attach to or enclose with photograph)*

1. NAME		
COMMON San Juan Island National Historical Park	AND/OR HISTORIC American Camp	NUMERIC CODE <i>(Assigned by NPS)</i>
2. LOCATION		
STATE Washington	COUNTY San Juan	TOWN -----
STREET AND NUMBER  Between San Juan Harbor and Eagle Cove.		
3. PHOTO REFERENCE		
PHOTO CREDIT National Park Service p	DATE 1974	NEGATIVE FILED AT San Juan Island National Historical Park
4. IDENTIFICATION		
DESCRIBE VIEW, DIRECTION, ETC. American Camp Redoubt looking East.		



UNITED STATES DEPARTMENT OF THE INTERIOR  
NATIONAL PARK SERVICE

NATIONAL REGISTER OF HISTORIC PLACES  
PROPERTY PHOTOGRAPH FORM

(Type all entries - attach to or enclose with photograph)

1. NAME

COMMON

San Juan Island National  
Historical Park

AND/OR HISTORIC

American Camp

NUMERIC CODE (Assigned by NPS)

2. LOCATION

STATE

Washington

COUNTY

San Juan

TOWN

STREET AND NUMBER

Between San Juan Harbor and Eagle Cove

3. PHOTO REFERENCE

PHOTO CREDIT

National Park Service  
p

DATE

1974

NEGATIVE FILED AT

San Juan Island National  
Historical Park

4. IDENTIFICATION

DESCRIBE VIEW, DIRECTION, ETC.

Bellevue Farm Archeological Site looking West.



UNITED STATES DEPARTMENT OF THE INTERIOR  
NATIONAL PARK SERVICE

NATIONAL REGISTER OF HISTORIC PLACES  
PROPERTY PHOTOGRAPH FORM

*(Type all entries - attach to or enclose with photograph)*

1. NAME		
COMMON San Juan Island National Historical Park	AND/OR HISTORIC American Camp	NUMERIC CODE <i>(Assigned by NPS)</i>
2. LOCATION		
STATE Washington	COUNTY San Juan	TOWN -----
STREET AND NUMBER  Between San Juan Harbor and Eagle Cove		
3. PHOTO REFERENCE		
PHOTO CREDIT National Park Service	DATE B74	NEGATIVE FILED AT San Juan Island National Historical Park
4. IDENTIFICATION		
DESCRIBE VIEW, DIRECTION, ETC.  San Juan Village Archeological Site looking North.		



UNITED STATES DEPARTMENT OF THE INTERIOR  
NATIONAL PARK SERVICE  
**NATIONAL REGISTER OF HISTORIC PLACES**  
**PROPERTY PHOTOGRAPH FORM**

*(Type all entries - attach to or enclose with photograph)*

**1. NAME**

COMMON San Juan Island National Historical Park	AND/OR HISTORIC American Camp	NUMERIC CODE <i>(Assigned by NPS)</i>
---	----------------------------------	---------------------------------------

**2. LOCATION**

STATE Washington	COUNTY San Juan	TOWN -----
STREET AND NUMBER		

Between San Juan Harbor and Eagle Cove.

**3. PHOTO REFERENCE**

PHOTO CREDIT National Park Service	DATE 1974	NEGATIVE FILED AT San Juan Island National Historical Park
---------------------------------------	--------------	--

**4. IDENTIFICATION**

DESCRIBE VIEW, DIRECTION, ETC.

Southeast corner of Warbass House, an American Camp. Structure converted to a residence.



UNITED STATES DEPARTMENT OF THE INTERIOR  
NATIONAL PARK SERVICE

NATIONAL REGISTER OF HISTORIC PLACES  
PROPERTY PHOTOGRAPH FORM

(Type all entries - attach to or enclose with photograph)

1. NAME		
COMMON	AND/OR HISTORIC	NUMERIC CODE (Assigned by NPS)
San Juan Island National Historical Park	American Camp	
2. LOCATION		
STATE	COUNTY	TOWN
Washington	b San Juan	-----
STREET AND NUMBER		
Between San Juan Harbor and Eagle Cove		
3. PHOTO REFERENCE		
PHOTO CREDIT	DATE	NEGATIVE FILED AT
National Park Service D	1974	San Juan Island National Historical Park
4. IDENTIFICATION		
DESCRIBE VIEW, DIRECTION, ETC.		

The southwest corner of the McRae House, an old officer's quarters converted to a residence



NATIONAL REGISTER OF HISTORIC PLACES


PROPERTY PHOTOGRAPH FORM

(Type all entries - attach to or enclose with photograph)

STATE Washington	
COUNTY San Juan	
FOR NPS USE ONLY	
ENTRY NUMBER	DATE

SEE INSTRUCTIONS

1. NAME			
COMMON: San Juan Island National Historical Park			
AND/OR HISTORIC: American Camp			
2. LOCATION			
STREET AND NUMBER: Between San Juan Harbor and Eagle Cove			
CITY OR TOWN:			
STATE: Washington	CODE 53	COUNTY: San Juan	CODE 055
3. PHOTO REFERENCE			
PHOTO CREDIT: National Park Service			
DATE OF PHOTO: 1974			
NEGATIVE FILED AT: San Juan Island National Historical Park			
4. IDENTIFICATION			
DESCRIBE VIEW, DIRECTION, ETC. San Juan Village Archeological Site looking North.			





UNITED STATES DEPARTMENT OF THE INTERIOR  
NATIONAL PARK SERVICE

NATIONAL REGISTER OF HISTORIC PLACES  
PROPERTY PHOTOGRAPH FORM

*(Type all entries - attach to or enclose with photograph)*

1. NAME

COMMON

San Juan Island National  
Historical Park

AND/OR HISTORIC

American Camp

NUMERIC CODE *(Assigned by NPS)*

2. LOCATION

STATE

Washington

COUNTY

San Juan

TOWN  
-----

STREET AND NUMBER

Between San Juan Harbor and Eagle Cove

3. PHOTO REFERENCE

PHOTO CREDIT

National Park Service  
p

DATE

1974


NEGATIVE FILED AT

San Juan Island National  
Historical Park

4. IDENTIFICATION

DESCRIBE VIEW, DIRECTION, ETC.

Bellevue Farm: Archeological Site looking West.





UNITED STATES DEPARTMENT OF THE INTERIOR  
NATIONAL PARK SERVICE

NATIONAL REGISTER OF HISTORIC PLACES  
PROPERTY PHOTOGRAPH FORM

(Type all entries - attach to or enclose with photograph)

STATE <b>Washington</b>	
COUNTY <b>San Juan</b>	
FOR NPS USE ONLY	
ENTRY NUMBER	DATE

1. NAME

COMMON: **San Juan Island National Historical Park**

AND/OR HISTORIC: **American Camp**

2. LOCATION

STREET AND NUMBER:

**Between San Juan Harbor and Eagle Cove.**

CITY OR TOWN:

STATE:

**Washington**

CODE

**53**

COUNTY:

**San Juan**

CODE

**055**

3. PHOTO REFERENCE

PHOTO CREDIT: **National Park Service**


DATE OF PHOTO: **1974**

NEGATIVE FILED AT: **San Juan Island National Historical Park**

4. IDENTIFICATION

DESCRIBE VIEW, DIRECTION, ETC.

**American Camp Redoubt looking east.**



SEE INSTRUCTIONS




UNITED STATES DEPARTMENT OF THE INTERIOR  
NATIONAL PARK SERVICE

NATIONAL REGISTER OF HISTORIC PLACES  
PROPERTY PHOTOGRAPH FORM

(Type all entries - attach to or enclose with photograph)

STATE Washington	
COUNTY San Juan	
FOR NPS USE ONLY	
ENTRY NUMBER	DATE

1. NAME		
COMMON: San Juan Island National Historical Park		
AND/OR HISTORIC: American Camp		
2. LOCATION		
STREET AND NUMBER: Between San Juan Harbor and Eagle Cove		
CITY OR TOWN:		
STATE: Washington	CODE 53	COUNTY: San Juan
3. PHOTO REFERENCE		
PHOTO CREDIT: National Park Service		
DATE OF PHOTO: 1974		
NEGATIVE FILED AT: San Juan Island National Historical Park		
4. IDENTIFICATION		
DESCRIBE VIEW, DIRECTION, ETC. Southeast corner of Warbass House, an American Camp structure converted to a residence.		



SEE INSTRUCTIONS



UNITED STATES DEPARTMENT OF THE INTERIOR  
NATIONAL PARK SERVICE

NATIONAL REGISTER OF HISTORIC PLACES  
PROPERTY PHOTOGRAPH FORM

(Type all entries - attach to or enclose with photograph)

STATE <b>Washington</b>	
COUNTY <b>San Juan</b>	
FOR NPS USE ONLY	
ENTRY NUMBER	DATE

SEE INSTRUCTIONS

<b>1. NAME</b>		
COMMON: <b>San Juan Island National Historical Park</b>		
AND/OR HISTORIC: <b>American Camp</b>		
<b>2. LOCATION</b>		
STREET AND NUMBER: <b>Between San Juan Harbor and Eagle Cove</b>		
CITY OR TOWN:		
STATE: <b>Washington</b>	CODE <b>53</b>	COUNTY: <b>San Juan</b>
<b>3. PHOTO REFERENCE</b>		
PHOTO CREDIT: <b>National Park Service</b>		
DATE OF PHOTO: <b>1974</b>		
NEGATIVE FILED AT: <b>San Juan Island National Historical Park</b>		
<b>4. IDENTIFICATION</b>		
DESCRIBE VIEW, DIRECTION, ETC.  <b>The southwest corner of the McRae House, an old officer's quarters converted to a residence.</b>		

