

PH00 76686

**NATIONAL REGISTER OF HISTORIC PLACES
INVENTORY - NOMINATION FORM**

(Type all entries - complete applicable sections)

STATE: California	
COUNTY: Siskiyou	
FOR NPS USE ONLY	
ENTRY NUMBER	DATE
SEP 20 1973	

1. NAME

COMMON: Captain Jack's Stronghold
AND/OR HISTORIC: Captain Jack's Stronghold

2. LOCATION

STREET AND NUMBER: Tulelake vic.			
CITY OR TOWN: S of Tulelake vic.			
Lava Beds National Monument			
STATE California	CODE	COUNTY: Siskiyou	CODE

3. CLASSIFICATION

CATEGORY (Check One)	OWNERSHIP	STATUS	ACCESSIBLE TO THE PUBLIC
<input checked="" type="checkbox"/> District <input type="checkbox"/> Building <input type="checkbox"/> Site <input type="checkbox"/> Structure <input type="checkbox"/> Object	<input checked="" type="checkbox"/> Public <input type="checkbox"/> Private <input type="checkbox"/> Both	Public Acquisition: <input type="checkbox"/> In Process <input type="checkbox"/> Being Considered	<input type="checkbox"/> Occupied <input checked="" type="checkbox"/> Unoccupied <input type="checkbox"/> Preservation work in progress
PRESENT USE (Check One or More as Appropriate)			
<input type="checkbox"/> Agricultural <input type="checkbox"/> Commercial <input type="checkbox"/> Educational <input type="checkbox"/> Entertainment	<input checked="" type="checkbox"/> Government <input type="checkbox"/> Industrial <input type="checkbox"/> Military <input type="checkbox"/> Museum	<input checked="" type="checkbox"/> Park <input type="checkbox"/> Private Residence <input type="checkbox"/> Religious <input type="checkbox"/> Scientific	<input type="checkbox"/> Transportation <input type="checkbox"/> Other (Specify) _____ _____ _____
<input type="checkbox"/> Comments _____ _____			

4. OWNER OF PROPERTY

OWNER'S NAME: United States Department of the Interior, National Park Service		
STREET AND NUMBER: Interior Building		
CITY OR TOWN: Washington	STATE: District of Columbia	CODE 001

5. LOCATION OF LEGAL DESCRIPTION

COURTHOUSE, REGISTRY OF DEEDS, ETC.: Lava Beds National Monument		
STREET AND NUMBER: P. O. Box 867		
CITY OR TOWN: Tule Lake	STATE: California	CODE

6. REPRESENTATION IN EXISTING SURVEYS

TITLE OF SURVEY: None		
DATE OF SURVEY:	<input type="checkbox"/> Federal	<input type="checkbox"/> State
DEPOSITORY FOR SURVEY RECORDS:		
STREET AND NUMBER:		
CITY OR TOWN:	STATE:	CODE

SEE INSTRUCTIONS


STATE:

COUNTY:

ENTRY NUMBER

DATE

FOR NPS USE ONLY



7. DESCRIPTION

CONDITION

(Check One)

☒ Excellent ☐ Good ☐ Fair ☐ Deteriorated ☐ Ruins ☐ Unexposed

(Check One)

☒ Altered ☐ Unaltered

(Check One)

☐ Moved ☒ Original Site

DESCRIBE THE PRESENT AND ORIGINAL (if known) PHYSICAL APPEARANCE

Captain Jack's Stronghold is a formation of incredibly twisted and contorted lava flow on the south shore of former Tule Lake. Here, in 1872-73, the Modoc Indians established a stronghold wherein they held out against the U. S. Army for over five months. The Indians made use of the rock formations, the cracks in the frozen lava, and the natural caves, all of which lent themselves admirably to defensive purposes. In addition the Modocs threw up breastworks and small fortifications of loose rocks.

The Army made two major attacks on the Stronghold, the troops erecting their own hasty fortifications of loose rock on each occasion. After the troops finally occupied the Stronghold, they erected still more "forts" in case of a Modoc counterattack.

The area has not yet been adequately mapped, but approximately 130 fortifications have been marked. Undoubtedly many more exist, both to the east and west of the center of the Modoc defense -- the directions from which the army troops attacked. Other features identifiable today include the cave in which Captain Jack's family is said to have lived, the Modoc "War Dance" Circle, the Modoc Council Ground, the Modoc cattle corral, and their horse corral. A modern road has been built between the Stronghold and the former lake bed.

Boundary:

The boundary lines are believed to be large enough to include all the known and possible fortifications in the area. The historic area is primarily south and east of the road. Several house sites (pre-Modoc War) lie north of the road, between it and the former lake bed. Archeologists have excavated these. The east boundary is 2,500 feet from the center of Modoc defense, the west is 3,500 feet, the north is 1,500 feet at maximum, and the south is 2,500 feet from the center.



SEE INSTRUCTIONS

B. SIGNIFICANCE

PERIOD (Check One or More as Appropriate)

- | | | | |
|--|---------------------------------------|--|---------------------------------------|
| <input type="checkbox"/> Pre-Columbian | <input type="checkbox"/> 16th Century | <input type="checkbox"/> 18th Century | <input type="checkbox"/> 20th Century |
| <input type="checkbox"/> 15th Century | <input type="checkbox"/> 17th Century | <input checked="" type="checkbox"/> 19th Century | |

SPECIFIC DATE(S) (If Applicable and Known)

1872-73


AREAS OF SIGNIFICANCE (Check One or More as Appropriate)

- | | | | |
|--|---|--|--|
| <input type="checkbox"/> Aboriginal | <input type="checkbox"/> Education | <input type="checkbox"/> Political | <input type="checkbox"/> Urban Planning |
| <input type="checkbox"/> Prehistoric | <input type="checkbox"/> Engineering | <input type="checkbox"/> Religion/Philosophy | <input type="checkbox"/> Other (Specify) _____ |
| <input checked="" type="checkbox"/> Historic | <input type="checkbox"/> Industry | <input type="checkbox"/> Science | _____ |
| <input type="checkbox"/> Agriculture | <input type="checkbox"/> Invention | <input type="checkbox"/> Sculpture | _____ |
| <input type="checkbox"/> Architecture | <input type="checkbox"/> Landscape Architecture | <input type="checkbox"/> Social/Humanitarian | _____ |
| <input type="checkbox"/> Art | <input type="checkbox"/> Literature | <input type="checkbox"/> Theater | _____ |
| <input type="checkbox"/> Commerce | <input checked="" type="checkbox"/> Military | <input type="checkbox"/> Transportation | _____ |
| <input type="checkbox"/> Communications | <input type="checkbox"/> Music | | |
| <input type="checkbox"/> Conservation | | | |

STATEMENT OF SIGNIFICANCE

At Captain Jack's Stronghold approximately 70 Modoc men held out for 5-1/2 months against a much larger body of U. S. soldiers and Oregon and California volunteers. The first attack on the Stronghold, on January 17, 1873, was made by 300 troops; the second attack on April 15-17, 1873, was made by 650. In the first instance the Modocs successfully repulsed the attack; in the second assault, they withdrew successfully from the Stronghold after inflicting severe casualties on the troops.

The Stronghold symbolized the Modoc War in that here the men of the tribe succeeded in standing off far superior numbers of their attackers. Here they made their last major stand as a tribe. The war crushed the spirit and the body of the Modoc, but at the Stronghold, for a moment of glory, a people successfully defended themselves and their history. The site is of national significance.



SEE INSTRUCTIONS

9. MAJOR BIBLIOGRAPHICAL REFERENCES

Erwin N. Thompson, The Modoc War, 1872-73, Lava Beds National Monument
NPS, 1967.

10. GEOGRAPHICAL DATA

LATITUDE AND LONGITUDE COORDINATES DEFINING A RECTANGLE LOCATING THE PROPERTY			O R	LATITUDE AND LONGITUDE COORDINATES DEFINING THE CENTER POINT OF A PROPERTY OF LESS THAN TEN ACRES		
CORNER	LATITUDE	LONGITUDE		LATITUDE	LONGITUDE	
	Degrees Minutes Seconds	Degrees Minutes Seconds		Degrees Minutes Seconds	Degrees Minutes Seconds	
NW	41° 49' 39"	121° 30' 02"		58° 0'		
NE	41° 49' 39"	121° 29' 36"				
SE	41° 48' 58"	121° 29' 36"				
SW	41° 48' 58"	121° 30' 58"				
APPROXIMATE ACREAGE OF NOMINATED PROPERTY: 460 acres						
LIST ALL STATES AND COUNTIES FOR PROPERTIES OVERLAPPING STATE OR COUNTY BOUNDARIES						
STATE:	CODE	COUNTY		CODE		
STATE:	CODE	COUNTY:		CODE		
STATE:	CODE	COUNTY:		CODE		
STATE:	CODE	COUNTY:		CODE		

11. FORM PREPARED BY

NAME AND TITLE: Erwin N. Thompson, Hist., and Jennifer Hunt Watts	
ORGANIZATION Denver Service Center, NPS	DATE March 27, 1972
STREET AND NUMBER: 7200 W. Alameda Avenue	
CITY OR TOWN: Denver	STATE Colorado

12. STATE LIAISON OFFICER CERTIFICATION

As the designated State Liaison Officer for the National Historic Preservation Act of 1966 (Public Law 89-665), I hereby nominate this property for inclusion in the National Register and certify that it has been evaluated according to the criteria and procedures set forth by the National Park Service. The recommended level of significance of this nomination is:

National ☒ State ☐ Local ☐

Name

John G. Rutter

Title Director, Pacific Northwest RegionDate May 10, 1973

NATIONAL REGISTER VERIFICATION

I hereby certify that this property is included in the National Register.

Robert H. Wiley
Chief, Office of Archeology and Historic Preservation

Date

9/20/73

ATTEST:

Loraine M. [Signature]
Keeper of the National Register

Date

9 19 73

SEE INSTRUCTIONS

NW10/625040/4631480
SW10/625090/4630240
SW10/623200/4630170
4631440
CD



UNITED STATES DEPARTMENT OF THE INTERIOR
NATIONAL PARK SERVICE

NATIONAL REGISTER OF HISTORIC PLACES


PROPERTY PHOTOGRAPH FORM

(Type all entries - attach to or enclose with photograph)

STATE California	
COUNTY Siskiyou	
FOR NPS USE ONLY	
ENTRY NUMBER	DATE
SEP 20 1973	

SEE INSTRUCTIONS

1. NAME			
COMMON:		Captain Jack's Stronghold	
AND/OR HISTORIC:		Captain Jack's Stronghold	
2. LOCATION			
STREET AND NUMBER:			
CITY OR TOWN:			
Lava Beds National Monument			
STATE:		CODE	COUNTY:
California			Siskiyou
3. PHOTO REFERENCE			
PHOTO CREDIT:		National Park Service	
DATE OF PHOTO:		1961	
NEGATIVE FILED AT:		Lava Beds National Monument	
4. IDENTIFICATION			
DESCRIBE VIEW, DIRECTION, ETC.			
Aerial view of Capt. Jack's Stronghold looking toward Southwest.			





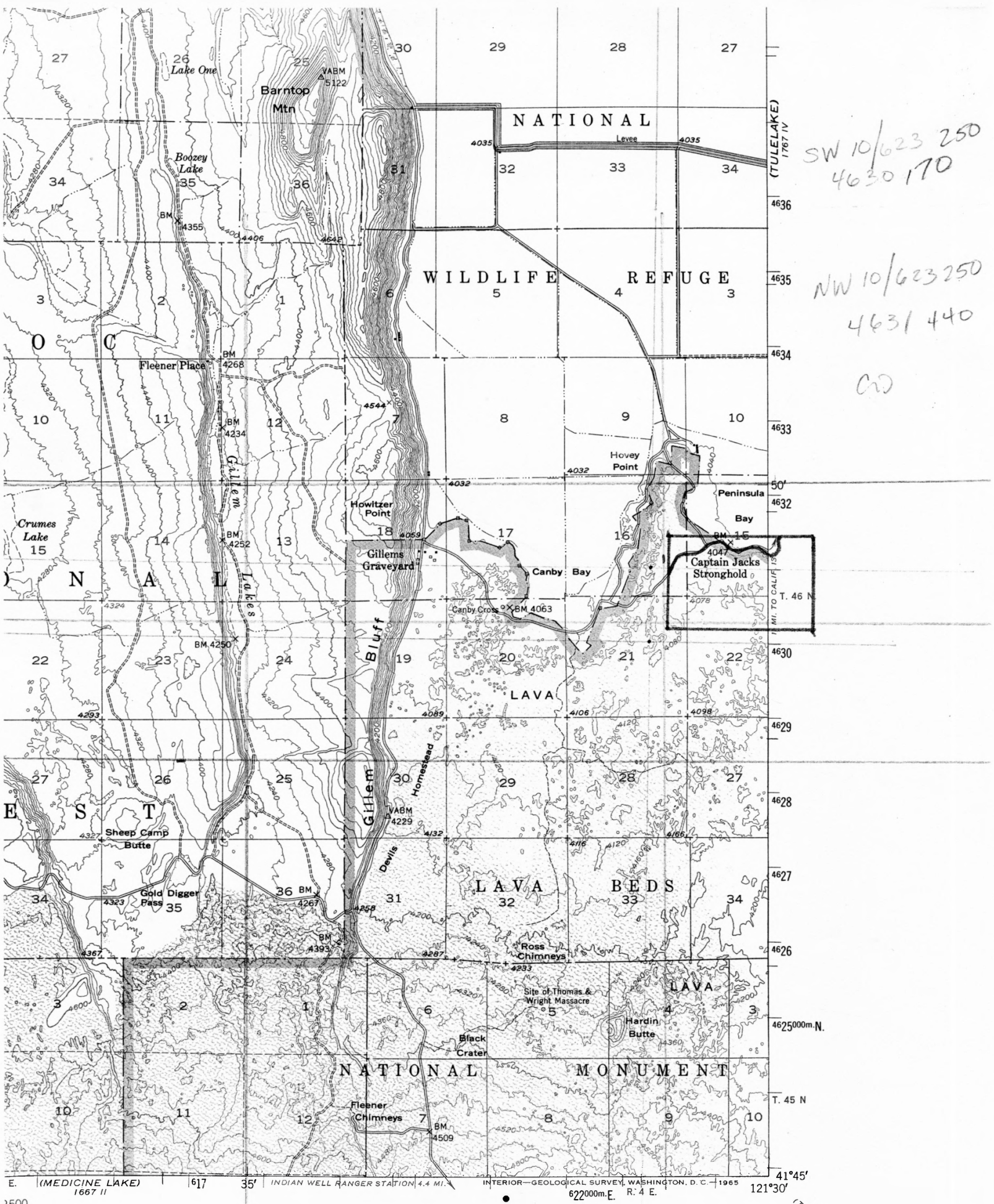
LAVA BEDS NATIONAL MONUMENT
TULELAKE, CALIFORNIA

Neg. No. 61-1 e Print No. _____

Photographer _____ Date _____

Title: West line of defense by
cattle corral, Cap't Jack's Stronghold

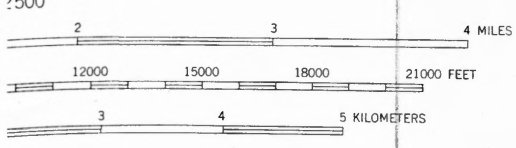
Please Return to the Superintendent
Credit Line — National Park Service




SW 10/623 250
4630 170

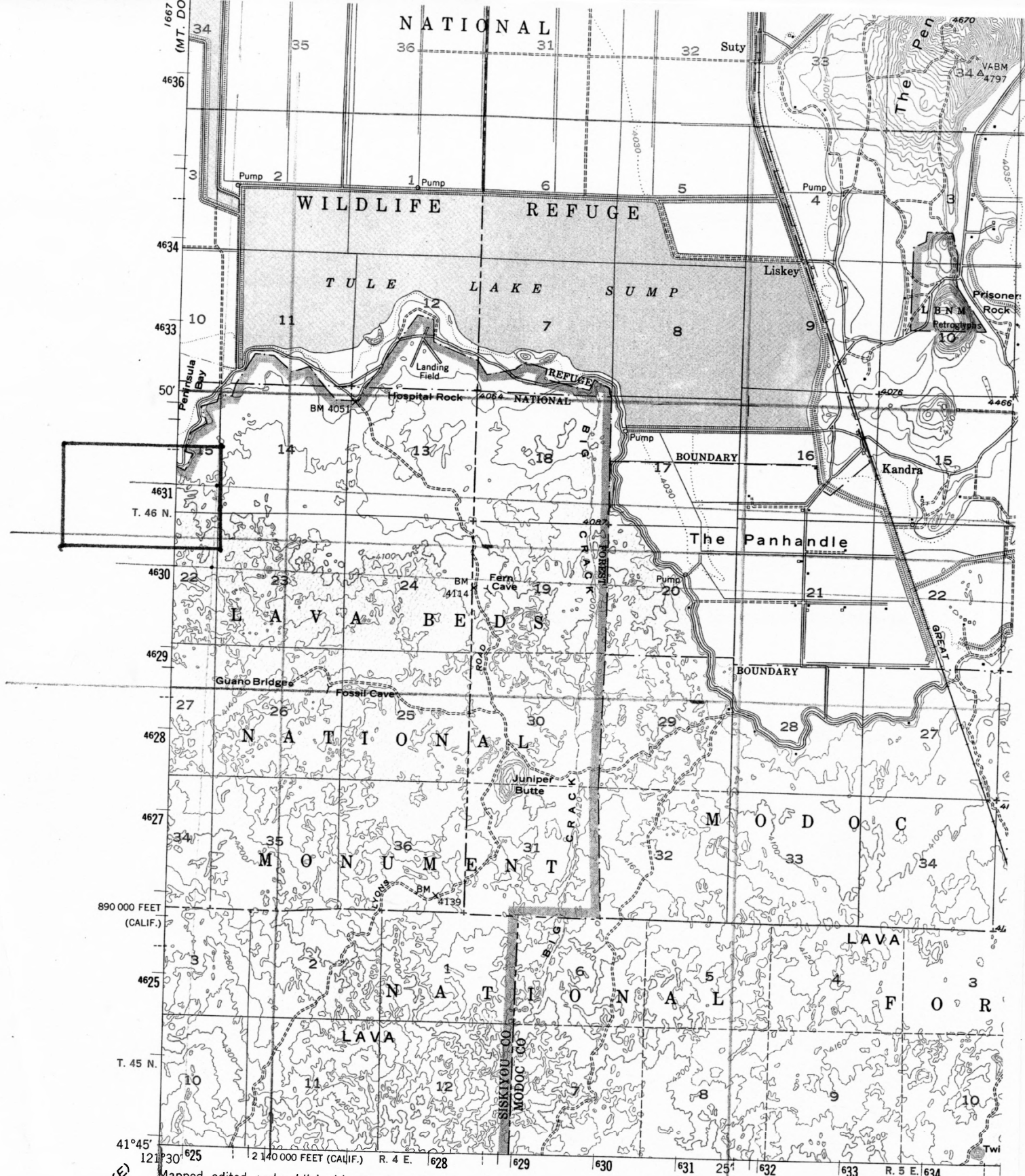
NW 10/623 250
4631 440

CD



ROAD CLASSIFICATION
Heavy-duty ——— 4 LANE 16 LANE Light-duty ———
Medium-duty ——— 4 LANE 16 LANE Unimproved dirt ———
U. S. Route State Route





(MEDICINE LAKE)
1967

Mapped, edited, and published by the Geological Survey
Control by USGS and USC&GS

Topography from aerial photographs by multiplex methods
and by plane-table surveys 1951. Aerial photographs taken 1948

Polyconic projection. 1927 North American datum
10,000-foot grids based on California coordinate system,
zone 1, and Oregon coordinate system, south zone

Dashed land lines indicate approximate locations

Unchecked elevations are shown in brown

Brown pattern indicates lava flows
in which contours are generalized

1000-meter Universal Transverse Mercator grid ticks,
zone 10, shown in blue