

***nps***

---

***national parks  
& landmarks***

**areas administered  
by the  
national park service  
and  
related properties  
as of  
january 1, 1972**

---

*Congress has designated 1972 as National Parks Centennial Year and established a National Parks Centennial Commission to celebrate the beginning of the national park idea with appropriate ceremonies, culminating in the Second World Conference on National Parks. This international conference will be held in September 1972 in Yellowstone and Grand Teton National Parks.*

*Delegates representing many countries will examine the role of parks in a time of deepening environmental crisis and look for ways to strengthen and extend the national park idea throughout the world.*

# contents

---

## PART I *page* 5

### *Areas administered by the National Park Service and related properties*

*Summary* 6

Natural Areas 9

Historical Areas 33

Recreational Areas 85

Cultural Areas 101

National Capital Parks 107

---

## PART II 113

### *Sites declared eligible for registration as National Historic, Natural, and Environmental Education Landmarks*

*Summary* 114

*List* 116

---

INDEX TO PART I 183

---

# ***part I***

---

*Areas administered by the National Park  
Service and related properties*



# Summary of Areas Administered by the National Park Service, and Related Properties

6

Classification	Number	Lands within exterior boundaries <sup>1</sup>		
		Federal (acres)	Non-Federal (acres)	Gross (acres)
Historic Areas not federally owned or administered.....	1		7.00	7.00
International Parks not federally owned or administered.....	1		2,721.50	2,721.50
National Battlefield Parks.....	3	6,295.49	856.25	7,151.74
National Battlefields.....	6	4,467.95	1,478.55	5,946.50
National Battlefield Sites.....	3	781.28	4.33	785.61
National Capital Parks <sup>2</sup> .....	1	7,054.05		7,054.05
National Cemeteries.....	10	220.13		220.13
National Historical Parks.....	14	43,946.57	21,093.89	65,040.46
National Historic Sites.....	44	9,088.98	1,164.78	10,253.76
National Historic Sites not federally owned or administered.....	9	2.74	212.39	215.13
National Lakeshores.....	4	24,404.10	165,210.75	189,614.85
National Memorial Parks.....	1	69,528.31	907.69	70,436.00

National Memorials.....	19	5,624.15	123.27	5,747.42
National Military Parks.....	11	30,384.70	1,403.13	31,787.83
National Monuments.....	82	9,665,531.72	214,284.30	9,879,816.02
National Parks.....	38	14,770,856.98	309,059.74	15,079,916.72
National Parkways.....	5	130,410.86	19,939.33	150,350.19
National Recreation Areas.....	13	3,630,811.43	179,497.57	3,810,309.00
National Seashores.....	8	256,491.74	223,513.49	480,005.23
National Scenic Riverways.....	3	48,635.72	96,728.50	145,364.22
National Scenic Trails.....	1	17,000.00	33,000.00	50,000.00
National Scientific Reserves not federally owned or administered.....	1		32,500.00	32,500.00
Parks (other) <sup>3</sup> .....	5	24,356.61	1,248.86	25,605.47
White House.....	1	18.07		18.07
Total.....	284	28,745,911.58	1,304,955.32	30,050,866.90

7

<sup>1</sup> Acreage as of June 30, 1971, except for Lincoln Home National Historic Site, added Aug. 18, 1971, Arches and Canyonlands National Parks whose acreages are of Nov. 12, and Capitol Reef National Park, as of Dec. 18, 1971.

<sup>2</sup> Comprises 720 reservations within the District of Columbia, Virginia, and Maryland.

<sup>3</sup> Without national designation.

NOTE: Areas identified as Living Farms conduct appropriate farming operations all year.


Areas identified as Living History areas conduct appropriate historical and cultural activities.

Depending on the area, these demonstrate Indian, Hawaiian, colonial, pioneer, frontier, and military life, crafts, and transportation methods, generally using costumes and techniques of the historical periods.

# ***natural areas***

---

<i>National Monuments</i>	<i>35</i>
<i>National Parks</i>	<i>37</i>
<i>National Scientific Reserve, not federally owned or administered</i>	<i>1</i>
<i>Park without national designation</i>	<i>1</i>
Total	74



*Natural Areas Administered by the National Park Service, and Related Properties*

12

NAME AND LOCATION	ACREAGE			OUTSTANDING CHARACTERISTICS AND PERTINENT DATA	P.O. ADDRESS
	FEDERAL	NON-FEDERAL	GROSS		
Acadia National Park, Maine . .	34,350.60	7,291.81	41,642.41	Rugged coastal area on Mount Desert Island, highest elevation on eastern seaboard; picturesque Schoodic Peninsula on mainland; half of Isle au Haut, exhibiting spectacular cliffs. Proclaimed as Sieur de Monts National Monument, July 8, 1916; established as Lafayette National Park, Feb. 26, 1919; changed to Acadia National Park, Jan. 19, 1929. Boundary changes: Jan. 19, 1929; May 23, 1930; May 29, 1935; Aug. 24, 1935; June 6, 1942; Dec. 22, 1944; July 30, 1947; Sept. 7, 1949.	Route 1, Box 1, Bar Harbor, ME 04609
Agate Fossil Beds National Monument, Nebr.	1,970.00	1,080.19	3,050.19	World-renowned quarries containing numerous, concentrated, well-preserved Miocene mammal fossils representing an important chapter in the evolution of mammals. Authorized, June 5, 1965.	c/o Scotts Bluff National Monument, P.O. Box 427, Gering, NB 69341
Arches National Park, Utah . . .	64,902.93	8,330.94	73,233.87	Extraordinary products of erosion in the form of giant arches, windows, pinnacles, and pedestals. Proclaimed as a national monument Apr. 12, 1929; established as a national park, Nov. 12, 1971. Boundary changes: Nov. 25, 1938; July 22, 1960; Jan. 20, 1969.	c/o Canyonlands National Park, Moab, UT 84532

Badlands National Monument, S. Dak.	107,454.69	136,053.72	243,508.41	Ruggedly eroded layered sedimentary deposits containing great numbers of prehistoric animal fossils. Authorized, Mar. 4, 1929. Boundary changes: June 26, 1936; Oct. 3, 1952; Mar. 22, 1957; Aug. 8, 1968.	P.O. Box 72, Interior, SD 57750
Big Bend National Park, Tex. .	706,558.40	1,662.80	708,221.20	Spectacular mountain and desert scenery; variety of unusual geological structures; in the great bend of the Rio Grande. Authorized, June 20, 1935. Boundary changes: Aug. 30, 1949; Nov. 5, 1957.	Big Bend National Park, TX 79834
Biscayne National Monument, Fla.	93,873.00	1,191.00	95,064.00	Significant example of a living coral reef in the Upper Florida Keys; includes portions of Biscayne Bay. <i>No Federal facilities.</i> Authorized, Oct. 18, 1968.	P.O. Box 1369, Homestead, FL 33030
Black Canyon of the Gunnison National Monument, Colo.	13,317.68	348.99	13,666.67	Sheer-walled canyon with shadowed depths accentuating the darkness of ancient rocks of obscure origin. Proclaimed, Mar. 2, 1933. Boundary changes: May 16, 1938; Oct. 28, 1939; April 13, 1960.	c/o Curecanti National Recreation Area, 334 South 10th St., Montrose, CO 81401
Bryce Canyon National Park, Utah.	36,007.88	2.50	36,010.38	Contains perhaps the most colorful and unusual erosional forms in the world. In horseshoe-shaped amphitheaters along the edge of the Paunsaugunt Plateau of southern Utah stand innumerable highly colored and grotesque pinnacles, walls, and spires. Proclaimed as Bryce Canyon National Monument, June 8, 1923; authorized as Utah National Park, June 7, 1924; changed to Bryce Canyon National Park, Feb. 25, 1928. Boundary changes: May 25, 1928; June 13, 1930; Jan. 5, 1931; Feb. 17, 1931; May 4, 1931; Mar. 7, 1942.	Bryce Canyon, UT 84717

13

*Natural Areas Administered by the National Park Service, and Related Properties—Continued*

14

NAME AND LOCATION	ACREAGE			OUTSTANDING CHARACTERISTICS AND PERTINENT DATA	P.O. ADDRESS
	FEDERAL	NON- FEDERAL	GROSS		
Buck Island Reef National Monument, V.I.	850.00	.....	850.00	One of the finest marine gardens in the Caribbean, including coral, grottoes, sea fans, gorgonias, and tropical fishes. Underwater trail. Rookery of frigate birds and pelicans; habitat of green turtle. Proclaimed, Dec. 28, 1961.	c/o Virgin Islands National Park, P.O. Box 806, St. Thomas, VI 00801
Canyonlands National Park, Utah.	329,819.00	7,439.00	337,258.00	Geological wonderland of rocks, spires, and mesas rising more than 7,800 feet. Extensive petroglyphs made by Indians about 1,000 years ago. Established, Sept. 12, 1964. Boundary change: Nov. 12, 1971.	Moab, UT 84532
Capitol Reef National Park, Utah.	218,559.00	23,112.00	241,671.00	Sixty-mile uplift of sandstone cliffs with highly colored sedimentary formations dissected by narrow high-walled gorges. Dome-shaped whitecap rock along the Fremont River accounts for the name. Proclaimed as a national monument, Aug. 2, 1937; established as a national park, Dec. 18, 1971. Boundary changes: July 2, 1958; Jan. 20, 1969; Dec. 18, 1971.	Torrey, UT 84775

Capulin Mountain National Monument, N. Mex.	720.42	55.00	775.42	Symmetrical cinder cone, an interesting example of a geologically recent extinct volcano. Proclaimed, Aug. 9, 1916. Boundary change: Sept. 3, 1962.	Capulin, NM 88414
Carlsbad Caverns National Park, N. Mex.	46,433.07	320.00	46,753.07	Largest underground chambers yet discovered; a series of connected caverns with countless magnificent and curious formations. Proclaimed as Carlsbad Cave National Monument, Oct. 25, 1923; established as Carlsbad Caverns National Park, May 14, 1930. Boundary changes: Feb. 21, 1933; Feb. 3, 1939; Dec. 30, 1963.	P.O. Box 1598, Carlsbad, NM 88220
Cedar Breaks National Monument, Utah.	6,154.60	.....	6,154.60	Huge natural amphitheater eroded into the variegated Pink Cliffs (Wasatch Formation), which are 2,000 feet thick at this point. Proclaimed, Aug. 22, 1933. Boundary changes: Mar. 7, 1942; June 30, 1961.	c/o Southern Utah Group, NPS, P.O. Box 749, Cedar City, UT 84720
Channel Islands National Monument, Calif.	18,166.68	.....	18,166.68	Large rookery of sea lions; nesting sea birds; unique plants and animals. Monument includes Santa Barbara and Anacapa Islands. Land area, 1,119.98 acres. Proclaimed, Apr. 26, 1938. Boundary change: Feb. 9, 1949.	P.O. Box 1388, Oxnard, CA 93030
Chiricahua National Monument, Ariz.	10,632.51	13.39	10,645.90	Varied rock formations created millions of years ago by volcanic activity. Proclaimed Apr. 18, 1924; transferred from Forest Service, U.S. Department of Agriculture, Aug. 10, 1933. Boundary change: June 10, 1938.	Dos Cabezas Star Route, Willcox, AZ 85643

15

Natural Areas Administered by the National Park Service, and Related Properties—Continued

16

NAME AND LOCATION	ACREAGE			OUTSTANDING CHARACTERISTICS AND PERTINENT DATA	P.O. ADDRESS
	FEDERAL	NON- FEDERAL	GROSS		
Colorado National Monument, Colo.	17,640.92	27.60	17,668.52	Sheer-walled canyons, towering monoliths, and weird formations hewed by erosion in sandstone. Proclaimed, May 24, 1911. Boundary changes: Mar. 3, 1933; Aug. 7, 1959.	c/o Curecanti National Recreation Area, 334 South 10th St., Montrose, CO 81401
Crater Lake National Park, Oreg.	160,290.33	.....	160,290.33	Lake of unique blue in heart of once-active volcano; encircled by multicolored lava walls 500 to 2,000 feet high. Established, May 22, 1902. Boundary changes: June 7, 1924; May 14, 1932.	c/o Klamath Falls Group, NPS, P.O. Box 128, Klamath Falls, OR 97601
Craters of the Moon National Monument, Idaho.	53,545.05	.....	53,545.05	Fissure eruptions, volcanic cones, craters, lava flows, caves, and other volcanic phenomena; 43,243 acres designated as wilderness, Oct. 23, 1970. Proclaimed, May 2, 1924. Boundary changes: July 23, 1928; July 9, 1930; June 5, 1936; July 18, 1941; Nov. 19, 1962.	P.O. Box 29, Arco, ID 83213

17

Death Valley National Monument, Calif.-Nev.	1,891,834.97	15,925.03	1,907,760.00	Large desert almost surrounded by high mountains; contains lowest point in Western Hemisphere; famous in history of the West. Federal acreage: 1,776,594.97 in Calif.; 115,240.00 in Nev. Proclaimed, Feb. 11, 1933. Boundary changes: Mar. 26, 1937; Jan. 17, 1952.	Death Valley, CA 92328
Devils Postpile National Monument, Calif.	798.46	.....	798.46	Symmetrical blue-gray columns rising as high as 60 feet, fitting closely together; a remnant of a basaltic lava flow. On Pacific Crest National Scenic Trail between Yosemite and Kings Canyon National Parks. Proclaimed, July 6, 1911; transferred from Forest Service, U.S. Department of Agriculture, Aug. 10, 1933.	c/o Sequoia and Kings Canyon National Parks, Three Rivers, CA 93271
Devils Tower National Monument, Wyo.	1,346.91	.....	1,346.91	An 865-foot tower of columnar rock, the remains of a volcanic intrusion. First national monument. Proclaimed, Sept. 24, 1906. Boundary change: Aug. 9, 1955.	Devils Tower, WY 82714
Dinosaur National Monument, Colo.-Utah.	199,080.82	7,582.02	206,662.84	Spectacular canyons cut by Green and Yampa Rivers through upfolded mountains. Quarry containing fossil remains of dinosaurs and other ancient animals. Federal acreage: 149,443.79 in Colo.; 49,637.03 in Utah. Proclaimed, Oct. 4, 1915. Boundary changes: July 14, 1938; Sept. 8, 1960; Feb. 21, 1963; Oct. 9, 1964.	P.O. Box 101, Dinosaur, CO 81610
Everglades National Park, Fla.	1,342,516.24	58,016.76	1,400,533.00	Largest remaining subtropical wilderness in coterminous United States; extensive fresh- and salt-water areas, open Everglades prairies, mangrove forests; abundant wildlife including rare and colorful birds. Third largest national park. Authorized, May 30, 1934. Boundary changes: Feb. 22, 1950; Mar. 12, 1954; July 2, 1958; Sept. 14, 1959; Sept. 2, 1960.	P.O. Box 279, Homestead, FL 33030

*Natural Areas Administered by the National Park Service, and Related Properties—Continued*

18

NAME AND LOCATION	ACREAGE			OUTSTANDING CHARACTERISTICS AND PERTINENT DATA	P.O. ADDRESS
	FEDERAL	NON- FEDERAL	GROSS		
Florissant Fossil Beds National Monument, Colo.	4,245.32	1,747.00	5,992.32	Wealth of fossil insects, seeds, and leaves of Oligocene Period preserved in perfect detail; also remarkable display of standing petrified sequoia stumps. <i>No Federal facilities.</i> Authorized, Aug. 20, 1969.	P.O. Box 164, Florissant, CO 80816
Glacier Bay National Monument, Alaska.	2,803,610.93	229.07	2,803,840.00	Great tidewater glaciers and examples of early stages of postglacial forests; rare species of wildlife. Largest area in National Park System. Proclaimed, Feb. 26, 1925. Boundary changes: Apr. 18, 1939; Mar. 31, 1955.	c/o Alaska Group, NPS, P.O. Box 2252, Anchorage, AK 99501
Glacier National Park, Mont.	1,011,361.52	1,739.08	1,013,100.60	Superb Rocky Mountain scenery, with numerous glaciers and lakes among the highest peaks, forms part of Waterton-Glacier International Peace Park established May, 2, 1932. Established, May 11, 1910. Boundary changes: July 31, 1939; Dec. 13, 1944.	West Glacier, MT 59936

Grand Canyon National Monument, Ariz.	193,019.34	5,260.66	198,280.00	Part of the Grand Canyon of the Colorado River containing Toroweap Point with its unusual view of the Inner Gorge and lava dam of Recent Era. Proclaimed, Dec. 22, 1932. Boundary change: Apr. 4, 1940.	c/o Grand Canyon National Park, P.O. Box 129, Grand Canyon, AZ 86023
Grand Canyon National Park, Ariz.	673,223.61	351.39	673,575.00	Most spectacular part of the Colorado River's greatest canyon, 217 miles long and 4 to 18 miles wide; exposure of rocks representing vast geologic time. A Living History area. First Grand Canyon National Monument proclaimed, Jan. 11, 1908; national park established, Feb. 26, 1919; transferred from Forest Service, U.S. Department of Agriculture, Aug. 15, 1919. Boundary changes: Feb. 25, 1927; Mar. 7, 1928.	P.O. Box 129, Grand Canyon, AZ 86023
Grand Teton National Park, Wyo.	304,367.98	6,074.54	310,442.52	Series of peaks comprising the most impressive part of the Teton Range; once a noted landmark of Indians and "Mountain Men." Includes part of Jackson Hole, winter feeding ground of largest American elk herd. A Living History area. Established, Feb. 26, 1929. Boundary change: Sept. 14, 1950, through incorporation of part of former Jackson Hole National Monument, proclaimed, Mar. 15, 1943. Remainder of the monument was absorbed by National Elk Refuge, Wyo., now administered by Bureau of Sport Fisheries and Wildlife, Fish and Wildlife Service, U.S. Department of the Interior.	P.O. Box 67, Moose, WY 83012

19

Natural Areas Administered by the National Park Service, and Related Properties—Continued

20

NAME AND LOCATION	ACREAGE			OUTSTANDING CHARACTERISTICS AND PERTINENT DATA	P.O. ADDRESS
	FEDERAL	NON-FEDERAL	GROSS		
Great Sand Dunes National Monument, Colo.	35,528.40	1,211.92	36,740.32	Among largest and highest dunes in United States. Deposited over thousands of years by southwesterly winds blowing through the passes of the lofty Sangre de Cristo Mountains. Proclaimed, Mar. 17, 1932. Boundary changes: Mar. 12, 1946; June 7, 1956.	P.O. Box 60, Alamosa, CO 81101
Great Smoky Mountains National Park, N.C.-Tenn.	514,668.61	1,957.41	516,626.02	Loftiest range east of the Black Hills and one of the oldest uplands on earth. Diversified and luxuriant plant-life, often of extraordinary size. A Living History area. Federal acreage: 274,803.77 in N.C.; 239,864.84 in Tenn. Authorized, May 22, 1926; established for administration and protection only, Feb. 6, 1930; established for full development, June 15, 1934. Boundary changes: Apr. 19, 1930; July 19, 1932; Aug. 19, 1937; Feb. 22, 1944; July 26, 1950; Mar. 11, 1957.	Gatlinburg, TN 37738
Guadalupe Mountains National Park, Tex.	79,416.40	1,660.62	81,077.02	Mountain mass rising from desert contains portions of the world's most extensive and significant Permian limestone fossil reef. Also features a tremendous earth fault, lofty peaks, unusual flora and fauna, and a colorful record of the past. Authorized, Oct. 15, 1966. Boundary change: Aug. 7, 1970.	c/o Carlsbad Caverns National Park, P.O. Box 1598, Carlsbad, NM 88220
Haleakala National Park, Hawaii.	21,190.23	6,092.55	27,282.78	World-famous 10,023-foot Haleakala volcano (dormant), with large and colorful crater in which grows a species of the rare silversword; Kipahulu Valley; Seven Pools; native and migratory birdlife. Established as a part of Hawaii National Park, Aug. 1, 1916; authorized as Haleakala National Park, Sept. 13, 1960. Boundary change: Jan. 10, 1969.	c/o Hawaii Group, NPS, Pacific International Bldg., 677 Ala Moana Blvd., Suite 512, Honolulu, HI 96813
Hawaii Volcanoes National Park, Hawaii.	210,666.56	18,949.31	229,615.87	Scene of impressive active volcanism on the island of Hawaii; luxuriant vegetation at lower elevations; rare plants and animals. Established as Hawaii National Park, Aug. 1, 1916; changed to Hawaii Volcanoes National Park, Sept. 22, 1961. Boundary changes: May 1, 1922; Feb. 12, 1927; Apr. 11, 1928; June 20, 1938; July 16, 1940; July 1, 1961.	c/o Hawaii Group, NPS, Pacific International Bldg., 677 Ala Moana Blvd., Suite 512, Honolulu, HI 96813
Hot Springs National Park, Ark.	1,035.24	2,500.00	3,535.24	Forty-seven hot mineral-water springs used in the treatment of certain ailments. Set aside as Hot Springs Reservation by Federal Government, Apr. 20, 1832; established as a national park, Mar. 4, 1921. Boundary changes: June 5, 1924; Feb. 14, 1931; June 15, 1936; June 24, 1938; Aug. 10, 1939; Aug. 24, 1954; Aug. 18, 1958; Nov. 12, 1959.	P.O. Box 1219, Hot Springs National Park, AR 71901
Ice Age National Scientific Reserve, Wis.	.....	32,500.00	32,500.00	Contains nationally significant features of continental glaciation. First national scientific reserve. <i>State parks in area open to public.</i> Authorized, Oct. 13, 1964. Administered by Wisconsin Department of Natural Resources, aided by Federal contributions for land acquisition, planning, management, and administrative costs. Not in Federal ownership.	c/o Regional Office, NPS, 143 South 3d St., Philadelphia, PA 19106

21



*Natural Areas Administered by the National Park Service, and Related Properties—Continued*

22

NAME AND LOCATION	ACREAGE			OUTSTANDING CHARACTERISTICS AND PERTINENT DATA	P.O. ADDRESS
	FEDERAL	NON- FEDERAL	GROSS		
Isle Royale National Park, Mich.	539,341.01	.....	539,341.01	Forested island, largest in Lake Superior, distinguished for its wilderness character; timber wolves and moose herd; pre-Columbian copper mines. Land area, 133,844.00 acres. Authorized, Mar. 3, 1931. Boundary changes: May 28, 1934; June 20, 1938; Mar. 6, 1942; Aug. 14, 1958.	87 North Ripley St., Houghton, MI 49931
Jewel Cave National Monument, S. Dak.	1,274.56	.....	1,274.56	Caverns, in limestone formation, consisting of a series of chambers connected by narrow passages; many side galleries; fine calcite crystal encrustations. Proclaimed, Feb. 7, 1908; transferred from Forest Service, U.S. Department of Agriculture, Aug. 10, 1933. Boundary change: Oct. 9, 1965.	c/o Wind Cave National Park, Hot Springs, SD 57747
Joshua Tree National Monument, Calif.	527,210.75	30,972.98	558,183.73	Representative stand of Joshua-trees; great variety of desert plants and animals, including the desert bighorn. Proclaimed, Aug. 10, 1936. Boundary changes: Sept. 25, 1950; June 30, 1961.	P.O. Box 875, Twentynine Palms, CA 92277

Katmai National Monument, Alaska.	2,792,137.00	.....	2,792,137.00	Dying volcanic region; includes the Valley of Ten Thousand Smokes; scene of a violent eruption in 1912; home of world's largest land carnivore, the brown bear. Second largest area in the National Park System. Proclaimed, Sept. 24, 1918. Boundary changes: Apr. 24, 1931; Aug. 4, 1942; Jan. 20, 1969.	c/o Alaska Group, NPS, P.O. Box 2252, Anchorage, AK 99501
Kings Canyon National Park, Calif.	459,794.62	536.28	460,330.90	Mountain wilderness dominated by two enormous canyons of the Kings River and by the summit peaks of the High Sierra. General Grant Grove (formerly General Grant National Park), with its giant sequoias, is a detached section of the park. General Grant National Park established, Oct. 1, 1890; abolished and its lands made part of Kings Canyon National Park when it was established on Mar. 4, 1940. Other boundary changes: June 21, 1940; June 5, 1942; Aug. 14, 1958; Aug. 6, 1965.	Three Rivers, CA 93271
Lassen Volcanic National Park, Calif.	106,279.80	653.98	106,933.78	Lassen Peak, only recently active volcano in coterminous United States, erupted between 1914 and 1921; impressive volcanic phenomena. A Living History area. Proclaimed as Lassen Peak and Cinder Cone National Monuments, May 6, 1907; made part of Lassen Volcanic National Park, when it was established on Aug. 9, 1916. Boundary changes: Apr. 26, 1928; May 21, 1928; Jan. 19, 1929; Apr. 19, 1930; July 3, 1930; Aug. 10, 1961.	Mineral, CA 96063
Lava Beds National Monument, Calif.	46,238.69	.....	46,238.69	Unusual exhibits of volcanic activity; principal theater of Modoc Indian War, 1872-73. Proclaimed, Nov. 21, 1925; transferred from Forest Service, U.S. Department of Agriculture, Aug. 10, 1933. Boundary change: Apr. 27, 1951.	c/o Klamath Falls Group, NPS, P.O. Box 128, Klamath Falls, OR 97601

23

*Natural Areas Administered by the National Park Service, and Related Properties—Continued*

24

NAME AND LOCATION	ACREAGE			OUTSTANDING CHARACTERISTICS AND PERTINENT DATA	P.O. ADDRESS
	FEDERAL	NON- FEDERAL	GROSS		
Lehman Caves National Monument, Nev.	640.00	.....	640.00	Caverns of light-gray and white limestone, honey-combed by tunnels and galleries decorated with stalactites and stalagmites. Proclaimed, Jan. 24, 1922; transferred from Forest Service, U.S. Department of Agriculture, Aug. 10, 1933.	Baker, NV 89311
Mammoth Cave National Park, Ky.	51,352.33	2.07	51,354.40	Series of underground passages; beautiful limestone, gypsum, and cave onyx formations; deep pits and high domes; river 360 feet below surface. A Living History area. Authorized, May 25, 1926; provision for minimum park area, May 14, 1934; minimum area accepted for administration, May 22, 1936; fully established, July 1, 1941. Boundary changes: Aug. 28, 1937; June 5, 1942; June 30, 1948.	Mammoth Cave, KY 42259
Marble Canyon National Monument, Ariz.	32,395.47	269.20	32,664.67	Spectacular canyon, containing 3,000-foot vertical walls of red sandstone and white limestone, extends 50 miles along the Colorado River between Glen Canyon National Recreation Area and Grand Canyon National Park. Proclaimed, Jan. 20, 1969.	c/o Grand Canyon National Park, P.O. Box 129, Grand Canyon, AZ 86023

Mount McKinley National Park, Alaska.	1,939,492.80	.....	1,939,492.80	Mount McKinley, 20,320 feet, highest mountain in North America; large glaciers of the Alaska Range; caribou, Dall sheep, moose, grizzly bears, timber wolves, and other wildlife. Second largest national park. A Living History area. Established, Feb. 26, 1917. Boundary changes: Jan. 30, 1922; Mar. 19, 1932.	c/o Alaska Group, NPS, P.O. Box 2252, Anchorage, AK 99501
Mount Rainier National Park, Wash.	241,781.09	210.91	241,992.00	Greatest single-peak glacial system in the United States radiating from the summit and slopes of an ancient volcano; dense forests; subalpine flowered meadows. Established, Mar. 2, 1899. Boundary changes: May 28, 1926; Jan. 31, 1931; June 27, 1960.	Longmire, WA 98397
Muir Woods National Monument, Calif.	483.81	19.09	502.90	Virgin stand of coast redwood. Named for John Muir, writer and conservationist. Proclaimed, Jan. 9, 1908. Boundary changes: Sept. 22, 1921; Apr. 5, 1935; June 26, 1951; Sept. 8, 1959.	c/o San Francisco Bay Area Group, NPS, Point Reyes, CA 94956
Natural Bridges National Monument, Utah.	7,126.16	473.84	7,600.00	Three natural bridges carved out of sandstone; highest is 220 feet above the streambed, with span of 268 feet. Proclaimed, Apr. 16, 1908. Boundary changes: Apr. 16, 1908; Sept. 25, 1909; Feb. 11, 1916; Aug. 14, 1962.	c/o Canyonlands National Park, Moab, UT 84532
North Cascades National Park, Wash.	503,120.00	1,880.00	505,000.00	Wild alpine region of jagged peaks, mountain lakes, glaciers, plant and animal communities. Established, Oct. 2, 1968.	Sedro Woolley, WA 98284

25

*Natural Areas Administered by the National Park Service, and Related Properties—Continued*

26

NAME AND LOCATION	ACREAGE			OUTSTANDING CHARACTERISTICS AND PERTINENT DATA	P.O. ADDRESS
	FEDERAL	NON- FEDERAL	GROSS		
Olympic National Park, Wash.	893,344.54	3,254.56	896,599.10	Mountain wilderness containing finest remnant of Pacific Northwest rain forest; active glaciers; rare Roosevelt elk; Pacific shore. Proclaimed as Mount Olympus National Monument, Mar. 2, 1909; transferred from Forest Service, U.S. Department of Agriculture, Aug. 10, 1933; established as Olympic National Park, June 29, 1938. Boundary changes: Jan. 2, 1940; May 29, 1943; Jan. 6, 1953.	600 East Park Ave., Port Angeles, WA 98362
Oregon Caves National Monument, Oreg.	480.00	.....	480.00	Cave passages in limestone with intricate flowstone formations. Proclaimed, July 12, 1909; transferred from Forest Service, U.S. Department of Agriculture, Aug. 10, 1933.	c/o Klamath Falls Group, NPS, P.O. Box 128, Klamath Falls, OR 97601
Organ Pipe Cactus National Monument, Ariz.	329,251.01	1,623.24	330,874.25	Sonoran Desert plants and animals found nowhere else in United States; traces of historic trail, Camino del Diablo. Proclaimed, Apr. 13, 1937.	P.O. Box 38, Ajo, AZ 85321

Petrified Forest National Park, Ariz.	94,189.33	.....	94,189.33	Extensive natural exhibit of petrified wood; Indian ruins and petroglyphs; portion of colorful Painted Desert; 50,260 acres designated as wilderness, Oct. 23, 1970. Proclaimed as a national monument, Dec. 8, 1906, changed to national park, Dec. 9, 1962. Boundary changes: July 31, 1911; Nov. 14, 1930; Nov. 30, 1931; Sept. 23, 1932; Mar. 28, 1958.	Petrified Forest National Park, AZ 86025
Pinnacles National Monument, Calif.	14,177.77	320.00	14,497.77	Spirelike rock formations 500 to 1,200 feet high, with caves and a variety of volcanic features. Proclaimed, Jan. 16, 1908. Boundary changes: May 7, 1923; July 2, 1924; Apr. 13, 1931; July 11, 1933; Dec. 5, 1941.	Paicines, CA 95043
Platt National Park, Okla. ....	911.97	.....	911.97	Numerous cold mineral- and fresh-water springs including bromide waters. Established as Sulphur Springs National Reservation, July 1, 1902; established as Platt National Park, June 29, 1906. Boundary changes: Apr. 21, 1904; June 18, 1940.	P.O. Box 201, Sulphur, OK 73086
Rainbow Bridge National Monument, Utah.	160.00	.....	160.00	Greatest of world's known natural bridges, a symmetrical arch of salmon-pink sandstone, rising 309 feet above gorge. Proclaimed, May 30, 1910.	c/o Glen Canyon National Recreation Area, P.O. Box 1507, Page, AZ 86040
Redwood National Park, Calif. .	27,770.99	28,430.39	56,201.38	Coast redwood forests containing virgin groves of ancient trees, including the world's tallest. Park includes 40 miles of scenic Pacific coastline. Established, Oct. 2, 1968.	Drawer N, Crescent City, CA 95531

27

*Natural Areas Administered by the National Park Service, and Related Properties—Continued*

28

NAME AND LOCATION	ACREAGE			OUTSTANDING CHARACTERISTICS AND PERTINENT DATA	P.O. ADDRESS
	FEDERAL	NON- FEDERAL	GROSS		
Rocky Mountain National Park, Colo.	260,712.66	1,478.50	262,191.16	Rich in scenery; Trail Ridge Road sightseeing on the Continental Divide; 107 named peaks over 11,000 feet; wildlife; wildflowers; 410 square miles of the Rockies' Front Range. Established, Jan. 26, 1915. Boundary changes: Feb. 14, 1917; Sept. 18, 1922; June 2, 1924; Feb. 24, 1925; June 9, 1926; June 21, 1930; July 17, 1930; Jan. 11, 1932; Mar. 5, 1936; Aug. 24, 1949; June 27, 1950; Apr. 21, 1959; Sept. 23, 1960.	Estes Park, CO 80517
Saguaro National Monument, Ariz.	77,414.56	1,669.18	79,083.74	Cactus forest containing giant saguaro unique to Sonoran Desert of southern Arizona and northwestern Mexico. Proclaimed, Mar. 1, 1933; transferred from Forest Service, U.S. Department of Agriculture, Aug. 10, 1933. Boundary change: Nov. 15, 1961.	P.O. Box 17210, Tucson, AZ 85710
Sequoia National Park, Calif. . .	386,081.71	781.26	386,862.97	Great groves of giant sequoias, world's largest and among the oldest living things; magnificent High Sierra scenery, including Mount Whitney (14,494 feet), highest mountain in coterminous United States. Established, Sept. 25, 1890. Boundary changes: Oct. 1, 1890; July 3, 1926; Dec. 21, 1943; Oct. 9, 1959.	Three Rivers, CA 93271
Shenandoah National Park, Va.	193,533.46	3.45	193,536.91	Outstanding portion of Blue Ridge Mountains with Skyline Drive on crest; vistas of historic Shenandoah Valley and the Piedmont; hardwood forests; wealth of wildflowers. Authorized, May 22, 1926; provided for minimum park area, Feb. 16, 1928; fully established, Dec. 26, 1935. Boundary changes: Feb. 16, 1928; Feb. 4, 1932; June 13, 1939; June 6, 1942; June 30, 1961.	Luray, VA 22835
Sunset Crater National Monument, Ariz.	3,040.00	.....	3,040.00	Volcanic cinder cone with summit crater formed just before A.D. 1100. Upper part colored as if by sunset glow. Proclaimed, May 26, 1930; transferred from Forest Service, U.S. Department of Agriculture, Aug. 10, 1933.	c/o Grand Canyon National Park, P.O. Box 129, Grand Canyon, AZ 86023
Theodore Roosevelt Island, D.C.	88.32	.....	88.32	Wooded park in Potomac River, a living tribute to the conservationist 26th President. Blending memorial by Eric Tugler contains Paul Manship's 17-foot statue of Theodore Roosevelt and four 21-foot tablets inscribed with Roosevelt's tenets on nature, manhood, youth, and the state. Authorized, May 21, 1932; transferred from Office of Public Buildings and Public Parks of the National Capital, Aug. 10, 1933.	c/o George Washington Memorial Parkway, 1400 Wilson Blvd., Suite 102, Arlington, VA 22209
Timpanogos Cave National Monument, Utah.	250.00	.....	250.00	Limestone cavern on side of Mount Timpanogos; noted for coloring and helictite formations. Proclaimed, Oct. 14, 1922; transferred from Forest Service, U.S. Department of Agriculture, Aug. 10, 1933.	R.R. 1, Box 200, American Fork, UT 84003

29

*Natural Areas Administered by the National Park Service, and Related Properties—Continued*

30


NAME AND LOCATION	ACREAGE			OUTSTANDING CHARACTERISTICS AND PERTINENT DATA	P.O. ADDRESS
	FEDERAL	NON- FEDERAL	GROSS		
Virgin Islands National Park, V.I.	11,825.89	2,593.03	14,418.92	Park of lush green hills, quiet coves, and white sandy beaches covering three-fourths of St. John Island. Early Carib Indian relics; remains of Danish colonial sugar plantations. Underwater trail. Authorized, Aug. 2, 1956. Boundary changes: June 29, 1960; Oct. 5, 1962.	P.O. Box 806, St. Thomas, VI 00801
Voyageurs National Park, Minn.	106,107.00	113,324.00	219,431.00	Beautiful northern lakes, forests; interesting geology and history. Land area, 139,128.00 acres. Authorized, Jan. 8, 1971.	P.O. Drawer 50, Interna- tional Falls, MN 56649
White Sands National Monument, N. Mex.	140,247.04	6,288.30	146,535.34	Glistening white gypsum sands, with dunes 10 to 45 feet high; small, light-colored animals adapted to environment. Proclaimed, Jan. 18, 1933. Boundary changes: Nov. 28, 1934; Aug. 29, 1938; June 6, 1942; June 24, 1953.	P.O. Box 458, Alamogordo, NM 88310
Wind Cave National Park, S. Dak.	28,059.26	.....	28,059.26	Limestone caverns in scenic Black Hills, decorated by beautiful boxwork and calcite crystal formations; elk, deer, pronghorn, prairie dog towns, bison herd, and rare black-footed ferret. Established, Jan. 9, 1903. Boundary changes: Mar. 4, 1931; June 15, 1935; Aug. 9, 1946.	Hot Springs, SD 57747
Yellowstone National Park, Wyo.-Mont.-Idaho.	2,219,736.88	2,035.73	2,221,772.61	World's greatest geyser area, with about 3,000 geysers and hot springs; spectacular falls; Grand Canyon of the Yellowstone. Rich in wildlife. First and largest national park. Federal acreage: 2,039,216.98 in Wyo.; 149,031.90 in Mont.; 31,488.00 in Idaho. Established, Mar. 1, 1872. Boundary changes: May 26, 1926; Mar. 1, 1929; Apr. 19, 1930; Oct. 20, 1932.	Yellowstone National Park, WY 82190
Yosemite National Park, Calif.	758,934.56	2,385.76	761,320.32	Mountainous region of unusual beauty seen from Tioga Road; Yosemite Valley and other inspiring gorges; Nation's highest waterfall; three groves of giant sequoias. A Living History area. Established, Oct. 1, 1890. El Portal administrative site, 991.19 acres of Federal land adjacent to the park, authorized Sept. 2, 1958. Boundary changes: Feb. 7, 1905; June 11, 1906; May 28, 1928; Mar. 2, 1929; Apr. 14, 1930; Aug. 13, 1932; July 9, 1937; May 26, 1938; Sept. 2, 1958.	P.O. Box 577, Yosemite National Park, CA 95389
Zion National Park, Utah . . . . .	141,594.09	5,440.88	147,034.97	Colorful canyon and mesa scenery; erosion and rock-fault patterns that create phenomenal shapes and landscapes; former volcanic activity. Proclaimed as Mukuntuweap National Monument, July 31, 1909; changed to Zion National Monument by Presidential Proclamation, Mar. 18, 1918; established as a national park, Nov. 19, 1919. On July 11, 1956, incorporated area of former Zion National Monument, which was established by Presidential Proclamation, Jan. 22, 1937. Other boundary changes: Mar. 18, 1918; June 13, 1930; Feb. 20, 1960.	Springdale, UT 84767

31

# ***historical areas***

---

<i>Historic Area not federally owned or administered</i>	<i>1</i>
<i>International Park not federally owned or administered</i>	<i>1</i>
<i>National Battlefield Parks</i>	<i>3</i>
<i>National Battlefields</i>	<i>6</i>
<i>National Battlefield Sites</i>	<i>3</i>
<i>National Cemeteries</i>	<i>10</i>
<i>National Historical Parks</i>	<i>14</i>
<i>National Historic Sites</i>	<i>44</i>
<i>National Historic Sites not federally owned or administered</i>	<i>9</i>
<i>National Memorial Park</i>	<i>1</i>
<i>National Memorials</i>	<i>19</i>
<i>National Military Parks</i>	<i>11</i>
<i>National Monuments</i>	<i>47</i>
<i>National Park</i>	<i>1</i>
<i>Park without national designation</i>	<i>1</i>
<i>White House</i>	<i>1</i>
 Total	 172



# Historical Areas Administered by the National Park Service, and Related Properties

36

NAME AND LOCATION	ACREAGE			OUTSTANDING CHARACTERISTICS AND PERTINENT DATA	P.O. ADDRESS
	FEDERAL	NON- FEDERAL	GROSS		
Abraham Lincoln Birthplace National Historic Site, Ky.	116.50	.....	116.50	Traditional birthplace cabin of the President of the United States, 1861-65, enclosed in memorial building on birthplace site. Established as Abraham Lincoln National Park, July 17, 1916; transferred from War Department, Aug. 10, 1933; changed to Abraham Lincoln National Historical Park, Aug. 11, 1939; changed to Abraham Lincoln Birthplace National Historic Site Sept. 8, 1959. Boundary change: May 27, 1949.	R.F.D. 1, Hodgenville, KY 42748
Adams National Historic Site, Mass.	4.77	.....	4.77	Home of Presidents John Adams and John Quincy Adams; of Charles Francis Adams, U.S. Minister to Great Britain during the American Civil War; and of the writers and historians, Henry Adams and Brooks Adams. Designated as Adams Mansion National Historic Site, Dec. 9, 1946; changed to Adams National Historic Site, Nov. 26, 1952. Boundary change: Nov. 26, 1952.	c/o Boston Group, NPS, P.O. Box 160, Concord, MA 01742
Alibates Flint Quarries and Texas Panhandle Pueblo Culture National Monument, Tex.	92.56	.....	92.56	Quarries where, for more than 10,000 years, pre-Columbian Indians dug agatized dolomite to make projectile points, knives, scrapers, and other tools. <i>Not open to the public.</i> Authorized, Aug. 21, 1965.	c/o Sanford National Recreation Area, P.O. Box 325, Sanford, TX 79078

Allegheny Portage Railroad National Historic Site, Pa.	655.82	111.23	767.05	Traces and structures of the Allegheny Portage Railroad built 1831-34, to lift passengers and cargos of Pennsylvania canalboats over the Allegheny Mountains. Authorized, Aug. 31, 1964.	P.O. Box 247, Cresson, PA 16630
Andersonville National Historic Site, Ga.	201.00	294.00	495.00	Civil War prisoner-of-war camp which commemorates the sacrifices borne by American prisoners, not only in the 1861-65 conflict but in all wars. Site includes Andersonville National Cemetery. Authorized, Oct. 16, 1970.	Andersonville, GA 31711
Andrew Johnson National Historic Site, Tenn.	16.68	.....	16.68	Home, tailor shop, and grave of the President of the United States, 1865-69. Site includes the Andrew Johnson National Cemetery. Authorized as a national monument, Aug. 29, 1935; changed to national historic site, Dec. 11, 1963. Boundary change: Dec. 11, 1963.	Depot St., Greeneville, TN 37743
Antietam National Battlefield Site, Md.	779.04	4.33	783.37	Scene of battle which ended Gen. Robert E. Lee's first invasion of the North in 1862. A Living History area. Established, Aug. 30, 1890; transferred from War Department, Aug. 10, 1933. Boundary changes: May 14, 1940; Apr. 22, 1960; May 31, 1963.	c/o Antietam-C&O Canal Group, NPS, P.O. Box 158, Sharpsburg, MD 21782
Antietam (Sharpsburg) National Cemetery, Md.	11.36	.....	11.36	Cemetery is divided into segments, each representing a State. Interments: 5,032 (unidentified 1,836). No grave space available. Probable date of Civil War interments, 1862. Placed under War Department, July 14, 1870; transferred from War Department, Aug. 10, 1933.	c/o Antietam-C&O Canal Group, NPS, P.O. Box 158, Sharpsburg, MD 21782

37



# Historical Areas Administered by the National Park Service, and Related Properties—Continued

38

NAME AND LOCATION	ACREAGE			OUTSTANDING CHARACTERISTICS AND PERTINENT DATA	P.O. ADDRESS
	FEDERAL	NON- FEDERAL	GROSS		
Appomattox Court House National Historical Park, Va.	937.34	0.18	937.52	Scene of surrender, on Apr. 9, 1865, of Confederacy's largest field army, under Gen. Robert E. Lee, to the Federal Army, under Lt. Gen. Ulysses S. Grant. Authorized as Appomattox Battlefield site, June 18, 1930; transferred from War Department, Aug. 10, 1933; authorized as Appomattox Court House National Historical Monument, Aug. 13, 1935; designated as Appomattox Court House National Historical Park, Apr. 15, 1954. Boundary change: Feb. 23, 1939.	P.O. Box 218, Appomattox, VA 24522
Arkansas Post National Memorial, Ark.	304.60	.....	304.60	Site of first permanent French settlement in the Lower Mississippi Valley, founded in 1686. Authorized, July 6, 1960.	Gillett, AR 72055
Aztec Ruins National Monument, N. Mex.	27.14	.....	27.14	Ruins of a large Pueblo Indian community with 12th-century buildings of masonry and timber; largely excavated and stabilized. Misnamed by early American settlers. Proclaimed, Jan. 24, 1923. Boundary changes: July 2, 1928; Dec. 19, 1930; May 27, 1948.	Route 1, Box 101, Aztec, NM 87410

Bandelier National Monument, N. Mex.	29,661.20	.....	29,661.20	Ruins of homes of 15th-century Pueblo Indians in the canyon-slashed slopes of the Pajarito Plateau. Proclaimed, Feb. 11, 1916; transferred from Forest Service, U.S. Department of Agriculture, Feb. 25, 1932. Boundary changes: Feb. 25, 1932; Jan. 9, 1961; May 27, 1963.	Los Alamos, NM 87544
Battleground National Cemetery, D.C.	1.03	.....	1.03	Civil War cemetery on Georgia Ave. NW., between Van Buren and Whittier Sts. Interments: 41. No grave space available. First interment, July 1864. Title acquired by the United States by act of Feb. 22, 1867; transferred from War Department, Aug. 10, 1933.	c/o National Capital Parks-North, P.O. Box 8758, Washington, DC 20011
Bent's Old Fort National Historic Site, Colo.	178.00	.....	178.00	Principal outpost of civilization on the Southern Plains and a rendezvous for Indians; one of the most significant fur-trading posts of the West. A Living History area. Authorized, June 3, 1960.	c/o Rocky Mountain Group, NPS, Estes Park, CO 80517
Big Hole National Battlefield, Mont.	535.72	118.89	655.61	Site of one of the most dramatic episodes during the long struggle to confine the Indians to reservations, 1877. Established by Executive Order as Big Hole Battlefield National Monument, June 23, 1910; transferred from War Department, Aug. 10, 1933; changed to Big Hole National Battlefield, May 17, 1963. Boundary changes: June 29, 1939; May 17, 1963.	c/o Yellowstone National Park, Yellowstone National Park, WY 82190
Booker T. Washington National Monument, Va.	217.93	.....	217.93	Site of the birthplace and childhood home of the famous black leader and educator. A Living Farm Area. Authorized, Apr. 2, 1956.	Route 1, Box 195, Hardy, VA 24101

39

# *Historical Areas Administered by the National Park Service, and Related Properties—Continued*

40

NAME AND LOCATION	ACREAGE			OUTSTANDING CHARACTERISTICS AND PERTINENT DATA	P.O. ADDRESS
	FEDERAL	NON- FEDERAL	GROSS		
Brices Cross Roads National Battlefield Site, Miss.	1.00	.....	1.00	Scene of the battle of June 10, 1864, in which Confederate cavalry was employed with extraordinary skill. Established, Feb. 21, 1929; transferred from War Department, Aug. 10, 1933.	c/o Natchez Trace Parkway, R.R. 5, NT-143, Tupelo, MS 38801
Cabrillo National Monument, Calif.	123.35	.....	123.35	Memorial to Juan Rodriguez Cabrillo, Portuguese explorer, who discovered the west coast of the United States for Spain in 1542. Proclaimed, Oct. 14, 1913; transferred from War Department, Aug. 10, 1933. Boundary change: Feb. 2, 1959.	P.O. Box 6175, San Diego, CA 92106
Canyon de Chelly National Monument, Ariz.	83,840.00	.....	83,840.00	Ruins of Indian villages built between A.D. 350 and 1300 at the base of sheer red cliffs and in caves in canyon walls; modern Navajo Indian homes and farms. Authorized, Feb. 14, 1931. Boundary change: Mar. 1, 1933.	P.O. Box 588, Chinle, AZ 86503
Carl Sandburg Home National Historic Site, N.C.	246.58	.....	246.58	"Connemara," farm home of the noted poet-author for 22 years. <i>No Federal facilities.</i> Authorized, Oct. 17, 1968.	P.O. Box 395, Flat Rock, NC 28731

Casa Grande Ruins National Monument, Ariz.	472.50	.....	472.50	Ruins of a massive four-story building constructed of high-lime desert soil by Indians who farmed the Gila Valley 600 years ago. By Executive Order of June 22, 1892, President Benjamin Harrison reserved the "Casa Grande ruin" and certain adjacent lands for the protection of the ruin pursuant to the act of Mar. 2, 1889. Proclaimed as Casa Grande Ruins National Monument, Aug. 3, 1918. Boundary changes: Dec. 10, 1909; June 7, 1926.	P.O. Box 518, Coolidge, AZ 85228
Castillo de San Marcos National Monument, Fla.	19.74	.62	20.36	Oldest masonry fort in continental United States; construction started in 1672 by the Spanish to protect St. Augustine, first permanent settlement by Europeans in continental United States, 1565. A Living History area. Proclaimed as Fort Marion National Monument, Oct. 15, 1924; transferred from War Department, Aug. 10, 1933; changed to Castillo de San Marcos National Monument, June 5, 1942. Boundary changes: June 29, 1936; July 5, 1960.	1 Castillo Dr., St. Augustine, FL 32084
Castle Clinton National Monument, N.Y.	1.00	.....	1.00	A structure, built 1808-11, which served successively as a defense for New York Harbor, a promenade and entertainment center, and an immigration depot through which more than 8 million people entered the United States from 1855 to 1890. Authorized, Aug. 12, 1946.	c/o New York City Group, NPS, 26 Wall St., New York, NY 10005
Chaco Canyon National Monument, N. Mex.	20,989.35	520.05	21,509.40	Thirteen major Indian ruins unsurpassed in the United States, representing highest point of Pueblo pre-Columbian civilization; hundreds of smaller ruins. Proclaimed, Mar. 11, 1907. Boundary change: Jan. 10, 1928.	c/o Navajo Lands Group, NPS, P.O. Box 539, Farmington, NM 87401

41

# Historical Areas Administered by the National Park Service, and Related Properties—Continued

42

NAME AND LOCATION	ACREAGE			OUTSTANDING CHARACTERISTICS AND PERTINENT DATA	P.O. ADDRESS
	FEDERAL	NON- FEDERAL	GROSS		
Chalmette National Historical Park, La.	141.32	1.13	142.45	Scene of major part of Battle of New Orleans, a brilliant American victory in the War of 1812. Park includes the inactive Chalmette National Cemetery. A Living History area. Established as Chalmette Monument and Grounds, Mar. 4, 1907; transferred from War Department, Aug. 10, 1933; established as Chalmette National Historical Park, Aug. 10, 1939. Boundary change: Mar. 20, 1958.	P.O. Box 429, Arabi, LA 70032
Chamizal National Memorial, Tex.	54.90	.....	54.90	Memorializes the peaceful settlement by the Chamizal Treaty (signed 1963) of a 99-year boundary dispute between the United States and Mexico. On Cordova Island in the Rio Grande. <i>Not open to the public.</i> Authorized, June 30, 1966.	1426 Southwest Center, El Paso, TX 79901

43

Chesapeake and Ohio Canal National Historical Park, Md.-D.C.-W.Va.	7,106.64	13,132.50	20,239.14	Route of 184-mile canal consisting of a Lower Unit, Georgetown, D.C., to Seneca, Md., and Upper Unit, Seneca to Cumberland, Md. A Living History area. Federal acreage: 7,006.60 in Md.; 96.64 in D.C.; 3.40 in W. Va. Placed under National Park Service, Sept. 23, 1938; appropriations authorized, Aug. 7, 1946; proclaimed Chesapeake and Ohio Canal National Monument, Jan. 18, 1961; changed to national historical park, Jan. 8, 1971.	<i>Lower Unit:</i> c/o George Washington Memorial Parkway, 1400 Wilson Blvd., Suite 102, Arlington, VA 22209 <i>Upper Unit:</i> c/o Antietam-C&O Canal Group, NPS, P.O. Box 158, Sharpsburg, MD 21782
Chicago Portage National Historic Site, Ill.	.....	91.20	91.20	Preserves a portion of the famous portage discovered by French explorers Jacques Marquette and Louis Joliet and used by pioneers as a link between the Great Lakes and the Mississippi; one of the economic foundations of Chicago. Designated, Jan. 3, 1952. Not federally owned or administered.	c/o Cook County Forest Preserve, Cummings Sq., River Forest, IL 60305
Chickamauga and Chattanooga National Military Park, Ga.-Tenn.	8,112.83	.....	8,112.83	Civil War battlefields of Chickamauga, Orchard Knob, Lookout Mountain, and Missionary Ridge. A Living History area. Acreage: 6,246.01 in Ga.; 1,866.82 in Tenn. Established, Aug. 19, 1890; transferred from War Department, Aug. 10, 1933. Boundary changes: Aug. 9, 1939; Mar. 5, 1942; June 24, 1948.	P.O. Box 2126, Fort Oglethorpe, GA 30741

# Historical Areas Administered by the National Park Service, and Related Properties—Continued

44

NAME AND LOCATION	ACREAGE			OUTSTANDING CHARACTERISTICS AND PERTINENT DATA	P.O. ADDRESS
	FEDERAL	NON- FEDERAL	GROSS		
Chimney Rock National Historic Site, Nebr.	.....	83.36	83.36	A famous landmark and campsite on the Oregon Trail. Designated, Aug. 2, 1956. Owned by Nebraska; administered by the city of Bayard, the Nebraska State Historical Society, and the National Park Service, under a cooperative agreement of June 21, 1956.	c/o Scotts Bluff National Monument, P.O. Box 427, Gering, NB 69341
Christiansted National Historic Site, V.I.	27.15	.....	27.15	Commemorates the colonial development of the Virgin Islands. Danish colonial structures of 18th and 19th centuries at capital of the former Danish West Indies on St. Croix Island, discovered by Christopher Columbus in 1493. Designated as Virgin Islands National Historic Site, Mar. 4, 1952; changed to Christiansted National Historic Site, Jan. 16, 1961. Boundary change: June 27, 1962.	P.O. Box 160, Christiansted, VI 00820
City of Refuge National Historical Park, Hawaii	180.78	.....	180.78	Until 1819, vanquished Hawaiian warriors, noncombatants, and taboo breakers escaped death if they reached this sacred ground. Prehistoric house sites; royal fishponds; coconut groves; spectacular shore scenery. A Living History area. Authorized, July 26, 1955.	c/o Hawaii Group, NPS, Pacific International Bldg., 677 Ala Moana Blvd., Suite 512, Honolulu, HI 96813
Colonial National Historical Park, Va.	7,244.09	2,185.91	9,430.00	Most of Jamestown Island, site of first permanent English settlement in America; Yorktown, scene of culminating battle of American Revolution, 1781; 23-mile parkway connecting these and other colonial sites with Williamsburg; Cape Henry Memorial, marking approximate site of first landing of Jamestown colonists, 1607. A Living History area. Authorized as Colonial National Monument, July 3, 1930; designated as national historical park, June 5, 1936; Cape Henry Memorial site transferred from War Department, effective, Jan. 19, 1939. Boundary changes: June 5, 1936; June 28, 1938; Dec. 24, 1942; Dec. 23, 1944; Mar. 24, 1945; May 12, 1948.	P.O. Box 210, Yorktown, VA 23490
Coronado National Memorial, Ariz.	2,834.16	.....	2,834.16	Commemorates first European exploration of the Southwest, by Francisco Vasquez de Coronado in 1540-42, and provides a view of a part of the route by which Coronado's expedition entered what is now the United States. Authorized, July 9, 1952. Boundary change: Sept. 2, 1960.	Star Route, Hereford, AZ 85615
Cowpens National Battlefield Site, S.C.	1.24	.....	1.24	Site of Brig. Gen. Daniel Morgan's victory over British Lt. Col. Banastre Tarleton on Jan. 17, 1781. Established, Mar. 4, 1929; transferred from War Department, Aug. 10, 1933. Boundary change: July 18, 1958.	c/o Kings Mountain National Military Park, P.O. Box 31, Kings Mountain, NC 28086

45

# *Historical Areas Administered by the National Park Service, and Related Properties—Continued*

46

NAME AND LOCATION	ACREAGE			OUTSTANDING CHARACTERISTICS AND PERTINENT DATA	P.O. ADDRESS
	FEDERAL	NON- FEDERAL	GROSS		
Cumberland Gap National Historical Park, Ky.-Va.-Tenn.	20,170.61	5.88	20,176.49	Mountain pass of the Wilderness Road, explored by Daniel Boone. Main artery of great trans-Allegheny migration for settlement of "the Old West"; important military objective in Revolutionary and Civil Wars. A Living History area. Federal acreage: 10,685.94 in Ky.; 7,477.98 in Va.; 2,006.69 in Tenn. Authorized, June 11, 1940. Boundary change: July 26, 1961.	P.O. Box 840, Middlesboro, KY 40965
Custer Battlefield National Monument, Mont.	765.34	.....	765.34	Site of the famous Battle of the Little Bighorn, on June 25-26, 1876, between five companies of the 7th U.S. Cavalry and the Sioux and Northern Cheyenne Indians, in which Lt. Col. George A. Custer and about 268 of his force were killed. A Living History area. Ordered established as a national cemetery, by Secretary of War, Jan. 29, 1879; proclaimed National Cemetery of Custer's Battlefield Reservation, Dec. 7, 1886; transferred from War Department, July 1, 1940; changed to Custer Battlefield National Monument by Act of Congress, Mar. 22, 1946. Boundary change: Apr. 14, 1926.	P.O. Box 416, Crow Agency, MT 59022

Custis-Lee Mansion, Va. ....	3.47	.....	3.47	Antebellum home of the Custis and Lee families. A Living History area. Authorized, Mar. 4, 1925; transferred from War Department, Aug. 10, 1933; made a permanent memorial to Robert E. Lee by Act of Congress, June 29, 1955. Boundary change: Nov. 3, 1959.	c/o George Washington Memorial Parkway, 1400 Wilson Blvd., Suite 102, Arlington, VA 22209
De Soto National Memorial, Fla.	24.78	5.22	30.00	Commemorates landing of Spanish explorer Hernando de Soto in Florida in 1539 and the first extensive organized exploration of what is now the southern United States by Europeans. Authorized, Mar. 11, 1948. Boundary change: Sept. 8, 1960.	P.O. Box 1377, Bradenton, FL 33506
Dorchester Heights National Historic Site, Mass.	.....	5.43	5.43	A memorial tower and a green mark the site of the Colonial batteries which threatened the British in Boston and helped to force them to evacuate the city on Mar. 17, 1776. Designated, Apr. 27, 1951. Owned and administered by the city of Boston.	c/o Parks and Recreation Dept., 33 Beacon St., Boston, MA 02108
Edison National Historic Site, N.J.	19.96	.....	19.96	Buildings and equipment used by Thomas A. Edison for many of his experiments; his library, papers, and models of some of his inventions. Commemorates important phase of Nation's technological progress. Site also includes Glenmont, Edison's 23-room home, furnished as he and his family lived in it. Edison Home National Historic Site designated, Dec. 6, 1955; Edison Laboratory National Monument proclaimed, July 14, 1956; areas combined as Edison National Historic Site, Sept. 5, 1962. Boundary change: Sept. 5, 1962.	c/o Morristown-Edison Group, NPS, P.O. Box 1136R, Morristown, NJ 07960

47

# Historical Areas Administered by the National Park Service, and Related Properties—Continued

48

NAME AND LOCATION	ACREAGE			OUTSTANDING CHARACTERISTICS AND PERTINENT DATA	P.O. ADDRESS
	FEDERAL	NON- FEDERAL	GROSS		
Effigy Mounds National Monument, Iowa.	1,373.80	93.70	1,467.50	Outstanding examples of Indian mounds in shapes of birds and other creatures. Proclaimed, Oct. 25, 1949. Boundary change: May 27, 1961.	P.O. Box K, McGregor, IA 52157
Eisenhower National Historic Site, Pa.	493.13	.....	493.13	Home and farm of President and Mrs. Dwight D. Eisenhower. <i>Not open to the public.</i> Designated, Nov. 27, 1967, authorized by Act of Congress, Dec. 2, 1969.	c/o Gettysburg National Military Park, P.O. Box 70, Gettysburg, PA 17325
El Morro National Monument, N. Mex.	959.92	318.80	1,278.72	"Inscription Rock," soft sandstone monolith on which are carved hundreds of inscriptions, including those of 17th-century Spanish explorers and 19th-century American emigrants and settlers; also pre-Columbian petroglyphs. Proclaimed, Dec. 8, 1906. Boundary changes: June 18, 1917; June 14, 1950.	c/o Navajo Lands Group, NPS, P.O. Box 539, Farmington, NM 87401
Federal Hall National Memorial, N.Y.	0.45	.....	0.45	Graceful 1842 building on site of original Federal Hall where the Stamp Act Congress convened, 1765, the Second Continental Congress met, 1785, Washington took the oath as first U.S. President and the Bill of Rights was adopted, 1789, and the John Peter Zenger trial for freedom of the press was held in 1735. Present building was a Federal financial center. Designated as Federal Hall Memorial National Historic Site, May 26, 1939; changed to Federal Hall National Memorial, Aug. 11, 1955.	c/o New York City Group, NPS, 26 Wall St., New York, NY 10005
Ford's Theatre National Historic Site, D.C.	.25	.....	.25	Scenes of President Lincoln's assassination and death, Apr. 14-15, 1865; contains Olroyd Collection of Lincolniana. A Living History area. Act of Apr. 7, 1866, provided for purchase of Ford's Theatre by Federal Government; designation changed to Lincoln Museum, Feb. 12, 1932; redesignated Ford's Theater (Lincoln Museum), Apr. 14, 1965. House Where Lincoln Died authorized, June 11, 1896. Both areas transferred from Office of Public Buildings and Public Parks of the National Capital, Aug. 10, 1933; combined as Ford's Theatre National Historic Site, June 23, 1970. Boundary change: June 23, 1970.	c/o National Capital Parks-Central, 1100 Ohio Dr. SW., Washington, DC 20242
Fort Bowie National Historic Site, Ariz.	1,060.00	.....	1,060.00	Ruins of fort, established in 1862, the focal point of military operations against Geronimo and his band of Apaches. <i>No federal facilities.</i> Authorized, Aug. 30, 1964. Boundary change: Feb. 2, 1971.	P.O. Box 276, Bowie, AZ 85605

49

# *Historical Areas Administered by the National Park Service, and Related Properties—Continued*

50

NAME AND LOCATION	ACREAGE			OUTSTANDING CHARACTERISTICS AND PERTINENT DATA	P.O. ADDRESS
	FEDERAL	NON- FEDERAL	GROSS		
Fort Caroline National Memorial, Fla.	128.37	.....	128.37	Overlooks the site of French Huguenot colony of 1564-65, second French attempt at settlement within the present United States. Here, the French and Spanish began two centuries of European colonial rivalry in North America. Fort is replica of original on St. Johns River. Authorized, Sept. 21, 1950.	12713 Fort Caroline Rd., Jacksonville, FL 32225
Fort Clatsop National Memorial, Oreg.	124.97	.....	124.97	Winter encampment site of the Lewis and Clark Expedition, 1805-6. A Living History area. Authorized, May 29, 1958.	Route 3, Box 604-FC, Astoria, OR 97103
Fort Davis National Historic Site, Tex.	460.00	.....	460.00	Key post in the West Texas defensive system; from 1854 to 1891 guarded emigrants on the San Antonio-El Paso road. A Living History area. Authorized, Sept. 8, 1961.	P.O. Box 785, Fort Davis, TX 79734

Fort Donelson (Dover) National Cemetery, Tenn.	15.34	.....	15.34	Headstones laid out in shape of a heart. Interments: 1,042 (unidentified 512). Probable date of Civil War interments, 1867. Transferred from War Department, Aug. 10, 1933.	P.O. Box F, Dover, TN 37058
Fort Donelson National Military Park, Tenn.	513.05	86.95	600.00	Scene of the first major victory for the Union Army in the Civil War. A Living History area. Established, Mar. 26, 1928; transferred from War Department, Aug. 10, 1933. Boundary changes: Aug. 30, 1937; Sept. 8, 1960.	P.O. Box F, Dover, TN 37058
Fort Frederica National Monument, Ga.	210.72	39.28	250.00	Built (1736-48) by Gen. James E. Oglethorpe during the Anglo-Spanish struggle for control of what is now southeastern United States. A Living History area. Authorized, May 26, 1936. Boundary changes: Sept. 20, 1950; May 16, 1958.	P.O. Box 816, St. Simons Island, GA 31522
Fort Jefferson National Monument, Fla.	47,125.00	.....	47,125.00	Largest all-masonry fortification in Western World, built in 1846 for control of Florida Straits; Federal military prison during and after the Civil War. Bird refuge; marine life. Proclaimed, Jan. 4, 1935.	c/o Everglades National Park, P.O. Box 279, Homestead, FL 33030
Fort Laramie National Historic Site, Wyo.	562.79	.....	562.79	Site of fur-trade post and surviving buildings of a major military post guarding covered-wagon trails to the West, 1834-90. A Living History area. Proclaimed as a national monument, July 16, 1938; changed to national historic site, Apr. 29, 1960. Boundary change: Apr. 29, 1960.	Fort Laramie, WY 82212

51

# *Historical Areas Administered by the National Park Service, and Related Properties—Continued*

52

NAME AND LOCATION	ACREAGE			OUTSTANDING CHARACTERISTICS AND PERTINENT DATA	P.O. ADDRESS
	FEDERAL	NON- FEDERAL	GROSS		
Fort Larned National Historic Site, Kans.	406.19	275.20	681.39	Protected the Santa Fe Trail; the key military base in the Indian war of 1868-69; an Indian agency to 1883. Authorized, Aug. 31, 1964.	Route 3, Larned, KS 67550
Fort McHenry National Monument and Historic Shrine, Md.	43.26	.....	43.26	Successful defense of this fort in War of 1812, Sept. 13-14, 1814, inspired Francis Scott Key to write "The Star Spangled Banner." A Living History area. Authorized as Fort McHenry National Park, Mar. 3, 1925; transferred from War Department, Aug. 10, 1933; changed to Fort McHenry National Monument and Historic Shrine by Act of Congress, Aug. 11, 1939. Boundary change: June 5, 1936.	Baltimore, MD 21230
Fort Matanzas National Monument, Fla.	298.51	.....	298.51	Spanish fort built, 1740-42, to protect St. Augustine from the British. Proclaimed, Oct. 15, 1924; transferred from War Department, Aug. 10, 1933. Boundary changes: Jan. 9, 1935; Mar. 24, 1948.	c/o Castillo de San Marcos National Monument, 1 Castillo Dr., St. Augustine, FL 32084

Fort Necessity National Battlefield, Pa.	350.26	149.74	500.00	Scene of opening battle of the French and Indian War, July 3, 1754, when Colonials under Lt. Col. George Washington, 22, met French troops and Indians. A Living History area. Established as a national battlefield site, Mar. 4, 1931; transferred from War Department, Aug. 10, 1933; changed to national battlefield, Aug. 10, 1961.	c/o Allegheny Portage Railroad National Historic Site, P.O. Box 247, Cresson, PA 16630
Fort Point National Historic Site, Calif.	96.00	.....	96.00	Classic brick and granite mid-19th century coastal fortification, largest on the west coast of North America. Established, Oct. 16, 1970.	c/o Fort Point Museum Association, P.O. Box 9163, San Francisco, CA 94129
Fort Pulaski National Monument, Ga.	5,356.52	160.10	5,516.62	Early 19th-century fort, whose bombardment by Federal rifled cannon in 1862 first demonstrated the ineffectiveness of old-style masonry fortifications. A Living History area. Proclaimed, Oct. 15, 1924; transferred from War Department, Aug. 10, 1933. Boundary changes: June 26, 1936; May 25, 1959.	P.O. Box 98, Savannah Beach, GA 31328
Fort Raleigh National Historic Site, N.C.	140.48	19.18	159.66	Site of the first attempted English settlement in North America—Sir Walter Raleigh's "Lost Colony," 1585-87. A Living History area. Designated, Apr. 5, 1941. Boundary change: Aug. 17, 1961.	c/o Cape Hatteras National Seashore, P.O. Box 457, Manteo, NC 27954
Fort Scott Historic Area and Other Kansas Historic Areas, Kans.	.....	7.00	7.00	Commemorates historic events in Kansas prior to and during the Civil War. Authorized, Aug. 31, 1965. The Secretary of the Interior is authorized to give planning and financial assistance to the city of Fort Scott and to provide markers for other historic areas in Kansas. Not federally owned or administered.	c/o Fort Scott Chamber of Commerce, Fort Scott, KA 66701

53



NAME AND LOCATION	ACREAGE			OUTSTANDING CHARACTERISTICS AND PERTINENT DATA	P.O. ADDRESS
	FEDERAL	NON- FEDERAL	GROSS		
Fort Smith National Historic Site, Ark.	12.82	5.76	18.58	One of the first U.S. military posts in the Louisiana Territory; from 1817 to 1890, a center of authority for the untamed region to the West. Authorized, Sept. 13, 1961.	P.O. Box 1406, Fort Smith, AR 72901
Fort Stanwix National Monument, N.Y.	.....	18.00	18.00	The American stand here in August 1777 was a major factor in repulsing British invasion from Canada. Also site of the Treaty of Fort Stanwix, Nov. 5, 1768, with the Iroquois. <i>Not open to the public.</i> Authorized, Aug. 21, 1935; acquisition from city of Rome pending.	c/o New York City Group, NPS, 26 Wall St., New York, NY 10005
Fort Sumter National Monument, S.C.	34.27	.....	34.27	Scene of first engagement of the Civil War, Apr. 12, 1861; also embraces Fort Moultrie where a decisive encounter occurred on eve of the Revolution, June 28, 1776. Site of Seminole chief Osceola's grave. Authorized, Apr. 28, 1948; accepted by the U.S. Department of the Interior from the Department of the Army, July 12, 1948.	Drawer R, Sullivans Island, SC 29482

Fort Union National Monument, N. Mex.	720.60	.....	720.60	Ruins of the key fort on the Santa Fe Trail that shaped Southwest destiny, 1851-91. A Living History area. Authorized, June 28, 1954.	Watrous, NM 87753
Fort Union Trading Post National Historic Site, N. Dak.-Mont.	120.04	259.96	380.00	Ruins of principal fur-trading depot in the Upper Missouri River region from 1828 to 1867. Federal acreage: 73.04 in N. Dak.; 47.00 in Mont. Authorized, June 20, 1966.	c/o Theodore Roosevelt National Memorial Park, Medora, ND 58645
Fort Vancouver National Historic Site, Wash.	89.21	130.79	220.00	Western headquarters of the Hudson's Bay Company, 1825-49; the hub of trading activities and seat of political and military authority for the Pacific Northwest; U.S. military reservation, 1849-1949. Authorized as a national monument, June 19, 1948; changed to national historic site, June 30, 1961. Boundary changes: Jan. 15, 1958; June 30, 1961.	Vancouver, WA 98661
Frederick Douglass Home, D.C.	8.00	.....	8.00	From 1877 to 1895, home of the Nation's leading black 19th-century spokesman, and U.S. minister to Haiti, 1889. On Cedar Hill. Authorized, Sept. 5, 1962	c/o National Capital Parks-East, 5210 Indian Head Hwy., Oxon Hill, MD 20021
Fredericksburg and Spotsylvania County Battlefields Memorial National Military Park, Va.	2,997.75	674.40	3,672.15	Portions of battlefields of Fredericksburg, Chancellorsville, the Wilderness, and Spotsylvania Court House where major battles of the Civil War were fought between 1862 and 1864. A Living History area. Established, Feb. 14, 1927; transferred from War Department, Aug. 10, 1933.	P.O. Box 679, Fredericksburg, VA 22401

# Historical Areas Administered by the National Park Service, and Related Properties—Continued

56

NAME AND LOCATION	ACREAGE			OUTSTANDING CHARACTERISTICS AND PERTINENT DATA	P.O. ADDRESS
	FEDERAL	NON- FEDERAL	GROSS		
Fredericksburg National Cemetery, Va.	12.00	.....	12.00	Overlooks the Sunken Road. Interments: 15,333 (unidentified 12,746). No grave space available. Probable date of unidentified Civil War interments, 1865. Transferred from War Department, Aug. 10, 1933.	P.O. Box 679, Fredericksburg, VA 22401
General Grant National Memorial, N.Y.	.76	.....	.76	A memorial to Ulysses S. Grant, the Union commander who brought the Civil War to an end. Tombs of General and Mrs. Grant are here. As the President of the United States (1869-77), Grant signed the act establishing the first national park, Yellowstone, Mar. 1, 1872. Dedicated Apr. 27, 1897. Legislature in 1956 approved transfer by Grant Monument Association and the City of New York to Federal ownership; accepted by Congress, Aug. 14, 1958; placed under National Park Service, May 1, 1959.	c/o New York City Group, NPS, 26 Wall St., New York, NY 10005
George Rogers Clark National Historical Park, Ind.	22.65	.....	22.65	Domed memorial near the site of old Fort Sackville, which was seized from the British by Lt. Col. George Rogers Clark, Feb. 25, 1779. A Living History area. Authorized, July 23, 1966.	115 Dubois St., Vincennes, IN 47591

George Washington Birthplace National Monument, Va.	393.68	.....	393.68	Birthplace of the first U.S. President, memorial mansion, and gardens; site of tombs of his father, grandfather, and great-grandfather. A Living Farm area. Established, Jan. 23, 1930. Boundary change: Mar. 30, 1931.	c/o Fredericksburg and Spotsylvania County Battlefields Memorial National Military Park, P.O. Box 679, Fredericksburg, VA 22401
George Washington Carver National Monument, Mo.	210.00	.....	210.00	Site of the birthplace and childhood home of the famous black scientist. Existing landmarks include the spring, a grove of trees, and the graves of the Carver family. Authorized, July 14, 1943.	P.O. Box 38, Diamond, MO 64840
Gettysburg National Cemetery, Pa.	20.58	.....	20.58	Site of President Lincoln's Gettysburg Address, Nov. 19, 1863. Interments 6,270 (unidentified 1,665). Beginning date of Civil War interments, Oct. 1863. Placed under War Department, July 14, 1870. Transferred from War Department, Aug. 10, 1933. Boundary change: June 19, 1948.	P.O. Box 70, Gettysburg, PA 17325
Gettysburg National Military Park, Pa.	3,139.89	268.75	3,408.64	Site of great Civil War battle, July 1-3, 1863, which repulsed Confederate invasion of the North. A Living History area. Established, Feb. 11, 1895; transferred from War Department, Aug. 10, 1933. Boundary changes: Jan. 31, 1948; July 31, 1953.	P.O. Box 70, Gettysburg, PA 17325
Gila Cliff Dwellings National Monument, N. Mex.	533.13	.....	533.13	Well-preserved cliff dwellings in natural cavities on face of overhanging cliff. Proclaimed, Nov. 16, 1907; transferred from Forest Service, U.S. Department of Agriculture, Aug. 10, 1933. Boundary change: Apr. 17, 1962.	Gila Hot Springs, Route 11, Box 100, Silver City, NM 88061

57

*Historical Areas Administered by the National Park Service, and Related Properties—Continued*

58

NAME AND LOCATION	ACREAGE			OUTSTANDING CHARACTERISTICS AND PERTINENT DATA	P.O. ADDRESS
	FEDERAL	NON- FEDERAL	GROSS		
Gloria Dei (Old Swedes') Church National Historic Site, Pa.	2.74	0.69	3.43	Second oldest Swedish church in United States, founded 1677; present structure erected about 1700; splendid example of early Swedish church architecture. Designated, Nov. 17, 1942. Church site owned and administered by Corporation of Gloria Dei (Old Swedes') Church. Boundary change: Aug. 21, 1958.	Delaware Ave. and Christian St., Philadelphia, PA 19106
Golden Spike National Historic Site, Utah.	2,171.69	.....	2,171.69	Commemorates completion, in 1869, of the first trans-continental railroad in the United States. Designated as a national historic site in non-Federal ownership, Apr. 2, 1957; authorized for Federal ownership and administration by Act of Congress, July 30, 1965. Boundary change: July 30, 1965.	P.O. Box 639, Brigham City, UT 84302
Grand Portage National Monument, Minn.	709.97	.....	709.97	Nine-mile portage on a principal route of Indians, explorers, missionaries, and fur traders into the North-west; includes a reconstruction of the Grand Portage post of the North West Company. A Living History area. Designated as a national historic site, Sept. 15, 1951; changed to national monument by Act of Congress, Sept. 2, 1958.	P.O. Box 666, Grand Marais, MN 55604

Gran Quivira National Monument, N. Mex.	610.94	.....	610.94	Site of 17th-century Spanish mission; ruins of two mission buildings and 18 Pueblo Indian house mounds. Proclaimed, Nov. 1, 1909. Boundary change: Nov. 25, 1919.	Route 1, Mountainair, NM 87036
Guilford Courthouse National Military Park, N.C.	220.01	12.99	233.00	Commemorates battle on Mar. 15, 1781, opening the campaign which led to Yorktown and the end of the Revolution. Established, Mar. 2, 1917; transferred from War Department, Aug. 10, 1933.	P.O. Box 9334, Plaza Station, Greensboro, NC 27408
Hamilton Grange National Memorial, N.Y.	.71	.....	.71	"The Grange," home of Alexander Hamilton, American statesman and first Secretary of U.S. Treasury. <i>No Federal facilities.</i> Authorized, Apr. 27, 1962.	c/o New York City Group, NPS, 26 Wall St., New York, NY 10005
Hampton National Historic Site, Md.	45.42	.....	45.42	One of the lavish Georgian mansions of America built during the latter part of the 18th century. Designated, June 22, 1948. Boundary change: Dec. 23, 1953.	535 Hampton Lane, Towson, MD 21204
Harpers Ferry National Historical Park, Md.-W. Va.	1,279.83	250.17	1,530.00	Historic area at the confluence of the Shenandoah and Potomac Rivers; scene of John Brown's raid of 1859. Because of its strategic location, the town changed hands many times during the Civil War. Federal acreage: 763.07 in Md.; 516.76 in W. Va. Authorized as a national monument, June 30, 1944; changed to national historical park, May 29, 1963. Boundary change: July 14, 1960.	P.O. Box 117, Harpers Ferry, WV 25425

59

*Historical Areas Administered by the National Park Service, and Related Properties—Continued*

60

NAME AND LOCATION	ACREAGE			OUTSTANDING CHARACTERISTICS AND PERTINENT DATA	P.O. ADDRESS
	FEDERAL	NON- FEDERAL	GROSS		
Herbert Hoover National Historic Site, Iowa.	128.74	19.26	148.00	Birthplace, boyhood home, and burial place of the 31st President of the United States, 1929-33. Herbert Hoover Library, administered by National Archives and Records Service, General Services Administration, adjacent to the site. Authorized, Aug. 12, 1965.	P.O. Box 607, West Branch, IA 52358
Home of Franklin D. Roosevelt National Historic Site, N.Y.	187.69	.....	187.69	Birthplace, home, and "Summer White House" of the 32d President of the United States (1933-45), where many distinguished visitors were entertained. Also, Rose Garden where the President and Mrs. Roosevelt are buried. Designated, Jan. 15, 1944. A Joint Resolution of Congress, July 18, 1939, authorized acceptance by the Federal Government of title to any part of Hyde Park Estate donated to the United States. Full title to property accepted, Nov. 21, 1945. Boundary changes: July 1, 1953; Nov. 9, 1964.	Hyde Park, Dutchess County, NY 12538
Homestead National Monument of America, Nebr.	162.73	31.84	194.57	Site of one of the first claims under the Homestead Act of 1862. A Living History area. Authorized, Mar. 19, 1936.	Beatrice, NB 68310
Hopewell Village National Historic Site, Pa.	848.06	.....	848.06	One of the finest examples of a rural American 19th-century ironmaking village; includes the blast furnace and its auxiliary structures. A Living History area. Designated, Aug. 3, 1938. Boundary change: June 6, 1942; July 24, 1946.	R.D. 1, Box 315, Elverson, PA 19520
Horseshoe Bend National Military Park, Ala.	2,040.00	.....	2,040.00	Site of the battle of Mar. 27, 1814, on the Tallapoosa River, when Gen. Andrew Jackson's forces broke the power of the Creek Indian Confederacy and opened Alabama and other parts of the Old Southwest to settlement. A Living History area. Authorized, July 25, 1956.	Route 1, Box 63, Daviston, AL 36256
Hovenweep National Monument, Colo.-Utah.	505.43	.....	505.43	Six groups of towers, pueblos, and cliff dwellings built by pre-Columbian Indians. Federal acreage: 345.43 in Colo.; 160.00 in Utah. Proclaimed, Mar. 2, 1923. Boundary changes: Apr. 26, 1951; Nov. 20, 1952; Apr. 6, 1956.	c/o Mesa Verde National Park, Mesa Verde National Park, CO 81330
Hubbell Trading Post National Historic Site, Ariz.	154.52	5.48	160.00	A still-active trading post illustrating the influence of reservation traders on the Indians' way of life. A Living History area. Authorized, Aug. 28, 1965.	c/o Navajo Lands Group, NPS, P.O. Box 539, Farmington, NM 87401

61

# Historical Areas Administered by the National Park Service, and Related Properties—Continued

62

NAME AND LOCATION	ACREAGE			OUTSTANDING CHARACTERISTICS AND PERTINENT DATA	P.O. ADDRESS
	FEDERAL	NON- FEDERAL	GROSS		
Independence National Historical Park, Pa.	16.59	5.25	21.84	Structures and properties in old Philadelphia associated with the American Revolution and the founding and growth of the United States; Independence Hall, the Liberty Bell, Congress Hall, and old City Hall. Independence Square is owned by the city of Philadelphia but administered by the National Park Service. Included in Federal ownership are the Second Bank of the United States, c. 1819 (0.79 acre) and Deshler-Morris House in Germantown (0.63 acre). Authorized, June 28, 1948. On Mar. 16, 1959, incorporated Philadelphia Custom House (Second Bank of the United States) designated a national historic site. May 26, 1939. Other boundary changes: Aug. 6, 1956; Aug. 21, 1958; Aug. 27, 1958; Mar. 7, 1959; June 23, 1959; Sept. 14, 1959; Aug. 21, 1964.	313 Walnut St., Philadelphia, PA 19106
Jamestown National Historic Site, Va.		20.63	20.63	Part of site (on upper end of Jamestown Island) of first permanent English settlement in North America, 1607; scene of first representative legislative government on this continent, July 30, 1619. Designated, Dec. 18, 1940. Owned and administered by Association for the Preservation of Virginia Antiquities. Remainder of Jamestown site and island is part of Colonial National Historical Park.	c/o Association for the Preservation of Virginia Antiquities, John Marshall House, 2705 Park Ave., Richmond, VA 23220
Jefferson National Expansion Memorial National Historic Site, Mo.	90.96		90.96	Park in St. Louis along the Mississippi River and prize-winning 630-foot-high stainless steel arch, designed by Finnish-born American architect Eero Saarinen, commemorating the spirit of the pioneers and Western expansion of the Nation. Designated, Dec. 20, 1935. Boundary change: Aug. 29, 1969.	11 North 4th St., St. Louis, MO 63102
John Fitzgerald Kennedy National Historic Site, Mass.	.09		.09	Birthplace and early boyhood home (1917-20) of the 35th President of the United States, 1961-63. Authorized, May 26, 1967.	c/o Boston Group, NPS, P.O. Box 160, Concord, MA 01742
John Muir National Historic Site, Calif.	8.90		8.90	John Muir House and adjacent Martinez Adobe commemorating Muir's contribution to conservation and literature. Authorized, Aug. 31, 1964.	c/o San Francisco Bay Area Group, NPS, Point Reyes, CA 94956
Johnstown Flood National Memorial, Pa.	54.18		54.18	Memorializes the tragic Johnstown Flood of 1889 caused by a break in the South Fork Dam on a tributary of the Little Conemaugh River. Authorized, Aug. 31, 1964.	c/o Allegheny Portage Railroad National Historic Site, P.O. Box 247, Cresson, PA 16630
Kennesaw Mountain National Battlefield Park, Ga.	2,882.62	800.00	3,682.62	Sites of two engagements between Union and Confederate forces during the Atlanta Campaign, June 20-July 2, 1864. A Living History area. Authorized as a national battlefield site, Feb. 8, 1917; transferred from War Department, Aug. 10, 1933; changed to national battlefield park, June 26, 1935. Boundary change authorized: Aug. 9, 1939.	P.O. Box 1167, Marietta, GA 30060

63

# Historical Areas Administered by the National Park Service, and Related Properties—Continued

64

NAME AND LOCATION	ACREAGE			OUTSTANDING CHARACTERISTICS AND PERTINENT DATA	P.O. ADDRESS
	FEDERAL	NON- FEDERAL	GROSS		
Kings Mountain National Military Park, S.C.	3,950.00	.....	3,950.00	Site of an important victory for American frontiersmen at a critical point during the Revolution, Oct. 7, 1780. Established, Mar. 3, 1931; transferred from War Department, Aug. 10, 1933. Boundary change: June 23, 1959.	P.O. Box 31, Kings Mountain, NC 28086
Lincoln Boyhood National Memorial, Ind.	119.45	80.55	200.00	The southern Indiana farm where Abraham Lincoln grew from youth into manhood. A Living Farm area. Authorized, Feb. 19, 1962.	Lincoln City, IN 47552
Lincoln Home National Historic Site, Ill.	.....	12.28	12.28	Residence of Abraham Lincoln when he left to accept the Presidency, 1861. Authorized, Aug. 18, 1971.	c/o Indiana-Illinois Group, NPS, Lincoln City, IN 47752
Lincoln Memorial, D.C. ....	163.63	.....	163.63	Classical structure of great beauty, containing a marble seated statue 19 feet high of the Great Emancipator by sculptor Daniel Chester French; architect of the building, Henry Bacon. Authorized, Feb. 9, 1911; transferred from Office of Public Buildings and Public Parks of the National Capital, Aug. 10, 1933.	c/o National Capital Parks-Central, 1100 Ohio Dr. SW., Washington, DC 20242

Lyndon B. Johnson National Historic Site, Tex.	7.65	.....	7.65	Birthplace and boyhood home of the 36th President of the United States, 1963-69. Authorized, Dec. 2, 1969.	P.O. Box 329, Johnson City, TX 78636
McLoughlin House National Historic Site, Oreg.	.....	.63	.63	Home of Dr. John McLoughlin, 1847-57, often called the "Father of Oregon," prominent in development of the Pacific Northwest as chief factor of Fort Vancouver. Designated as McLoughlin Home National Historic Site, June 27, 1941; name changed to McLoughlin House National Historic Site, Jan. 16, 1945. Owned and administered by McLoughlin Memorial Association.	Oregon City, OR 97045
Manassas National Battlefield Park, Va.	2,670.97	56.25	2,727.22	Scene of the battles of First and Second Manassas, July 21, 1861, and Aug. 28-30, 1862. The 1861 battle was the first test of Northern and Southern military prowess. Here, Confederate Brig. Gen. Thomas J. Jackson acquired his nickname "Stonewall." Designated, May 10, 1940. Boundary change: Apr. 17, 1954.	c/o Fredericksburg and Spotsylvania County Battlefields Memorial National Military Park, P.O. Box 679, Fredericksburg, VA 22401
Mar-A-Lago National Historic Site, Fla.	.....	17.17	17.17	Private mansion expressive of the affluent society's way of life in the 1920's. <i>Not open to the public.</i>	c/o Florida Group, NPS, P.O. Box 2764, Tallahassee, FL 32304
Mesa Verde National Park, Colo.	51,525.39	548.23	52,073.62	Most notable and best preserved pre-Columbian cliff dwellings and other works of early man in the United States. A Living History area. Established, June 29, 1906. Boundary changes: June 30, 1913; Feb. 26, 1931; May 27, 1932; Dec. 23, 1963.	Mesa Verde National Park, CO 81330

65

# *Historical Areas Administered by the National Park Service, and Related Properties—Continued*

66

NAME AND LOCATION	ACREAGE			OUTSTANDING CHARACTERISTICS AND PERTINENT DATA	P.O. ADDRESS
	FEDERAL	NON- FEDERAL	GROSS		
Minute Man National Historical Park, Mass.	507.33	242.67	750.00	Scene of fighting, Apr. 19, 1775, opening the American Revolution. Includes North Bridge, Minute Man statue, 4 miles of Battle Road between Lexington and Concord, and "The Wayside," Nathaniel Hawthorne's home. A Living History area. Designated as national historic site, Apr. 14, 1959; changed to national historical park, Sept. 21, 1959.	c/o Boston Group, NPS, P.O. Box 160, Concord, MA 01742
Montezuma Castle National Monument, Ariz.	783.09	59.00	842.09	One of the best-preserved cliff dwellings in the United States, this five-story, 20-room castle is 90 percent intact. Includes Montezuma Well, of archeological and geological interest. Proclaimed, Dec. 8, 1906. Boundary changes: Feb. 23, 1937; Oct. 19, 1943; Apr. 4, 1947; June 23, 1959.	c/o Flagstaff Group, NPS, 121 East Birch, Flagstaff, AZ 86001
Moore's Creek National Military Park, N.C.	42.23	7.45	49.68	Scene of a battle on Feb. 27, 1776, between North Carolina Patriots and Loyalists. The Patriot victory notably advanced the revolutionary cause in the South. Established, June 2, 1926; transferred from War Department, Aug. 10, 1933. Boundary change: Sept. 27, 1944.	Currie, Pender County, NC 28435

Morristown National Historical Park, N.J.	1,339.13	18.47	1,357.60	Sites of important military encampments during the Revolution; Washington's headquarters, 1777 and 1779-80. A Living History area. Authorized, Mar. 2, 1933. Boundary changes: Jan. 27, 1954; Sept. 18, 1964; Jan. 17, 1969.	c/o Morristown-Edison Group, NPS, P.O. Box 1136R, Morristown, NJ 07960
Mound City Group National Monument, Ohio.	67.50	.....	67.50	Large group of mounds built 300 B.C. to A.D. 600 by the Indians primarily as a burial place. Proclaimed, Mar. 2, 1923; transferred from War Department, Aug. 10, 1933. Boundary change: Apr. 3, 1952.	P.O. Box 327, Chillicothe, OH 45601
Mount Rushmore National Memorial, S. Dak.	1,245.95	32.50	1,278.45	Colossal heads of Presidents George Washington, Thomas Jefferson, Abraham Lincoln, and Theodore Roosevelt, sculptured by Gutzon Borglum on the face of a granite mountain. Authorized, Mar. 3, 1925. Boundary changes: May 22, 1940; Oct. 6, 1949.	Keystone, SD 57751
Navajo National Monument, Ariz.	360.00	.....	360.00	Three of largest and most elaborate cliff dwellings known—Betatakin, Keet Seel, and Inscription House. Proclaimed, Mar. 20, 1909. Boundary change: Mar. 14, 1912.	c/o Navajo Lands Group, NPS, P.O. Box 539, Farmington, NM 87401
Nez Perce National Historical Park, Idaho.	1,391.37	1,608.63	3,000.00	Preserves, commemorates, and interprets the history and culture of the Nez Perce Indian Country. Four federally owned sites administered by the National Park Service; 18 sites interpreted through cooperative agreements. A Living History area. Authorized, May 15, 1965.	P.O. Box 93, Spalding, ID 83551

67

# *Historical Areas Administered by the National Park Service, and Related Properties—Continued*

68

NAME AND LOCATION	ACREAGE			OUTSTANDING CHARACTERISTICS AND PERTINENT DATA	P.O. ADDRESS
	FEDERAL	NON- FEDERAL	GROSS		
Ocmulgee National Monument, Ga.	683.48	.....	683.48	Remains of mounds and villages representing the cultural evolution of the Indian mound-builder civilization in the southern United States. Authorized, June 14, 1934. Boundary change: June 13, 1941.	P.O. Box 4186, Macon, GA 31208
Pea Ridge National Military Park, Ark.	4,278.75	.....	4,278.75	Scene of one of the major engagements of the Civil War west of the Mississippi, on Mar. 7-8, 1862. Authorized, July 20, 1956.	Pea Ridge, AR 72751
Pecos National Monument, N. Mex.	340.90	.....	340.90	Foundations of a 17th-century mission church praised in Spanish writings; ruins of an 18th-century church; ancient pueblo structural remains; restored kiva. A landmark on the Santa Fe Trail, ruts of which are still visible here. Authorized, June 28, 1965.	P.O. Drawer 11, Pecos, NM 87552

Pennsylvania Avenue National Historic Site, D.C.	.....	.....	.....	Portion of Pennsylvania Avenue and the area adjacent to it between the Capitol and the White House encompassing Ford's Theatre National Historic Site and several blocks of the Washington commercial district, including a number of Federal structures. Existing park areas are listed separately. Designated, Sept. 30, 1965.	c/o President's Temporary Commission on Pennsylvania Avenue National Historic Site, Shoreham Bldg., 806 15th St. NW., Washington, DC 20005
Perry's Victory and Inter- national Peace Memorial National Monument, Ohio.	21.44	.....	21.44	Memorial near site where Commodore Oliver H. Perry won greatest naval battle of War of 1812; established "to inculcate the lessons of international peace by arbitration and disarmament." World's most massive Doric column. Constructed, 1912-15, with funds from Federal Government and nine States; established, June 2, 1936, as national monument.	P.O. Box 78, Put-in-Bay, OH 43456
Petersburg National Battlefield, Va.	1,522.58	1,208.42	2,731.00	Scene of the "Battle of the Crater" and 10-month Union campaign, 1864-65, to seize Petersburg, center of railroads supplying Richmond and Gen. Robert E. Lee's army. A Living History area. Established as a national military park, July 3, 1926; transferred from War Department, Aug. 10, 1933; changed to national battlefield, Aug. 24, 1962. Boundary changes: June 5, 1942; Sept. 7, 1949.	P.O. Box 549, Petersburg, VA 23803
Pipe Spring National Monument, Ariz.	40.00	.....	40.00	Historic fort and other structures built by Mormon pioneers. Memorializes the struggle for exploration and settlement of the Southwest. A Living Farm area. Proclaimed, May 31, 1923.	c/o Southern Utah Group, NPS, P.O. Box 749, Cedar City, UT 84720

69



# *Historical Areas Administered by the National Park Service, and Related Properties—Continued*

70

NAME AND LOCATION	ACREAGE			OUTSTANDING CHARACTERISTICS AND PERTINENT DATA	P.O. ADDRESS
	FEDERAL	NON- FEDERAL	GROSS		
Pipestone National Monument, Minn.	281.99	0.32	282.31	Quarry from which Indians obtained materials for making peace pipes used in ceremonies. A Living History area. Established, Aug. 25, 1937. Boundary change: June 18, 1956.	P.O. Box 727, Pipestone, MN 56164
Piscataway Park, Md.	1,035.73	23.08	1,058.81	Preserves the tranquil view from Mount Vernon of the Maryland Potomac shore. A pilot project in use of easements to protect parklands from obtrusive, urban expansion. Authorized, Oct. 4, 1961. Boundary change: July 19, 1966.	c/o National Capital Parks-East, 5210 Indian Head Hwy., Oxon Hill, MD 20021
Poplar Grove (Petersburg) National Cemetery, Va.	8.72	.....	8.72	Cemetery is on camping ground of the 50th Regiment of New York Engineers. Interments: 6,315 (unidentified 4,110). No grave space available. Probable date of Civil War, interments, 1866. Transferred from War Department, Aug. 10, 1933.	c/o Petersburg National Battlefield, P.O. Box 549, Petersburg, VA 23803

Richmond National Battlefield Park, Va.	741.90	.....	741.90	Scene of several battles to capture Richmond, the Confederate capital, during the Civil War. Authorized, Mar. 2, 1936. Boundary change: Mar. 3, 1956.	3215 East Broad St., Richmond, VA 23223
Roger Williams National Memorial, R.I.	.....	5.00	5.00	Memorial to the founder of the Rhode Island Colony and a pioneer in religious freedom. <i>Not open to the public.</i> Authorized, Oct. 22, 1965.	c/o New England Field Office, NPS, Rm. 1400, Post Office & Courthouse, Boston, MA 02109
Roosevelt Campobello International Park, N.B., Canada.	.....	2,721.50	2,721.50	Summer home of President Franklin D. Roosevelt where he was stricken at the age of 39 by poliomyelitis. First international park to be administered by a joint commission. Established, July 7, 1964. Owned and administered by a United States-Canadian Commission.	c/o Executive Secretary, Roosevelt Campobello International Park Comm., P.O. Box 97, Lubec, ME 04652
Russell Cave National Monument, Ala.	310.45	.....	310.45	Cave containing an almost continuous archeological record of human habitation from at least 6000 B.C. to about A.D. 1650. A Living History area. Proclaimed, May 11, 1961.	Route 1, Box 175, Bridgeport, AL 35740
Sagamore Hill National Historic Site, N.Y.	85.00	.....	85.00	The home of Theodore Roosevelt from 1885 until his death in 1919. Authorized, July 25, 1962.	c/o New York City Group, NPS, 26 Wall St., New York, NY 10005

71

# *Historical Areas Administered by the National Park Service, and Related Properties—Continued*

72

NAME AND LOCATION	ACREAGE			OUTSTANDING CHARACTERISTICS AND PERTINENT DATA	P.O. ADDRESS
	FEDERAL	NON- FEDERAL	GROSS		
Saint Croix Island National Monument, Maine.	22.19	34.31	56.50	Commemorates the French settlement of 1604 which led to the founding of New France. On Saint Croix Island in the Saint Croix River on the Canadian border. <i>No Federal facilities.</i> Authorized, June 8, 1949.	c/o Acadia National Park, Route 1, Box 1, Bar Harbor, ME 04609
Saint-Gaudens National Historic Site, N.H.	83.00	3.00	86.00	A memorial to the American sculptor, Augustus Saint-Gaudens, containing his home, "Aspet," and his studios and gardens. A Living History area. Authorized, Aug. 31, 1964.	c/o Saratoga National Historical Park, RD 1, Box 113-C, Stillwater, NY 12170
Saint Paul's Church National Historic Site, N.Y.	.....	6.09	6.09	Eighteenth-century church, significant because of its connection with events leading to the John Peter Zenger trial involving freedom of the press, and because of its place in American architectural history and the Revolution. Designated, July 5, 1943. Owned and administered by the Corporation of Saint Paul's Church.	c/o Corporation of Saint Paul's Church, 897 South Columbus Ave., Mount Vernon, NY 10550

St. Thomas National Historic Site, V.I.	1.66	.....	1.66	Contains Fort Christian, completed in 1680—oldest standing structure in Virgin Islands, and hub of the early Danish settlement. Houses police and fire departments. Designated, Dec. 24, 1960.	c/o Government of the Virgin Islands, Charlotte Amalie, St. Thomas, VI 00801
Salem Maritime National Historic Site, Mass.	8.80	1.93	10.73	Only major port never occupied by the British during the Revolution. Later, the wharf was one of the Nation's great mercantile centers as Salem became the "New World Venice." Other structures of maritime and architectural significance include the Custom House where Nathaniel Hawthorne worked. A Living History area. Designated, Mar. 17, 1938. Boundary change: Dec. 12, 1963.	c/o Boston Group, NPS, P.O. Box 160, Concord, MA 01742
San Jose Mission National Historic Site, Tex.	.....	4.13	4.13	An outstanding example of the frontier missions that stretched across the Southwest in the 18th century. Designated, June 1, 1941. Administered cooperatively by the Texas Parks and Wildlife Department, the Archdiocese of San Antonio, the National Park Service, the San Antonio Conservation Society, and Bexar County. Not in Federal ownership.	6539 San Jose Dr., San Antonio, TX 78214
San Juan Island National Historical Park, Wash.	1,176.54	575.45	1,751.99	Commemorates the peaceful relations maintained by the United States, Great Britain, and Canada since 1872 boundary dispute here. Includes English and American campsites. Authorized, Sept. 9, 1966.	P.O. Box 549, Friday Harbor, WA 98250

73

# *Historical Areas Administered by the National Park Service, and Related Properties—Continued*

74

NAME AND LOCATION	ACREAGE			OUTSTANDING CHARACTERISTICS AND PERTINENT DATA	P.O. ADDRESS
	FEDERAL	NON- FEDERAL	GROSS		
San Juan National Historic Site, P.R.	48.25	.....	48.25	Massive masonry fortifications, oldest in territorial limits of the United States, begun by the Spanish in the 16th century to protect a strategic harbor guarding the sea lanes to the New World. Designated, Feb. 14, 1949.	P.O. Box 712, Old San Juan, PR 00902
Saratoga National Historical Park, N.Y.	2,432.35	3,067.65	5,500.00	Scene of American victory over the British in 1777; turning point of the Revolution and one of the decisive battles in world history; Maj. Gen. Philip Schuyler's country home. A Living History area. Authorized, June 1, 1938.	R.D. 1, Box 113-C, Stillwater, NY 12170
Saugus Iron Works National Historic Site, Mass.	.24	8.76	9.00	Reconstruction of the first integrated iron works in North America, begun in 1646. A Living History area. Authorized, Apr. 5, 1968.	c/o Boston Group, NPS, P.O. Box 160, Concord, MA 01742
Scotts Bluff National Monument, Nebr.	2,674.98	409.02	3,084.00	Landmark on Oregon Trail associated with mass migration between 1843 and 1869 across the Great Plains. Proclaimed, Dec. 12, 1919. Boundary changes: May 9, 1924; June 1, 1932, Mar. 29, 1940; June 30, 1961.	P.O. Box 427, Gering, NB 69341

75

Shiloh National Military Park, Tenn.	3,510.50	191.50	3,702.00	Scene of bitter battle of Apr. 6-7, 1862, which prepared way for Maj. Gen. U.S. Grant's successful siege of Vicksburg; well-preserved Indian mounds. Established, Dec. 27, 1894; transferred from War Department, Aug. 10, 1933. Boundary changes: June 25, 1947; Aug. 22, 1957; May 16, 1958.	Shiloh, TN 38376
Shiloh (Pittsburg Landing) National Cemetery, Tenn.	10.25	.....	10.25	Burial place of men who fell in Battle of Shiloh and surrounding area. Interments: 3,746 (unidentified 2,370). Probable date of Civil War interments, 1866. Transferred from War Department, Aug. 10, 1933.	Shiloh, TN 38376
Sitka National Monument, Alaska.	54.33	.....	54.33	Site of 1804 fort and battle which marked the last major Tlingit Indian resistance to Russian colonization. Exhibit of totem poles. A Living History area. Proclaimed, Mar. 23, 1910. Boundary change: Feb. 25, 1952.	c/o Alaska Group, NPS, P.O. Box 2252, Anchorage, AK 99501
Statue of Liberty National Monument, N.Y.-N.J.	58.38	.....	58.38	Famous 152-foot copper Statue of Liberty bearing the torch of freedom, a gift of the French people in 1886 to commemorate alliance of the two nations in American Revolution. Area includes Ellis Island, immigration port, 1892-1954. Federal acreage: 55.38 in N.Y.; 3.00 in N.J. Proclaimed, Oct. 15, 1924; transferred from War Department, Aug. 10, 1933. Boundary changes: Sept. 7, 1937; May 11, 1965.	c/o New York City Group, NPS, 26 Wall St., New York, NY 10005

*Historical Areas Administered by the National Park Service, and Related Properties—Continued*

76

NAME AND LOCATION	ACREAGE			OUTSTANDING CHARACTERISTICS AND PERTINENT DATA	P.O. ADDRESS
	FEDERAL	NON- FEDERAL	GROSS		
Stones River (Murfreesboro) National Cemetery, Tenn.	20.09	.....	20.09	Burial site of soldiers who fell at Stones River and in later wars. Interments: 6,831 (unidentified 2,562). Probable date of Civil War interments, 1865. Transferred from War Department, Aug. 10, 1933.	P.O. Box 1039, Murfreesboro, TN 37130
Stones River National Battlefield, Tenn.	330.86	.....	330.86	Scene of a fierce midwinter battle, Dec. 31, 1862–Jan. 2, 1863, which began the Federal offensive to trisect the Confederacy. Established as a national military park, Mar. 3, 1927; transferred from War Department, Aug. 10, 1933; changed to national battlefield, Apr. 22, 1960. Boundary change: Apr. 22, 1960.	P.O. Box 1039, Murfreesboro, TN 37130
Theodore Roosevelt Birth- place National Historic Site, N.Y.	.11	.....	.11	Birthplace in 1858 of the 26th President of the United States. Authorized, July 25, 1962.	c/o New York City Group, NPS, 26 Wall St., New York, NY 10005
Theodore Roosevelt Inaugural National Historic Site, N.Y.	1.03	.....	1.03	The Ansley Wilcox House where Theodore Roosevelt took the oath of office as President of the United States on Sept. 14, 1901. At least eight Presidents have visited here. Authorized, Nov. 2, 1966.	641 Delaware Ave., Buffalo, NY 14209
Theodore Roosevelt National Memorial Park, N. Dak.	69,528.31	907.69	70,436.00	Scenic badlands along Little Missouri River and part of Theodore Roosevelt's Elkhorn Ranch; contains bison and original prairie. Established, Apr. 25, 1947. Boundary changes: June 10, 1948; June 12, 1948; Mar. 24, 1956; Nov. 6, 1963.	Medora, ND 58645
Thomas Jefferson Memorial, D.C.	18.36	.....	18.36	Circular, colonnaded structure of classic style introduced in this country by Jefferson, author of the Declaration of Independence and President of the United States, 1801–9. Interior wall panels with inscriptions from his writings. Heroic statue sculptured by Rudolph Evans. Architects, John Russell Pope and associates, Otto Eggers and Daniel Higgins. Authorized, June 26, 1934.	c/o National Capital Parks- Central, 1100 Ohio Dr. SW., Washington, DC 20242
Tonto National Monument, Ariz.	1,120.00	.....	1,120.00	Well-preserved cliff dwellings occupied during the early part of the 14th century by Solado Indians who farmed in the Salt River Valley. Proclaimed, Dec. 19, 1907; transferred from Forest Service, U.S. Department of Agriculture, Aug. 10, 1933. Boundary change: Apr. 1, 1937.	P.O. Box 707, Roosevelt, AZ 85545
Touro Synagogue National Historic Site, R.I.	.....	.23	.23	One of the finest examples of colonial religious architecture; rich in historical associations. Place of worship of Congregation Jeshuat Israel. Designated, Mar. 5, 1946. Owned by Congregation Shearith Israel, New York City. National Park Service lends technical assistance for preservation of the building under cooperative agreement with the two congregations.	85 Touro St., Newport, RI 02840

77

# *Historical Areas Administered by the National Park Service, and Related Properties—Continued*

78

NAME AND LOCATION	ACREAGE			OUTSTANDING CHARACTERISTICS AND PERTINENT DATA	P.O. ADDRESS
	FEDERAL	NON- FEDERAL	GROSS		
Tumacacori National Monument, Ariz.	10.15	.....	10.15	Historic Spanish Catholic mission building near the site first visited by Jesuit Father Kino in 1691. Proclaimed, Sept. 15, 1908. Boundary change: Apr. 28, 1959.	P.O. Box 67, Tumacacori, AZ 85640
Tupelo National Battlefield, Miss.	1.00	.50	1.50	Commemorates battle, July 13-14, 1864, between Lt. Gen. Nathan Bedford Forrest's cavalry and a Union force of 14,000 sent to keep Forrest from cutting railroad supplying Maj. Gen. William T. Sherman's march on Atlanta. Established as a national battlefield site, Feb. 21, 1929; transferred from War Department, Aug. 10, 1933; changed to national battlefield, Aug. 10, 1961. Boundary change: Aug. 10, 1961.	c/o Natchez Trace Parkway, R.R. 5, NT-143, Tupelo, MS 38801
Tuzigoot National Monument, Ariz.	42.67	.....	42.67	Excavated ruins of a large Indian pueblo which flourished in the Verde Valley between A.D. 1000 and 1400. Proclaimed, July 25, 1939.	P.O. Box 68, Clarkdale, AZ 86324

Vanderbilt Mansion National Historic Site, N.Y.	211.65	.....	211.65	Fine example of the palatial mansions built by 19th-century millionaires. A Living History area. Designated, Dec. 18, 1940.	c/o Home of Franklin D. Roosevelt National Historic Site, Hyde Park, Dutchess County, NY 12538
Vicksburg National Cemetery, Miss.	117.85	.....	117.85	Burial site of many who died within 150 miles of Vicksburg during the Civil War campaigns of 1863. Interments: 18,207 (unidentified 12,954). No grave space available. Probable date of Civil War interments, 1865. Transferred from War Department, Aug. 10, 1933. Boundary change: Mar. 2, 1955.	P.O. Box 349, Vicksburg, MS 39180
Vicksburg National Military Park, Miss.	1,579.69	161.09	1,740.78	Remarkably preserved fortifications of 47-day siege of Vicksburg ending July 3, 1863. Victory gave the North control of the Mississippi River and cut the Confederacy in two. A Living History area. Established, Feb. 21, 1899; transferred from War Department, Aug. 10, 1933. Boundary change: June 4, 1963.	P.O. Box 349, Vicksburg, MS 39180
Walnut Canyon National Monument, Ariz.	1,641.62	237.84	1,879.46	Cliff dwellings in shallow caves under ledges of limestone, built by Pueblo Indians about 800 years ago. Proclaimed, Nov. 30, 1915; transferred from Forest Service, U.S. Department of Agriculture, Aug. 10, 1933. Boundary change: Sept. 24, 1938.	c/o Grand Canyon National Park, P.O. Box 129, Grand Canyon, AZ 86023

79

# *Historical Areas Administered by the National Park Service, and Related Properties—Continued*

80

NAME AND LOCATION	ACREAGE			OUTSTANDING CHARACTERISTICS AND PERTINENT DATA	P.O. ADDRESS
	FEDERAL	NON- FEDERAL	GROSS		
Washington Monument, D.C.	106.01	.....	106.01	A 555-foot obelisk honoring George Washington; a dominating feature of the Nation's Capital. Architect-designer, Robert Mills. Authorized, Jan. 31, 1848; transferred from Office of Public Buildings and Public Parks of the National Capital, Aug. 10, 1933.	c/o National Capital Parks, Central, 1100 Ohio Dr. SW., Washington, DC 20242
White House, D.C.	18.07	.....	18.07	Residence and office of the Presidents of the United States since Nov. 1800; on site selected by George Washington and included in L'Enfant plan; cornerstone laid, Oct. 13, 1792; renovated, 1949-52. Transferred, Aug. 10, 1943, to National Park Service, U.S. Department of the Interior, the direct legal successor of three Federal Commissioners appointed by the President under act of July 16, 1790, and who directed initial construction. Their authority developed through acts of May 1, 1802; Apr. 29, 1816; Mar. 3, 1849; Mar. 2, 1867; July 1, 1898; Feb. 26, 1925; Mar. 3, 1933; and Executive Order of June 10, 1933. Under act of Sept. 22, 1961, "the White House . . . shall be administered pursuant to the act of August 25, 1916" and supplementary and amendatory acts.	c/o National Capital Parks, 1100 Ohio Dr. SW., Washington, DC 20242

Whitman Mission National Historic Site, Wash.	98.15	.....	98.15	Site where Dr. and Mrs. Marcus Whitman ministered to spiritual and physical needs of Indians until slain by a few of them in 1847; landmark on Oregon Trail. Authorized as Whitman National Monument, June 29, 1936; changed to Whitman Mission National Historic Site, Jan. 1, 1963. Boundary changes: Feb. 7, 1961; Feb. 8, 1963.	Route 2, Walla Walla, WA 99362
William Howard Taft National Historic Site, Ohio.	.....	.78	.78	Birthplace and early home of the 27th President of the United States, 1909-13; U.S. Chief Justice, 1921-30. Authorized, Dec. 2, 1969.	P.O. Box 19072, Cincinnati, OH 45219
Wilson's Creek National Battlefield, Mo.	1,727.53	.....	1,727.53	Site of Civil War battle on Aug. 10, 1861, for control of Missouri. Authorized, Apr. 22, 1960; changed from a national battlefield park, Dec. 16, 1970.	c/o George Washington Carver National Monument, P.O. Box 38, Diamond, MO 64840
Wright Brothers National Memorial, N.C.	431.40	.....	431.40	Site of first sustained flight by Wilbur and Orville Wright in a heavier-than-air machine, Dec. 17, 1903. Authorized as Kill Devil Hill Monument National Memorial, Mar. 2, 1927; transferred from War Department, Aug. 10, 1933; changed to Wright Brothers National Memorial, Dec. 1, 1953. Boundary change: June 23, 1959.	c/o Cape Hatteras National Seashore, P.O. Box 457, Manteo, NC 27954
Wupatki National Monument, Ariz.	35,232.84	.....	35,232.84	Ruins of red sandstone pueblos built by farming Indians about A.D. 1065. The modern Hopi Indians are believed to be partly descended from these people. Proclaimed, Dec. 9, 1924. Boundary changes: July 9, 1937; Jan. 22, 1941; Aug. 10, 1961.	c/o Grand Canyon National Park, P.O. Box 129, Grand Canyon, AZ 86023

81

## *Historical Areas Administered by the National Park Service, and Related Properties—Continued*

NAME AND LOCATION	ACREAGE			OUTSTANDING CHARACTERISTICS AND PERTINENT DATA	P.O. ADDRESS
	FEDERAL	NON- FEDERAL	GROSS		
Yorktown National Cemetery, Va.	2.91	.....	2.91	Graves of Union soldiers, mainly, who fell within 50 miles of Yorktown during the Peninsula Campaign. Interments 2,183 (unidentified 1,434). No grave space available. Probable date of Civil War interments, 1866. Transferred from War Department, Aug. 10, 1933.	c/o Colonial National Historical Park, P.O. Box 210, Yorktown, VA 23490
Yucca House National Monument, Colo.	9.60	.....	9.60	Unexcavated ruins of large prehistoric Indian pueblo. <i>Not open to the public.</i> Proclaimed, Dec. 19, 1919.	c/o Mesa Verde National Park, Mesa Verde National Park, CO 81330

# ***recreational areas***

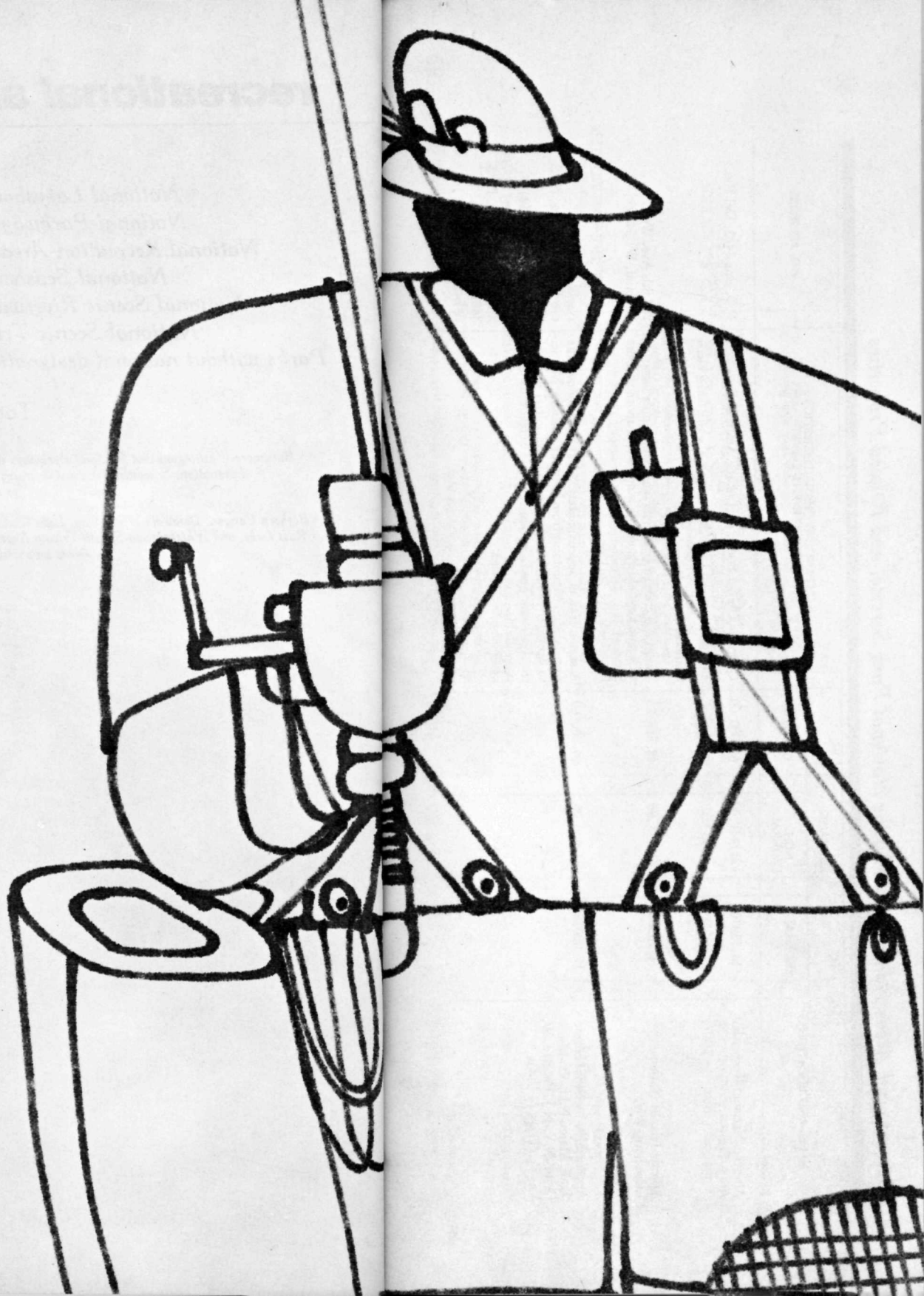
---

<i>National Lakeshores</i>	4
<i>National Parkways</i> <sup>1</sup>	5
<i>National Recreation Areas</i> <sup>2</sup>	13
<i>National Seashores</i>	8
<i>National Scenic Riverways</i>	3
<i>National Scenic Trail</i>	1
<i>Parks without national designation</i>	2
Total	36

<sup>1</sup> *Baltimore-Washington and Suiland Parkways without national designation. Scheduled for possible transfer to Maryland for administration.*

<sup>2</sup> *Bighorn Canyon, Delaware Water Gap, Lake Chelan, Lake Mead, Ross Lake, and Whiskeytown-Shasta-Trinity National Recreation Areas authorized by Congress.*





# Recreational Areas Administered by the National Park Service, and Related Properties

88

NAME AND LOCATION	ACREAGE			OUTSTANDING CHARACTERISTICS AND PERTINENT DATA	P.O. ADDRESS
	FEDERAL	NON- FEDERAL	GROSS		
Amistad National Recreation Area, Tex.	43,559.00	21,441.00	65,000.00	Contains United States part of the Amistad Reservoir on the Rio Grande. Administered under cooperative agreement with United States Section, International Boundary and Water Commission, United States and Mexico, Nov. 11, 1965.	P.O. Box 1463, Del Rio, TX 78840
Apostle Islands National Lakeshore, Wis.	1,182.00	41,643.85	42,825.85	Twenty picturesque islands and an 11-mile strip of adjacent Bayfield Peninsula along south shore of Lake Superior. Established, Sept. 26, 1970.	206 6th Ave. West, Ashland, WI 54806
Appalachian National Scenic Trail, Maine-N.H.-Vt.-Mass.-Conn.-N.Y.-N.J.-Pa.-Md.-W. Va.-Va.-Tenn.-N.C.-Ga.	17,000.00	33,000.00	50,000.00	A scenic trail of approximately 2,000 miles follows the Appalachian Mountains from Mount Katahdin, Maine, to Springer Mountain, Ga. One of two initial units of the National Trail System. Federal acreage by State unavailable. Established, Oct. 2, 1968.	<i>Northern unit:</i> c/o Regional Office, NPS, 143 South 3d St., Philadelphia, PA 19106 <i>Southern unit:</i> c/o Regional Office, NPS, 3401 Whipple Ave., Atlanta, GA 30344

Arbuckle National Recreation Area, Okla.	5,631.00	3,220.00	8,851.00	Manmade Lake of the Arbuckles provides water recreation for extensive Midwest area. Administered under cooperative agreement with Bureau of Reclamation, U.S. Department of the Interior, Feb. 1, 1965.	P.O. Box 201, Sulphur, OK 73086
Assateague Island National Seashore, Md.-Va.	14,512.47	25,117.53	39,630.00	A 37-mile barrier island, with sandy beach, migratory waterfowl, and wild ponies. Federal acreage: 14,507.15 in Md.; 5.32 in Va. Authorized, Sept. 21, 1965.	Route 2, Box 294, Berlin, MD 21811
Baltimore-Washington Parkway, Md.	2,431.24	.....	2,431.24	A 29-mile approach to the Nation's Capital containing 19 miles administered by the National Park Service; 10 miles by Maryland. Includes Greenbelt Park, a natural woodland of 1,100 acres. Transferred from Bureau of Public Roads, U.S. Department of Commerce, Aug. 3, 1950. Scheduled for eventual transfer to Maryland for administration. Boundary changes: Nov. 9, 1966; Apr. 3, 1967.	c/o Catoctin Mountain Park, Thurmont, MD 21788
Bighorn Canyon National Recreation Area, Mont.-Wyo.	61,986.00	60,637.00	122,623.00	A 71-mile-long reservoir created by Yellowtail Dam on the Bighorn River; extends 47 miles through spectacular Bighorn Canyon. The Crow Indian Reservation borders a large part of the area. Federal acreage: 33,548.00 in Mont.; 28,438.00 in Wyo. Administered under cooperative agreement with Bureau of Reclamation, U.S. Department of the Interior, Dec. 31, 1964; established by Act of Congress, Oct. 15, 1966.	P.O. Box 458 YRS, Hardin, MT 59035

89

*Recreational Areas Administered by the National Park Service, and Related Properties—Continued*

90

NAME AND LOCATION	ACREAGE			OUTSTANDING CHARACTERISTICS AND PERTINENT DATA	P.O. ADDRESS
	FEDERAL	NON- FEDERAL	GROSS		
Blue Ridge Parkway, N.C.- Va.-Ga.	82,472.65	12,276.58	94,749.23	Scenic parkway which averages 3,000 feet above sea level, following Blue Ridge Mountains, embracing several large recreational areas, and preserving mountain folk culture. A Living History area. 469 miles completed or under construction; estimated length when completed, 659 miles. First national parkway. Federal acreage: 45,428.66 in N.C.; 28,630.99 in Va.; 8,413.00 in Ga. <i>Not open between Beech Gap, N.C., and terminus in Georgia.</i> Initial construction funds allocated under authority of National Industrial Recovery Act, June 16, 1933; act establishing parkway under National Park Service, June 30, 1936. Boundary changes: June 30, 1961; Oct. 9, 1968.	P.O. Box 7606, Asheville, NC 28807
Cape Cod National Seashore, Mass.	22,610.33	21,989.67	44,600.00	Ocean beaches, dunes, woodlands, fresh-water ponds, and marshes on outer Cape Cod, for centuries a landmark and haven for mariners. Authorized, Aug. 7, 1961.	South Wellfleet, MA 02663
Cape Hatteras National Seashore, N.C.	28,500.00	.....	28,500.00	Notable for its beaches, migratory waterfowl, fishing, and points of historical interest, including the Cape Hatteras Lighthouse overlooking the "graveyard of the Atlantic." First national seashore. <i>Authorized, Aug. 17, 1937. Includes 5,915 acres of Federal land comprising Pea Island National Wildlife Refuge administered by the Bureau of Sport Fisheries and Wildlife, Fish and Wildlife Service, U.S. Department of the Interior.</i>	P.O. Box 457, Manteo, NC 27954
Cape Lookout National Seashore, N.C.	.....	24,500.00	24,500.00	Series of barrier islands of the lower Outer Banks, embracing beaches, dunes, salt marshes, and Cape Lookout Lighthouse. <i>No Federal facilities.</i> <i>Authorized, Mar. 10, 1966.</i>	P.O. Box 690, Beaufort, NC 28516
Catoctin Mountain Park, Md	5,768.90	.....	5,768.90	Part of the forested ridge that forms the eastern rampart of the Appalachian Mountains in Maryland, with sparkling streams and panoramic vistas of the Monocacy Valley. A Living History area. Catoctin Recreation Demonstration Area transferred from Resettlement Administration, Nov. 14, 1936; changed to Catoctin Mountain Park, July 12, 1954. Boundary change: July 12, 1954.	Thurmont, MD 21788
Coulee Dam National Recreation Area, Wash.	100,059.00	.....	100,059.00	Franklin D. Roosevelt Lake, formed by Grand Coulee Dam (part of the Columbia River Basin Project). Administered under cooperative agreement with Bureau of Reclamation and Office of Indian Affairs, U.S. Department of the Interior, Dec. 18, 1946.	P.O. Box 37, Coulee Dam, WA 99116

91

*Recreational Areas Administered by the National Park Service, and Related Properties—Continued*

92

NAME AND LOCATION	ACREAGE			OUTSTANDING CHARACTERISTICS AND PERTINENT DATA	P.O. ADDRESS
	FEDERAL	NON- FEDERAL	GROSS		
Curecanti National Recreation Area, Colo.	41,103.00	.....	41,103.00	Includes Blue Mesa Lake, Morrow Point Lake, and Crystal Reservoir, components of the Curecanti Unit of the Colorado River Storage Project. Administered under cooperative agreement with Bureau of Reclamation, U.S. Department of the Interior, Feb. 11, 1965.	334 South 10th St., Montrose, CO 81401
Delaware Water Gap National Recreation Area, N.J.-Pa.	21,024.97	47,801.03	68,826.00	Outstanding scenic area along Delaware River to encompass 37-mile-long Tocks Island Reservoir when U.S. Army Corps of Engineers completes dam. Federal acreage: 14,237.01 in N.J.; 6,787.96 in Pa. Authorized by Act of Congress, Sept. 1, 1965.	Int. 80, Columbia, NJ 07832
Fire Island National Seashore, N.Y.	2,725.19	16,585.81	19,311.00	Part of a barrier island off the south shore of Long Island, with outstanding qualities of natural history and opportunities for beach-oriented recreation. Authorized, Sept. 11, 1964. Boundary change: Oct. 9, 1965.	c/o New York City Group, NPS, 26 Wall St., New York, NY 10005

George Washington Memorial Parkway, Va.-Md.	6,130.09	1,011.54	7,141.63	Embraces many landmarks associated with the life of George Washington. When completed will extend between Mount Vernon and Great Falls on the Virginia side of the Potomac, and from Great Falls to Chain Bridge on the Maryland side. A Living History area at Great Falls Park, Va. Federal acreage: 3,549.29 in Va.; 2,580.80 in Md. Act providing for acquisition of land, establishment, and development of the parkway, May 29, 1930. Transferred from Office of Public Buildings and Public Roads of the National Capital, Aug. 10, 1933. Boundary changes: May 13, 1947; Oct. 10, 1965.	1400 Wilson Blvd., Suite 102, Arlington, VA 22209
Glen Canyon National Recreation Area, Utah-Ariz.	1,186,443.80	10,101.20	1,196,545.00	Lake Powell formed by the Colorado River behind one of the highest dams in the world. Federal acreage: 1,094,425.80 in Utah; 92,018.00 in Ariz. Administered under cooperative agreements with Bureau of Reclamation, U.S. Department of the Interior, Apr. 18, 1958, and Sept. 17, 1965.	P.O. Box 1507, Page, AZ 86040
Gulf Islands National Seashore, Fla.-Miss.	10,232.00	114,768.00	125,000.00	Historic forts, sparkling white sand beaches near Pensacola, Fla.; Fort Massachusetts and primitive offshore islands in Mississippi. Federal acreage: 6,254.00 in Fla.; 3,978.00 in Miss. Land area, 20,430.00 acres. <i>No Federal facilities.</i> Authorized, Jan. 8, 1971.	c/o Florida Group, NPS, P.O. Box 2764, Tallahassee, FL 32304

93

*Recreational Areas Administered by the National Park Service, and Related Properties—Continued*

94

NAME AND LOCATION	ACREAGE			OUTSTANDING CHARACTERISTICS AND PERTINENT DATA	P.O. ADDRESS
	FEDERAL	NON- FEDERAL	GROSS		
Indiana Dunes National Lakeshore, Ind.	2,788.78	5,932.22	8,721.00	Contains 200-foot-high sand dunes on Lake Michigan's southern shore; separate natural units of beaches, dunes, and hinterlands. Authorized, Nov. 5, 1966.	R.R. 2, Box 139-A, Chesterton, IN 46304
Lake Chelan National Recreation Area, Wash.	60,772.93	1,227.07	62,000.00	Beautiful Stehekin Valley and portion of fjordlike Lake Chelan adjoining southern unit of North Cascades National Park. Established, Oct. 2, 1968.	c/o North Cascades National Park, Sedro Woolley, WA 98284
Lake Mead National Recreation Area, Ariz.-Nev.	1,912,692.11	24,285.89	1,936,978.00	Includes Lake Mead, formed by Hoover Dam, and Lake Mohave, by Davis Dam, on the Colorado River. Federal acreage: 1,221,077.25 in Ariz.; 691,614.86 in Nev. First national recreation area established by act of Congress. Administered under cooperative agreements with Bureau of Reclamation, U.S. Department of the Interior, Oct. 13, 1936, and July 18, 1947. Name changed from Boulder Dam National Recreational Area, Aug. 11, 1947. Established, Oct. 8, 1964.	601 Nevada Hwy., Boulder City, NV 89005
Natchez Trace Parkway, Miss.-Tenn.-Ala.	38,646.30	6,651.21	45,297.51	Historic route following general location of the old Indian trail between Nashville, Tenn., and Natchez, Miss., known as the "Natchez Trace," important in early travel. 317 miles completed; estimated length when completed, 450 miles. Federal acreage: 28,252.73 in Miss.; 6,547.68 in Tenn.; 3,845.89 in Ala. Emergency Appropriation Act of June 19, 1934, allocated initial construction funds; act establishing parkway under National Park Service, May 18, 1938. Ackia Battleground (authorized as a national monument Aug. 27, 1935, and now called Chickasaw Village) and Meriwether Lewis (proclaimed as a national monument Feb. 6, 1925, and transferred from War Department Aug. 10, 1933) were disestablished and added to the Natchez Trace Parkway by act of Aug. 10, 1961.	R.R. 5, NT-143, Tupelo, MS 38801
Ozark National Scenic Riverways, Mo.	46,939.80	25,161.20	72,101.00	Nearly 150 miles of the free-flowing Current and Jacks Fork Rivers, with significant caves and springs. The first national riverway. Authorized, Aug. 27, 1964.	P.O. Box 448, Van Buren, MO 63965
Padre Island National Seashore, Tex.	132,211.88	1,706.35	133,918.23	A 67.5-mile stretch of a barrier island along the gulf coast noted for its wide sand beaches, excellent fishing, and abundant bird and marine life. Authorized, Sept. 28, 1962.	P.O. Box 8560, Corpus Christi, TX 78412

95

*Recreational Areas Administered by the National Park Service, and Related Properties—Continued*

96

NAME AND LOCATION	ACREAGE			OUTSTANDING CHARACTERISTICS AND PERTINENT DATA	P.O. ADDRESS
	FEDERAL	NON- FEDERAL	GROSS		
Pictured Rocks National Lakeshore, Mich.	20,335.32	46,664.68	67,000.00	Superlative scenic area on Lake Superior with multi-colored sandstone cliffs, broad beaches, bars, dunes, waterfalls, inland lakes, ponds, marshes, hardwood and coniferous forests, and numerous birds and animals. First national lakeshore. Land area, 65,568 acres. Authorized, Oct. 15, 1966.	c/o Isle Royale National Park, 87 North Ripley St., Houghton, MI 49931
Point Reyes National Seashore, Calif.	45,699.87	18,846.13	64,546.00	A peninsula near San Francisco noted for its long beaches backed by tall cliffs; lagoons and esteros; forested ridges; offshore bird and sea lion colonies. Part of area remains a private pastoral zone. A Living Farm area. Authorized, Sept. 13, 1962.	c/o San Francisco Bay Area Group, NPS, Point Reyes, CA 94956
Prince William Forest Park, Va.	17,345.77	1,225.78	18,571.55	The forested watershed of Quantico Creek, where pines and hardwoods have replaced worn-out farmland. Chopawamsic Recreation Demonstration Area transferred from Resettlement Administration, Nov. 14, 1936; changed to Prince William Forest Park, June 22, 1948.	P.O. Box 208, Triangle, VA 22172

Ross Lake National Recreation Area, Wash.	104,846.22	2,153.78	107,000.00	Mountain-ringed reservoir in Skagit River Canyon, separating north and south units of North Cascades National Park. Established, Oct. 2, 1968.	c/o North Cascades National Park, Sedro Woolley, WA 98284
St. Croix National Scenic Riverway, Wis.-Minn.	1,695.92	66,051.00	67,746.92	About 200 miles of the beautiful St. Croix River and its Namekagon tributary. An initial component of the National Wild and Scenic Rivers System. Federal acreage: 1,600.70 in Wis.; 95.22 in Minn. <i>No Federal facilities.</i> Authorized, Oct. 2, 1968; placed under National Park Service, Sept. 4, 1969.	P.O. Box 579, St. Croix Falls, WI 54024
Sanford National Recreation Area, Tex.	41,097.00	.....	41,097.00	Manmade Lake Meredith on the Canadian River, a popular water activity center in the Southwest. Administered under cooperative agreement with Bureau of Reclamation, U.S. Department of the Interior, Mar. 15, 1965.	P.O. Box 325, Sanford, TX 79078
Shadow Mountain National Recreation Area, Colo.	15,540.00	2,700.00	18,240.00	Shadow Mountain Lake and Lake Granby, two units of the Colorado-Big Thompson Project, adjacent to the west entrance of Rocky Mountain National Park. Administered under cooperative agreements with Bureau of Reclamation, U.S. Department of the Interior, June 27, 1952, and Aug. 3, 1955.	c/o Rocky Mountain Group, NPS, Estes Park, CO 80517
Sleeping Bear Dunes National Lakeshore, Mich.	98.00	70,970.00	71,068.00	Notable for its beaches, massive sand dunes, forests, and lakes; two offshore islands and Lake Michigan shore. Authorized, Oct. 21, 1970.	400 Main St., Frankfort, MI 49635

97

Recreational Areas Administered by the National Park Service, and Related Properties—Continued

98

NAME AND LOCATION	ACREAGE			OUTSTANDING CHARACTERISTICS AND PERTINENT DATA	P.O. ADDRESS
	FEDERAL	NON- FEDERAL	GROSS		
Suitland Parkway, Md.-D.C.	730.58	.....	730.58	A 9-mile landscaped parkway between Washington, D.C., and Suitland, Md., and between Bolling Air Force Base and Andrews Field. Federal acreage: 607.46 in Md.; 123.12 in D.C. Constructed by War Department; transferred from War Assets' Administration, Aug. 17, 1949. Scheduled for transfer to Maryland for administration.	c/o National Capital Parks-East, 5210 Indian Head Hwy., Oxon Hill, MD 20021
Whiskeytown-Shasta-Trinity National Recreation Area, Calif.	36,056.40	5,930.60	41,987.00	A scenic mountain region excellent for fishing, boating, and sightseeing at Whiskeytown Lake, formed by a dam across Clear Creek. Forest Service, U.S. Department of Agriculture, administers 172,588-acre Shasta and Trinity-Lewiston Units. Administered under cooperative agreement with Bureau of Reclamation, U.S. Department of the Interior, May 31, 1962; authorized by Act of Congress, Nov. 8, 1965.	Whiskeytown Unit, P.O. Box 188, Whiskeytown, CA 96095
Wolf National Scenic Riverway, Wis.	.....	5,516.30	5,516.30	24 miles of fast water, ideal for canoeing, fishing, and scenic enjoyment. An initial component of the Wild and Scenic Rivers System. <i>No Federal facilities.</i> Authorized, Oct. 2, 1968; placed under National Park Service, Sept. 4, 1969.	c/o Chicago Field Office, NPS, 2510 Dempster St., Room 214, Des Plaines, IL 60016

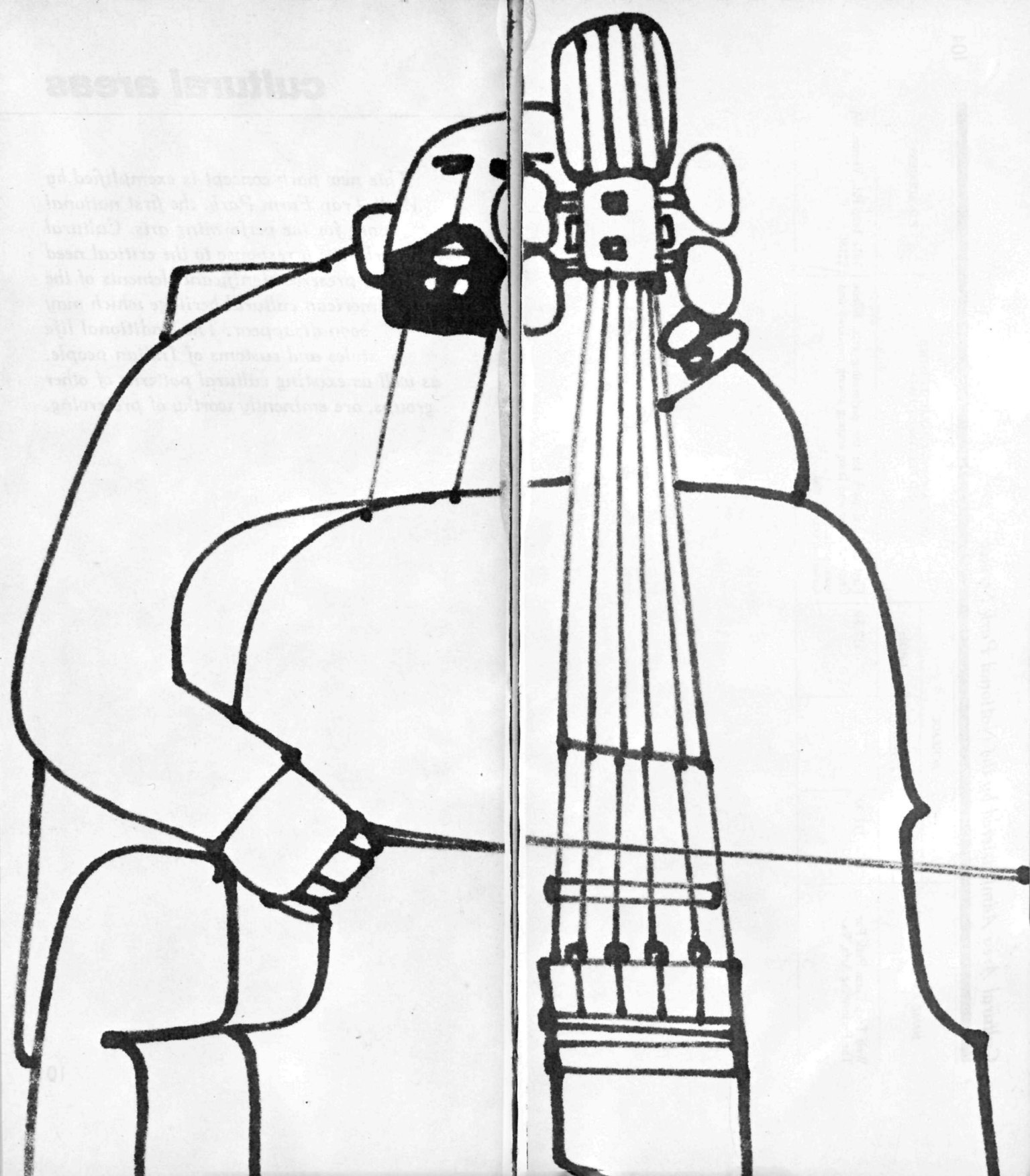
99

# **cultural areas**

---

*This new park concept is exemplified by Wolf Trap Farm Park, the first national park for the performing arts. Cultural parks are a response to the critical need to preserve significant elements of the American cultural heritage which may soon disappear. The traditional life styles and customs of Indian people, as well as existing cultural patterns of other groups, are eminently worthy of preserving.*





# *Cultural Area Administered by the National Park Service*


104

NAME AND LOCATION	ACREAGE			OUTSTANDING CHARACTERISTICS AND PERTINENT DATA	P.O. ADDRESS
	FEDERAL	NON- FEDERAL	GROSS		
Wolf Trap Farm Park For The Performing Arts, Va.	117.89	.....	117.89	First national park for the performing arts. Filene Center theater and lawn seating among meadows and woodlands. Authorized, Oct. 15, 1966.	1551 Trap Rd., Vienna, VA 22180

# ***national capital parks***

---

*National Capital Parks is comprised of the  
704-reservation park system of the  
Nation's Capital, consisting of natural,  
historical, and recreational properties  
not listed elsewhere in this booklet.*



## *National Capital Parks Administered by the National Park Service, and Related Properties*

110

NAME AND LOCATION	ACREAGE			OUTSTANDING CHARACTERISTICS AND PERTINENT DATA	P.O. ADDRESS
	FEDERAL	NON- FEDERAL	GROSS		
National Capital Parks, D.C.- Md.-Va.	7,054.05	.....	7,054.05	<p>Park system of the Nation's Capital is comprised of 704 reservations: 689 in D.C.; 9 in Md.; 6 in Va.</p> <p>When Congress established a permanent National Capital in 1790, the city's Federal Commissioners were given the power "to purchase or accept such quantity of land as the President shall deem proper for the use of the United States." Under this authority the Commissioners purchased Washington's first 17 public reservations and accepted donations of other lands required for the street system of L'Enfant's plan. Today some 301 park units derive from these lands. Office of Public Buildings and Public Parks of the National Capital abolished and public reservations transferred to National Capital Parks, National Park Service, Aug. 10, 1933.</p>	1100 Ohio Dr. SW., Washington, DC 20242

## ***part II***

---

*Sites declared eligible for registration as  
National Historic, Natural, and  
Environmental Education Landmarks*

# Summary of Sites Declared Eligible for Registration as National Historic, Natural, and Environmental Educational Landmarks

114

Political Division	Historic Landmarks	Natural Landmarks	Environmental Education Landmarks	Political Division	Historic Landmarks	Natural Landmarks	Environmental Education Landmarks
Alabama	8	1		Nevada	5	1	
Alaska	17	15		New Hampshire	8	2	
Arizona	<sup>1</sup> 23	5		New Jersey	<sup>11</sup> <sup>12</sup> 17	6	
Arkansas	2			New Mexico	34	1	1
California	<sup>2</sup> 57	10		New York	<sup>13</sup> 87	10	2
Colorado	<sup>3</sup> 12	5	1	North Carolina	12		
Connecticut	24	<sup>4</sup> 2		North Dakota	2	1	
Delaware	7			Ohio	<sup>14</sup> 22	13	1
District of Columbia	19		1	Oklahoma	12		
Florida	13	9		Oregon	5	3	
Georgia	8	2	1	Panama Canal Zone	1		
Hawaii	21	2		Pennsylvania	59	13	
Idaho	<sup>5</sup> 8	1		Puerto Rico	1		
Illinois	<sup>6</sup> 28	2		Rhode Island	20		
Indiana	9	<sup>7</sup> 5		South Carolina	20		
Iowa	<sup>8</sup> 8	3		South Dakota	10	5	
Kansas	11	2		Tennessee	11	2	
Kentucky	8	2		Texas	19	10	
Louisiana	17			Utah	7	2	
Maine	16	3		Vermont	9	2	

Maryland	27	<sup>9</sup> 3		Virginia	50	1	
Massachusetts	92	2	1	Virgin Islands	1		
Michigan	7	2	1	Washington	4	6	1
Minnesota	12	<sup>10</sup> 3		West Virginia	2	2	
Mississippi	5	2		Wisconsin	10	1	
Missouri	20	1		Wyoming	12	4	
Montana	15	3					
Nebraska	13	1	1	Total	<sup>15</sup> 936	<sup>16</sup> 167	11

115

- <sup>1</sup> Yuma Crossing and Associated Sites also in California.  
<sup>2</sup> Lower Klamath National Wildlife Refuge also in Oregon.  
<sup>3</sup> Raton Pass also in New Mexico.  
<sup>4</sup> Bartholomew's Cobble also in Massachusetts.  
<sup>5</sup> Lemhi Pass and Lolo Trail also in Montana.  
<sup>6</sup> Eads Bridge also in Missouri.  
<sup>7</sup> Ohio Coral Reef also in Kentucky.  
<sup>8</sup> Blood Run Site also in South Dakota.  
<sup>9</sup> Cranesville Swamp also in West Virginia.  
<sup>10</sup> Ancient River Warren Channel also in South Dakota.  
<sup>11</sup> Palisades Interstate Park also in New York.  
<sup>12</sup> Washington Crossing also in Pennsylvania.  
<sup>13</sup> Delaware and Hudson Canal also in Pennsylvania.  
<sup>14</sup> Beginning of the U.S. Public Land Survey also in Pennsylvania.  
<sup>15</sup> Eleven are in two States.  
<sup>16</sup> Four are in two States.

[These sites are not administered by the National Park Service; participating site (\*) has received National Park Service plaque or has completed papers preparatory to receiving plaque.]

## ALABAMA

### HISTORIC LANDMARKS

- \**Apalachicola*  
Russell County—1½ miles east of Holy Trinity on Chattahoochee River.
- \**Confederate Capitol*  
Montgomery County—Alabama State Capitol, Goat Hill, east end of Dexter Ave., Montgomery.
- \**Curry (J. L. M.) Home*  
Talladega County—3 miles northeast of Talladega on Ala. 21.
- \**Fort Morgan*  
Baldwin County—Mobile Point, western terminus of Ala. 180.

- \**Fort Toulouse*  
Elmore County—4 miles southwest of Wetumpka at junction of Coosa and Tallapoosa Rivers.
- \**Moundville Site*  
Hale County—Mound State Monument, 1 mile west of town of Moundville.
- \**Tuskegee Institute*  
Macon County—1 mile northwest of Tuskegee.
- \**Wilson Dam*  
Colbert and Lauderdale Counties—adjacent to Florence on Ala. 133.

### NATURAL LANDMARK

- Shelta Cave*  
Madison County—Huntsville.

## ALASKA

### HISTORIC LANDMARKS

- \**American Flag Raising Site*  
On Castle Hill, Sitka.

## ALASKA—Continued

- Anvil Creek Gold Discovery Site*  
On Anvil Creek, 4¼ miles north of Nome, Seward Peninsula.
- \**Birnirk*  
On stranded beach ridges, 5 miles northeast of Barrow and south of Point Barrow.
- \**Chalukā*  
Adjacent to village of Nikolski, near western end, and on northern coast, of Umnak Island, Aleutian Archipelago.
- \**Church of the Assumption of the Virgin Mary*  
Kenai, on eastern shore of Cook Inlet.

- \**Church of the Holy Ascension*  
Village of Unalaska, Dutch Harbor, Unalaska Island.
- \**Erskine House*  
Main St. and Mission Rd., village of Kodiak, Kodiak Island.
- \**Fur Seal Rookeries*  
St. Paul Island, in Pribilof Group, Bering Sea.
- \**Gambell Sites*  
Adjacent to village of Gambell, Northwest Cape, St. Lawrence Island.
- \**Ipiutak*  
Adjacent to village of Point Hope, Point Hope peninsula.
- \**Iyatayet*  
Cape Denbigh peninsula, Norton Sound.
- \**Old Sitka Site*  
6 miles north of Sitka, on Starrigavan Bay.

## ALASKA—Continued

- \**Palugvik*  
At East Point, on southern shore of Hawkins Island, 3¾ miles east of Rip Rock, at southwestern point of island, Prince William Sound.
- \**Russian Mission Orphanage*  
Lincoln and Monastery Sts., Sitka.
- \**Skagway Historic District and White Pass*  
Head of Taiya Inlet on Lynn Canal, southeastern Alaska.
- \**Wales Complex*  
Adjacent to village of Wales, Seward Peninsula.

- \**Yukon Island (Main Site)*  
South side of Yukon Island, in Kachemak Bay off Cook Inlet.

### NATURAL LANDMARKS

- \**Aniakchak Crater*  
24 air miles southeast of Port Heiden.
- \**Arrigetch Peaks*  
250 miles northwest of Fairbanks.
- \**Bogoslof Island*  
25 miles north of Umnak Island in the Aleutian Archipelago.
- \**Brown Bear Refuge*  
200 miles southwest of Anchorage.
- \**Clarence Rhode National Wildlife Range*  
On the Bering Sea coast between Hooper Bay and Kipnuk.
- \**Lake George*  
44 miles northeast of Anchorage.
- Malaspina Glacier*  
25 miles west of Yakutat.



**ALASKA—Continued**

*Middleton Island*

155 miles southeast of Anchorage.

*Mount Veniaminof*

20 miles northeast of Port Moller, Alaska Peninsula.

*\*Shishaldin Volcano*

50 miles west of Cold Bay, Aleutian Archipelago.

*\*Simeonof National Wildlife Refuge*

In the Shumagin Island Group south of the Alaska Peninsula.

*\*Unga Island*

In the Shumagin Island Group, 500 miles southwest of Anchorage.

*Walker Lake*

250 air miles northwest of Fairbanks.

*\*Walrus Islands*

375 miles southwest of Anchorage in Bristol Bay in the Bering Sea.

*\*Worthington Glacier*

30 miles east of Valdez.

**ARIZONA**

**HISTORIC LANDMARKS**

*Awatovi*

Navajo County—Hopi Indian Reservation, 8 miles south of Keams Canyon.

*Casa Malpais*

Apache County—2 miles north of Springer-ville.

*Desert Laboratory*

Pima County—on Tumamoc Hill, just west of Tucson off West Anklam Road.

*\*Double Adobe*

Cochise County—12 miles northwest of Douglas on west bank of Whitewater Creek.

**ARIZONA—Continued**

*Gallin Site*

Maricopa County—3 miles north of Gila Bend.

*Hohokam-Pima Irrigation Sites*

Maricopa and Pinal Counties—Park of the Four Waters, Phoenix.

*\*Jerome Historic District*

Yavapai County—Jerome.

*\*Kinishba Ruins*

Gila County—Fort Apache Indian Reservation, 15 miles west of Whiteriver on Ariz. 73 and secondary road.

*\*Lehner Mammoth-Kill Site*

Cochise County—Lehner Ranch, 10 miles west of Bisbee, 1.5 miles south of Hereford, and 0.4 mile west of San Pedro River.

*\*Lowell Observatory*

Coconino County—on Mars Hill, 1 mile west of Flagstaff.

*\*Merriam (C. Hart) Base Camp Site*

Coconino County—20 miles northwest of Flagstaff, at Little Springs private enclave in Coconino National Forest.

*Old Oraibi*

Navajo County—Hopi Indian Reservation, 3 miles west of Oraibi on Ariz. 264.

*Point of Pines*

Graham County—San Carlos Indian Reservation, 40 miles northwest of Morenci.

*Pueblo Grande Ruin*

Maricopa County—Pueblo Grande City Park, Phoenix.

*\*Roosevelt Dam*

Maricopa and Gila Counties—on Salt River, 31 miles northwest of Globe on Ariz. 88.

*San Bernadino Ranch*

Cochise County—17 miles east of Douglas.

**ARIZONA—Continued**

*\*San Xavier del Bac Mission*

Pima County—San Xavier Indian Reservation, south of Tucson on Mission Rd.

*Sierra Bonita Ranch*

Graham County—southwest of Bonita.

*\*Snaketown*

Pinal County—Gila River Indian Reservation, 12 miles southwest of Chandler.

*\*Tombstone Historic District*

Cochise County—Tombstone.

*\*Ventana Cave*

Pima County—Papago Indian Reservation, 11 miles west of Santa Rosa.

*\*Winona Site*

Coconino County—Coconino National Forest, 5 miles northeast of Winona on U.S. 66.

*\*Yuma Crossing and Associated Sites*

Between Yuma, Yuma County, Ariz., and Winterhaven, Imperial County, Calif.

**NATURAL LANDMARKS**

*\*Barringer Meteor Crater*

Coconino County—15 miles west of Winslow.

*Hualapai Valley Joshua Trees*

Mohave County—45 miles north of Kingman.

*\*Patagonia-Sonoita Creek Sanctuary*

Santa Cruz County—1 mile from Patagonia.

*\*Ramsey Canyon*

Cochise County—7 miles south of Sierra Vista.

*Willcox Playa*

Cochise County—4 miles south of Willcox.

# Sites Declared Eligible for Registration as National Historic, Natural, and Environmental Education Landmarks—Continued

120

## ARKANSAS

### HISTORIC LANDMARKS

- \**Nodena*  
Mississippi County—near Wilson.
- \**Parkin Indian Mound*  
Cross County—Parkin.

## CALIFORNIA

### HISTORIC LANDMARKS

- \**Anza House*  
San Benito County—3d and Franklin Sts., San Juan Bautista.
- \**Bancroft Ranch House*  
San Diego County—Bancroft Dr., Spring Valley.
- \**Big and Little Petroglyph Canyons*  
Inyo County—Naval Ordnance Test Station, China Lake.
- \**Bodie Historic District*  
Mono County—Bodie State Historic Park, 7 miles south of Bridgeport and 12 miles east of U.S. 395.
- \**Burbank (Luther) House and Garden*  
Sonoma County—Santa Rosa.
- \**Carmel Mission*  
Monterey County—Rio Rd., Carmel.
- \**Castro (Jose) House*  
San Benito County—south side of the Plaza, San Juan Bautista.
- \**Coloma Historic District*  
El Dorado County—7 miles northwest of Placerville on Calif. 49.
- \**Columbia Historic District*  
Tuolumne County—Columbia State Historic Park, 4 miles north of Sonora via Calif. 49 and county road.

## CALIFORNIA—Continued

- \**Donner Camp*  
Nevada County—2.6 miles west of Truckee on U.S. 40.
- \**Estudillo House*  
San Diego County—4000 Mason St., Old Town, San Diego.
- \**First Pacific Coast Salmon Cannery*  
Yolo County—on Sacramento River, opposite foot of K St., Sacramento.
- \**Flood (James C.) Mansion*  
San Francisco County—1000 California St., San Francisco.
- \**Fort Ross*  
Sonoma County—Fort Ross State Historical Monument, 13 miles north of Jenner on Calif. 1.
- \**Fort Ross Commander's House*  
Sonoma County—Fort Ross State Historical Monument, 13 miles north of Jenner on Calif. 1.
- \**Gonzales (Rafael) House*  
Santa Barbara County—835 Laguna St., Santa Barbara.
- \**Guajome Ranchhouse*  
San Diego County—2½ miles northeast of Vista.
- \**Gunther Island Site 67 (Tolowot)*  
Humboldt County—northeast end of Gunther Island, Humboldt Bay, Eureka.
- \**Lake Merritt Wild Duck Refuge*  
Alameda County—Lakeside Park, Oakland.
- \**La Purisima Mission*  
Santa Barbara County—4 miles east of Lampoc, near junction of Calif. 1 and 150.
- \**Larkin House*  
Monterey County—510 Calle Principal, Monterey.

## CALIFORNIA—Continued

- \**Las Flores Adobe*  
San Diego County—Stuart Mesa Rd., about 7 miles north of its junction with Vandergrift Blvd., Camp Joseph H. Pendleton.
- \**London (Jack) Ranch*  
Sonoma County—Jack London State Historic Park, 0.4 mile west of Glen Ellen.
- \**Los Alamos Ranchhouse*  
Santa Barbara County—3 miles west of Los Alamos on U.S. 101.
- \**Los Cerritos Ranchhouse*  
Los Angeles County—4000 Virginia Rd., Long Beach.
- \**Lower Klamath National Wildlife Refuge*  
Siskiyou County, Calif., and Klamath County, Oreg.
- \**Miller (Joaquin) Home (The Abbey)*  
Alameda County—Joaquin Miller Rd. and Sanborn Dr., Oakland.
- \**Monterey Old Town Historic District*  
Monterey County—bounded by Dutra, Madison, Polk, and Jefferson Sts., Monterey.
- \**New Almaden*  
Santa Clara County—14 miles south of San Jose.
- \**Norris (Frank) Cabin*  
Santa Clara County—10 miles west of Gilroy.
- \**Oak Grove Butterfield Stage Station*  
San Diego County—Oak Grove, 13 miles northwest of Warner Springs on Calif. 79.
- \**Old Custom House*  
Monterey County—Monterey State Historical Monument, Calle Principal at Decatur St., Monterey.

121

**CALIFORNIA—Continued**

- \**Old Mission Dam (Padre Dam)*  
San Diego County—on San Diego River, 13 miles northeast of Old Town, San Diego, on north side of Old Mission Gorge Rd.
- \**Old Sacramento Historic District*  
Sacramento County—Sacramento.
- Old United States Mint*  
San Francisco County—5th and Mission Sts., San Francisco.
- \**Petaluma Adobe*  
Sonoma County—Casa Grande Rd., 4 miles east of Petaluma.
- \**Pony Express Terminal (B. F. Hastings Building)*  
Sacramento County—10006 2d St., Sacramento.
- \**Presidio of San Francisco*  
San Francisco County—San Francisco.
- \**Ralston (William C.) Home*  
San Mateo County—College of Notre Dame campus, Belmont.
- \**Room 307, Gilman Hall, University of California*  
Alameda County—Berkeley.
- \**Royal Presidio Chapel*  
Monterey County—550 Church St., Monterey.
- \**San Diego de Alcalá Mission Church*  
San Diego County—Friars Rd., 5 miles east of Old Town, San Diego.
- \**San Diego Presidio*  
San Diego County—Presidio Park, San Diego.
- San Francisco Bay Discovery Site*  
San Mateo County—4 miles west of San Bruno on Sweeney Ridge via Skyline Blvd. and Sneath Lane.
- \**San Francisco Cable Cars*  
San Francisco County—San Francisco.

**CALIFORNIA—Continued**

- \**San Juan Bautista Plaza Historic District*  
San Benito County—San Juan Bautista.
- \**San Luis Rey Mission Church*  
San Diego County—4 miles east of Oceanside on Calif., 76.
- \**Santa Barbara Mission*  
Santa Barbara County—2201 Laguna St., Santa Barbara.
- \**Sonoma Pueblo*  
Sonoma County—Sonoma.
- \**Star of India (ship)*  
San Diego County—San Diego Embarcadero, San Diego.
- \**Sutter's Fort*  
Sacramento County—Sutter's Fort State Historical Monument, 2701 L St., Sacramento.
- Tao House (Eugene O'Neill Residence)*  
Contra Costa County—end of Kuss Rd., off Bradford Pl., Danville.
- \**Thayer (C. A.) (ship)*  
San Francisco County—San Francisco Maritime State Historic Park, San Francisco.
- \**Walker Pass*  
Kern County—60 miles northeast of Bakersfield on Calif. 178.
- \**Warner's Ranch*  
San Diego County—4 miles south of Warner Springs on Calif. 79.
- \**Well No. 4, Pico Canyon Oil Field*  
Los Angeles County—west of U.S. 99, 9.6 miles north of San Fernando.
- \**Yuma Crossing and Associated Sites*  
Between Winterhaven, Imperial County, Calif., and Yuma, Yuma County, Ariz.

**CALIFORNIA—Continued**

**NATURAL LANDMARKS**

- \**Audubon Canyon Ranch*  
Marin County—20 miles northwest of San Francisco.
- \**Elder Creek*  
Mendocino County—4 miles north of Branscomb.
- \**Emerald Bay*  
El Dorado County—16 miles south of Tahoe City.
- \**Point Lobos*  
Monterey County—near Carmel.
- \**Pygmy Forest*  
Mendocino County—5 miles southeast of Fort Bragg.

- \**Rainbow Basin*  
San Bernardino County—8 miles north of Barstow.
- \**Rancho La Brea*  
Los Angeles County—Hancock Park, Wilshire Blvd., Los Angeles.
- \**San Andreas Fault*  
San Benito County—at Cienega Winery, 8 miles south of Hollister.
- \**Sand Hills*  
Imperial County—15 miles west of Yuma.
- \**Trona Pinnacles*  
San Bernardino County—7 miles south of Argus.

**COLORADO**

**HISTORIC LANDMARKS**

- \**Central City Historic District*  
Gilpin County.
- \**Cripple Creek Historic District*  
Teller County.

**COLORADO—Continued**

- \*Durango-Silverton Narrow Gauge Line*  
La Plata and San Juan Counties—Durango to Silverton.
- \*Georgetown-Silver Plume Historic District*  
Clear Creek County—Georgetown-Silver Plume and the Loop Gorge between the communities.
- \*Leadville Historic District*  
Lake County—Leadville.
- \*Lindenmeier Site*  
Larimer County—28 miles north of Fort Collins.
- \*Lowry Ruin*  
Montezuma County—30 miles northwest of Cortez via U.S. 160 and secondary road.

- \*Pikes Peak*  
El Paso County—Pike National Forest, 15 miles west of Colorado Springs.
- \*Pike's Stockade*  
Conejos County—Pike's Stockade State Historical Monument, 4 miles east of Sanford.
- \*Raton Pass*  
Between Trinidad, Las Animas County, Colo., and Raton, Colfax County, N. Mex.
- \*Silverton Historic District*  
San Juan County—Silverton.
- \*Telluride Historic District*  
San Miguel County—Telluride.

**NATURAL LANDMARKS**

- \*Garden of the Gods*  
El Paso County—10 miles northeast of Pikes Peak, near northwest edge of city of Colorado Springs.

**COLORADO—Continued**

- Lost Creek Scenic Area*  
Park County—40 miles southwest of Denver.
  - Raton Mesa*  
Las Animas County—10 miles south of Trinidad.
  - Slumgullion Earthflow*  
Hinsdale County—2 miles south of Lake City.
  - \*Summit Lake*  
Clear Creek County—13 miles southwest of Idaho Springs.
- ENVIRONMENTAL EDUCATION LANDMARK**
- \*Jefferson County Environmental Education Laboratory*  
Jefferson County—11 miles west of Evergreen.

**CONNECTICUT**

**HISTORIC LANDMARKS**

- \*Barnard (Henry) House*  
Hartford County—118 Main St., Hartford.
- \*Buttolph-Williams House*  
Hartford County—249 Broad St., Wethersfield.
- \*Colt (Samuel) Home (Armsmear)*  
Hartford County—80 Wethersfield Ave., Hartford.
- \*Connecticut Agricultural Experiment Station*  
New Haven County—123 Huntington St., New Haven.
- \*Connecticut Hall, Yale University*  
New Haven County—Yale's "Old Campus," New Haven.
- \*Connecticut State Capitol*  
Hartford County—Capitol Ave., Hartford.
- \*Dana (James Dwight) House*  
New Haven County—24 Hillhouse Ave., New Haven.

**CONNECTICUT—Continued**

- \*First Telephone Exchange*  
New Haven County—733 Chapel St., New Haven.
- \*Litchfield Historic District*  
Litchfield County—Litchfield.
- \*Lockwood-Matthews Mansion*  
Fairfield County—295 West Ave., Norwalk.
- \*Marsh (Othniel C.) House*  
New Haven County—360 Prospect St., New Haven.
- \*Mather (Stephen Tyng) Home*  
Fairfield County—Stephen Mather Rd., Darien.
- \*Monte Cristo Cottage (Eugene O'Neill House)*  
New London County—325 Pequot Ave., New London.

- \*Morgan (Charles W.) (ship)*  
New London County—Mystic Seaport, Mystic.
- \*New Haven Green Historic District*  
New Haven County—bounded by Chapel, College, Elm, and Church Sts., New Haven.
- \*Old State House*  
Hartford County—Main St. at Central Row, Hartford.
- \*Reeve (Tapping) House and Law School*  
Litchfield County—South St., Litchfield.
- \*Remington (Frederic) House*  
Fairfield County—Ridgefield.
- \*Rogers (John) Studio*  
Fairfield County—10 Cherry St., New Canaan.
- \*Stanley-Whitman House*  
Hartford County—37 High St., Farmington.
- \*Trumbull (John) Birthplace (Gov. Jonathan Trumbull Home)*  
New London County—Lebanon.

**CONNECTICUT—Continued**

- \**Twain (Mark) Home*  
Hartford County—351 Farmington Ave.,  
Hartford.
- \**Webb House*  
Hartford County—211 Main St., Weathers-  
field.
- \**Webster (Noah) Birthplace*  
Hartford County—227 South Main St.,  
West Hartford.

**NATURAL LANDMARKS**

- Bartholomew's Cobble*  
Litchfield County, Conn., and Berkshire  
County, Mass.—1 mile west of Ashley Falls,  
Mass.

- \**Dinosaur Trackway*  
Hartford County—5 miles south of Hart-  
ford.

**DELAWARE**

**HISTORIC LANDMARKS**

- \**Aspendale*  
Kent County—1 mile west of Kenton on  
Del. 300.
- \**Corbit-Sharp House*  
New Castle County—southwest corner of  
Main and 2d Sts., Odessa.
- \**Dickinson (John) Mansion*  
Kent County—5 miles southeast of Dover  
and 3 miles east of U.S. 113 on Kitts Hum-  
mock Rd.
- \**Eleutherian Mills*  
New Castle County—Del. 141 at Brandy-  
wine Creek Bridge, north of Wilmington.

**DELAWARE—Continued**

- \**Fort Christina*  
New Castle County—Fort Christina State  
Park, on Christina River, Wilmington.
- \**Holy Trinity (Old Swedes) Church*  
New Castle County—East 7th and Church  
Sts., Wilmington.
- New Castle Historic District*  
New Castle County—New Castle.

**DISTRICT OF COLUMBIA**

**HISTORIC LANDMARKS**

- \**Administration Building, Carnegie Institution of  
Washington.*  
5130 P St. NW.

- \**Army Medical Museum*  
Walter Reed Medical Center, 13th St. and  
Fern Pl. NW.
- \**Chapel Hall, Gallaudet College*  
7th St. and Florida Ave. NE.
- City Hall (District Court House)*  
4th and E Sts. NW.
- \**Decatur House*  
748 Jackson Pl. NW.
- \**Georgetown Historic District*
- \**Lafayette Square Historic District*  
Bounded by Pennsylvania Ave., H St.,  
Jackson Pl., and Madison Pl. NW.
- Library of Congress*  
1st St. between East Capitol St. and  
Independence Ave. SE.
- \**Octagon House*  
1741 New York Ave. NW.
- \**Old Naval Observatory*  
23d and E Sts. NW.

**DISTRICT OF COLUMBIA—Continued**

- Old Patent Office*  
F St. between 7th and 9th Sts. NW.
- Philadelphia (Gundelo)*  
Museum of History and Technology,  
Smithsonian Institution, 14th St. and  
Constitution Ave. NW.
- \**Red Cross (American National) National Head-  
quarters.*  
17th and D Sts. NW.
- Richards (Zalmon) House*  
1301 Corcoran St. NW.
- \**St. John's Episcopal Church*  
16th and H Sts. NW.
- Smithsonian Building*  
Jefferson Dr. at 10th St. SW.

- Tudor Place*  
1644 31st St. NW.
- United States Capitol*  
Capitol Hill.
- \**Wilson (Woodrow) House*  
2340 S St. NW.

**ENVIRONMENTAL EDUCATION LANDMARK**

- \**Madison Urban Environmental Study Area*  
10th and G Sts. NE.

**FLORIDA**

**HISTORIC LANDMARKS**

- \**Cathedral of St. Augustine*  
St. Johns County—Cathedral St., between  
Charlotte and St. George Sts., St. Augustine.
- \**Fort San Carlos de Barrancas*  
Escambia County—Naval Air Station,  
Pensacola.

# Sites Declared Eligible for Registration as National Historic, Natural, and Environmental Education Landmarks—Continued

128

## FLORIDA—Continued

- \**Fort San Marcos de Apalache*  
Wakulla County—San Marcos de Apalache Historic Memorial, St. Marks.
- \**Fort Walton Mound*  
Okaloosa County—Fort Walton Beach.
- \**Gonzalez-Alvarez House ("Oldest House")*  
St. Johns County—14 St. Francis St., St. Augustine.
- \**Hemingway (Ernest) House*  
Monroe County—907 Whitehead St., Key West.
- \**Llambias House*  
St. Johns County—31 St. Francis St., St. Augustine.

- Okeechobee Battlefield*  
Okeechobee County—4 miles southeast of Okeechobee on U.S. 441.
- \**Pelican Island National Wildlife Refuge*  
Indian River County—Indian River off-shore from Sebastian.
- \**Plaza Ferdinand VII*  
Escambia County—Palafox St., between Government and Zarragossa Sts., Pensacola.
- \**Safety Harbor Site*  
Pinellas County—Philippe Park, 1 mile northeast of town of Safety Harbor.
- \**St. Augustine Town Plan Historic District*  
St. Johns County—St. Augustine.
- San Luis de Apalache*  
Leon County—2 miles west of Tallahassee, near U.S. 90.

## NATURAL LANDMARKS

- \**Big Cypress Bend*  
Collier County—1 mile west of Fla. 29 on Tamiami Trail (U.S. 41.).

## FLORIDA—Continued

- \**Corkscrew Swamp Sanctuary*  
Collier County—25 miles southeast of Fort Myers.
- Ichetucknee Springs*  
Columbia and Suwannee Counties—Ichetucknee Springs State Park, 22 miles southwest of Lake City.
- Lignumvitae Key*  
Monroe County—one-half mile north of U.S. 1 causeway, near north end of Matecumbe Key.
- Manatee Springs*  
Levy County—Manatee Springs State Park, 50 miles west-southwest of Gainesville.
- Rainbow Springs*  
Marion County—3 miles north of Dunellon.

- \**Reed Wilderness Seashore Sanctuary*  
Martin County—8 miles south of Stuart.
- Silver Springs*  
Marion County—5 miles northeast of Ocala.
- \**Wakulla Springs*  
Wakulla County—15 miles south of Tallahassee.

## GEORGIA

### HISTORIC LANDMARKS

- \**Etowah Mounds*  
Bartow County—Etowah Mounds Archaeological Area, 3 miles southwest of Cartersville.
- Harris (Joel Chandler) House*  
Fulton County—1050 Gordon St. SW., Atlanta.
- \**Kolomoki Mounds*  
Early County—Kolomoki Mounds State Park, 8 miles north of Blakely on U.S. 27.

## GEORGIA—Continued

- \**Low (Juliette Gordon) Birthplace*  
Chatham County—10 Oglethorpe Ave. East, Savannah.
- \**St. Catherines Island*  
Liberty County—10 miles off Georgia coast, between St. Catherines and Sapello Sounds.
- \**Savannah Historic District*  
Chatham County—Savannah.
- \**Stallings Island*  
Columbia County—8 miles northwest of Augusta, in Savannah River.
- \**Traveler's Rest*  
Stephens County—6 miles east of Toccoa off U.S. 123.

## NATURAL LANDMARKS

- \**Marshall Forest*  
Floyd County—near Rome.
- \**Wassaw Island*  
Chatham County—14 miles south of Savannah, in the Atlantic Ocean.

## ENVIRONMENTAL EDUCATION LANDMARK

- \**Elizabeth Elementary School Environmental Study Area*  
Cobb County—Ginn St., Marietta.

## HAWAII

### HISTORIC LANDMARKS

- \**Cook Landing Site*  
Island of Kauai—Waimea Beach, Waimea District.
- \**Hokukano-Ualapue Complex*  
Island of Molokai—in and near Ualapue and along Hawaii 45.

129

**HAWAII—Continued**

- \*Honokohau Settlement*  
Island of Hawaii—5 miles northwest of Kailua-Kona at Honokohau Bay, North Kona District.
- \*Huilua Fishpond*  
Island of Oahu—at Kahana Bay, Koolauloa District.
- \*Iolani Palace*  
Island of Oahu—364 South King St., Honolulu.
- \*Kamakahonu*  
Island of Hawaii—Kailua-Kona, North Kona District.
- \*Kaunolu Village Site*  
Island of Lanai—Kaunolu Bay, on the southwest cape.
- \*Kawaihāo Church and Mission Houses*  
Island of Oahu—957 Punchbowl St. and 553 South King St., Honolulu.
- \*Keauhou Holua Slide*  
Island of Hawaii—Keauhou, North Kona District.
- \*Lahaina Historic District*  
Island of Maui—Lahaina.
- \*Loaloa Heiau*  
Island of Maui— $\frac{1}{4}$  mile north of Kaupo, Hana District.
- \*Mauna Kea Adz Quarry*  
Island of Hawaii—on top of Mauna Kea, Hamakua District.
- \*Mookini Heiau*  
Island of Hawaii—1 mile west of Upolu Point Airport, North Kohala District.
- Old Sugar Mill*  
Island of Kauai—Koloa, Koloa District.
- \*Pearl Harbor (U.S. Naval Base)*  
Island of Oahu—6 miles west of Honolulu.

**HAWAII—Continued**

- Piilanihale Heiau*  
Island of Maui—mouth of Honomalee Gulch, near Kalahu Point, Hana District.
- \*Puukohola Heiau*  
Island of Hawaii—0.9 mile southeast of Hawaihae on Puako Rd., South Kohala District.
- \*Puu o Mahuka Heiau*  
Island of Oahu—4 miles northeast of Haleiwa on Pupukeya Homestead Rd., near Waimea Bay.
- Russian Fort*  
Island of Kauai—Laaukala Point, on south bank of Waimea River, Waimea District.
- \*South Point Complex*  
Island of Hawaii—South Cape, Kau District.

- \*Wailua Complex of Heiaus*  
Island of Kauai—mouth of Wailua River, Lihue District.

**NATURAL LANDMARKS**

- \*Diamond Head*  
Island of Oahu—Honolulu.
- \*Kanaha Pond*  
Island of Maui—1 mile west of Kahului Airport.

**IDAHO**

**HISTORIC LANDMARKS**

- \*Assay Office*  
Ada County—210 Main St., Boise.
- \*Cataldo Mission*  
Kootenai County—20 miles east of Coeur d'Alene on U.S. 10.
- \*City of Rocks*  
Cassia County—City of Rocks State Park, west of Algo.

**IDAHO—Continued**

- \*Experimental Breeder Reactor No. 1 National Reactor Testing Station*  
Butte County—Arco.
- \*Fort Hall*  
Bannock County—Fort Hall Indian Reservation, 11 miles west of town of Fort Hall.
- \*Lemhi Pass*  
Lemhi County—Idaho, and Beaverhead County, Mont.—12 miles east of Tendoy, Idaho.
- \*Lolo Trail*  
From Weippe Prairie at Weippe, Idaho, through Clearwater and Idaho Counties and across Lolo Pass to Travelers Rest, near Lolo, Missoula County, Mont.

- \*Weippe Prairie*  
Clearwater County—on Idaho 11, south of town of Weippe.

**NATURAL LANDMARK**

- \*The Great Rift*  
Power County—25 miles northwest of American Falls.

**ILLINOIS**

**HISTORIC LANDMARKS**

- \*Cahokia Mounds*  
St. Clair County—Cahokia Mounds State Park, east of East St. Louis.
- \*Church of the Holy Family*  
Madison County—East 1st St., just off Ill. 3, Cahokia.
- \*Coonley (Avery) House*  
Cook County—300 Scottswood Rd., Riverside.

## Sites Declared Eligible for Registration as National Historic, Natural, and Environmental Education Landmarks—Continued

132

### ILLINOIS—Continued

- \**Deere (John) Home and Shop*  
Ogle County—Grand Detour.
- \**Eads Bridge*  
Spanning Mississippi River from East St. Louis, St. Clair County, Ill., to St. Louis, Mo.
- \**Fort de Chartres*  
Randolph County—Fort Chartres State Park, 4 miles west of Prairie du Rocher, on Ill. 155.
- \**Grant (Ulysses S.) Home*  
Jo Davies County—Ulysses S. Grant Home State Memorial, Galena.
- \**Hull House (Jane Addams)*  
Cook County—University of Illinois, 800 South Halsted St., Chicago.

- \**Illinois and Michigan Canal*  
Will County—Channahon State Park, Channahon.

#### *Kincaid Site*

Massac and Pope Counties—Southeast of Brookport on Ohio River.

#### \**Lincoln Tomb*

Sangamon County—Oak Ridge Cemetery, Springfield.

#### *Lloyd (Henry Demarest) Home (The Wayside)*

Cook County—830 Sheridan Rd., Winnetka.

#### \**Menard (Pierre) House*

Randolph County—Fort Kaskaskia State Park, near Chester.

#### \**Modoc Rock Shelter*

Randolph County—2 miles north of Modoc.

#### \**Morrow Plots*

Champaign County—University of Illinois, northwest corner of Gregory Dr. and Matthews Ave., Urbana.

### ILLINOIS—Continued

- \**Nauvoo Historic District*  
Hancock County—Nauvoo.
- Old Kaskaskia Village*  
La Salle County—4 miles west of Ottawa on U.S. 6.
- \**Old Main, Knox College*  
Knox County—Galesburg.
- \**Old State Capitol*  
Sangamon County—Sangamon County Courthouse, Springfield.
- Pullman Historic District*  
Cook County—east of Cottage Grove Ave., between East 103d and East 115th Sts., Chicago.

#### *Riverside Historic District*

Cook County—bounded approximately by 26th St., Harlem Ave., Odgen Ave., the Des Plaines River, Forbes Rd., Logan Ave., and Des Plaines Ave., Riverside.

#### \**Robie House*

Cook County—University of Chicago, 5757 South Woodlawn Ave., Chicago.

#### \**Room 405, George Herbert Jones Laboratory, The University of Chicago*

Cook County—Ellis Ave., between East 57th and 58th Sts.

#### \**Site of First Self-Sustaining Nuclear Reaction*

Cook County—Stagg Field, University of Chicago, Ellis Ave., between 56th and 57th Sts., Chicago.

#### \**Starved Rock*

La Salle County—Starved Rock State Park, 6 miles from Ottawa on Ill. 71.

#### \**Taft (Lorado) Midway Studios*

Cook County—6016 South Ingleside Ave., Chicago.

### ILLINOIS—Continued

- \**Unity Temple*  
Cook County—southeast corner Lake St. and Kenilworth Ave., Oak Park.
- \**Willard (Frances) House*  
Cook County—1730 Chicago Ave., Evanston.

### NATURAL LANDMARKS

- \**Allerton Natural Area*  
Platt County—28 miles southwest of Champaign.
- \**Forest of the Wabash*  
Wabash County—3 miles south of Mount Carmel.

### INDIANA

133

### HISTORIC LANDMARKS

#### \**Angel Mounds*

Vanderburgh County—Angel Mounds State Memorial, 8 miles southeast of Evansville.

#### *Bailly (Joseph) Homestead*

Porter County—Westchester Township, west of Porter.

#### \**Coffin (Levi) House*

Wayne County—115 Main St., Fountain City.

#### \**Debs (Eugene V.) Home*

Vigo County—451 North 8th St., Terre Haute.

#### \**Harrison (Benjamin) Home*

Marion County—1204 North Delaware St., Indianapolis.

#### \**Harrison (William Henry) Home (Grouseland)*

Knox County—Scott and Park Sts., Vincennes.



# Sites Declared Eligible for Registration as National Historic, Natural, and Environmental Education Landmarks—Continued

134

## INDIANA—Continued

- \**New Harmony Historic District*  
Posey County—New Harmony State Memorial, New Harmony.
- \**Riley (James Whitcomb) House*  
Marion County—528 Lockerbie St., Indianapolis.
- \**Tippecanoe Battlefield*  
Tippecanoe County—7 miles northeast of Lafayette on Ind. 225.

## NATURAL LANDMARKS

- Big Walnut Creek*  
Putnam County—35 miles west of Indianapolis.

- \**Cowles Bog*  
Porter County—10 miles west of Michigan City.
- Ohio Coral Reef (Falls of the Ohio)*  
In Ohio River, between Jeffersonville, Ind., and Louisville, Ky.
- \**Pine Hills Natural Area*  
Montgomery County—15 miles west-southwest of Crawfordsville.
- \**Pinhook Bog*  
La Porte County—4 miles south of Waterford.

## IOWA

### HISTORIC LANDMARKS

- \**Amana Colonies*  
Iowa County—Amana.
- Blood Run Site*  
Lyon County, Iowa, and Lincoln County, S. Dak.—at confluence of Blood Run Creek in Iowa and Big Sioux River.

## IOWA—Continued

- \**Dodge (Grenville M.) House*  
Pottawattamie County—605 South 3d St., Council Bluffs.
- \**Knapp-Wilson House (The Farm House), Iowa State University*  
Story County—Ames.
- \**Indian Village Site (Wittrock Area)*  
O'Brien County—3 miles east of Sutherland.
- Phipps Site*  
Cherokee County—3 miles north of Cherokee.
- \**Sergeant Floyd Monument*  
Woodbury County—southern edge of Sioux City.
- \**Toolesboro Mound Group*  
Louisa County—adjacent to Toolesboro.

## NATURAL LANDMARKS

- \**Cayler Prairie*  
Dickinson County—5 miles west of West Okoboji.
- \**Hayden Prairie*  
Howard County—12 miles northwest of Cresco.
- \**White Pine Hollow Preserve*  
Dubuque County—20 miles northwest of Dubuque.

## KANSAS

### HISTORIC LANDMARKS

- \**Council Grove*  
Morris County—on U.S. 56.
- \**El Cuartelejo*  
Scott County—Scott County State Park, 12 miles north of Scott City.
- \**Fort Leavenworth*  
Leavenworth County—town of Leavenworth.

## KANSAS—Continued

- \**Haskell Institute*  
Douglas County—Lawrence.
- \**Hollenburg Pony Express Station (Cottonwood)*  
Washington County—1½ miles east of Hanover.
- Medicine Lodge Peace Treaty Site*  
Barber County—immediately south and east of town of Medicine Lodge.
- \**Santa Fe Trail Remains*  
Ford County—9 miles west of Dodge City, north of U.S. 50.
- \**Shawnee Mission*  
Johnson County—53d St. and Mission Rd., Fairway.

- Tobias-Thompson Complex*  
Rice County—on the Little Arkansas River, about 4 miles southeast of Geneseo.
- \**Wagon Bed Springs*  
Grant County—12 miles south of Ulysses.
- \**Whiteford (Price) Site*  
Saline County—3 miles east of Salina.

## NATURAL LANDMARKS

- \**Baker University Wetlands*  
Douglas County—3 miles south of Lawrence.
- \**Monument Rocks Natural Area*  
Gove County—23 miles south of Oakley.

## KENTUCKY

### HISTORIC LANDMARKS

- \**Beard (Daniel Carter) Boyhood Home*  
Kenton County—322 East 3d St., Covington.

135

# Sites Declared Eligible for Registration as National Historic, Natural, and Environmental Education Landmarks—Continued

136

## KENTUCKY—Continued

- \*Clay (Henry) Home of (Ashland)*  
Fayette County—Sycamore and Richmond Rds., Lexington.
- Indian Knoll*  
Ohio County—on Green River, one-half mile upstream from Paradise.
- \*Jacobs Hall, Kentucky School for the Deaf*  
Boyle County—South 3d St., Danville.
- \*McDowell (Dr. Ephraim) House*  
Boyle County—125-127 South 2d St., Danville.
- \*Old Morrison, Transylvania College*  
Fayette County—West 3d St., between Upper St. and Broadway, Lexington.

- \*Perryville Battlefield*  
Boyle County—Perryville Battlefield Monument and surrounding area, just west of Perryville on U.S. 150.
- \*Taylor (Zachary) House (Springfield)*  
Jefferson County—5608 Apache Rd., Louisville.

## NATURAL LANDMARKS

- \*Lilly Cornett Woods*  
Letcher County—25 miles southeast of Hazard.
- Ohio Coral Reef (Falls of the Ohio)*  
In Ohio River, between Louisville, Ky., and Jeffersonville, Ind.

## LOUISIANA

### HISTORIC LANDMARKS

- \*Cabildo*  
Orleans Parish—Jackson Sq., Chartres and St. Peter Sts., New Orleans.

## LOUISIANA—Continued

- Cable (George W.) House*  
Orleans Parish—1313 8th St., New Orleans.
- Fort de la Boulaye*  
Plaquemines Parish—on Mississippi River.
- \*Fort Jackson*  
Plaquemines Parish—on south bank of the Mississippi River, 2½ miles below Triumph, and opposite Fort St. Philip.
- \*Fort Jesup*  
Sabine Parish—Fort Jesup State Monument, 7 miles northeast of Many on La. 6.
- Fort St. Philip*  
Plaquemines Parish—on north bank of the Mississippi River, 2½ miles below Triumph, and opposite Fort Jackson.

- \*Girod (Nicholas) House*  
Orleans Parish—500 Chartres St., New Orleans.
- Homeplace (Keller) Plantation House*  
St. Charles Parish—one-half mile south of Hahnville Post Office on La. 18.
- \*Jackson Square*  
Orleans Parish—New Orleans.
- Lafitte's Blacksmith Shop*  
Orleans Parish—941 Bourbon St., New Orleans.
- \*Madame John's Legacy*  
Orleans Parish—632 Dumaine St., New Orleans.
- \*Marksville Prehistoric Indian Site*  
Avoyelles Parish—Marksville Prehistoric Indian Park, 1 mile east of town of Marksville.
- \*Parlange Plantation House*  
Pointe Coupee Parish—at junction of La. 1 and 78, near Mix.

## LOUISIANA—Continued

- Poverty Point*  
West Carroll Parish—near Epps.
- \*Presbytère, The*  
Orleans Parish—713 Chartres St., facing Jackson Sq., New Orleans.
- \*Ursuline Convent*  
Orleans Parish—1114 Chartres St., New Orleans.
- Vieux Carre Historic District*  
Orleans Parish—New Orleans.

## MAINE

### HISTORIC LANDMARKS

- \*Blaine (James G.) House*  
Kennebec County—Capitol and State Sts., Augusta.

- \*Fort Halifax*  
Kennebec County—on U.S. 201 at Winslow.
- \*Fort Knox*  
Waldo County—Fort Knox State Park, near Prospect.
- \*Gilman (Daniel Coit) Summer Home (Over Edge)*  
Hancock County—Northeast Harbor.
- Hamilton (Jonathan) House*  
York County—Baughan's La. and Old South Rd., South Berwick.
- \*Harpwell Meeting House*  
Cumberland County—Harpwell Center, 9 miles south of Brunswick on Maine 123.
- \*Homer (Winslow) Home*  
Cumberland County—Winslow Homer Rd., Prout's Neck, Scarborough.
- \*McIntire Garrison House*  
York County—about 5 miles west of York on Maine 91.
- \*McLellan-Sweet Mansion*  
Cumberland County—111 High St., Portland.

137

# Sites Declared Eligible for Registration as National Historic, Natural, and Environmental Education Landmarks—Continued

138

## MAINE—Continued

- \**Morse-Libby House*  
Cumberland County—109 Danforth St., Portland.
- \**Nichols-Sortwell House*  
Lincoln County—northeast corner of Main and Federal Sts., Wiscasset.
- \**Old York Gaol*  
York County—4 Lindsay Rd., facing U.S. 1A, York.
- \**Pepperrell (Lady) House*  
York County—on Maine 103, Kittery Point.
- \**Stowe (Harriet Beecher) House*  
Cumberland County—63 Federal St., Brunswick.

- \**Wadsworth-Longfellow House*  
Cumberland County—487 Congress St., Portland.
- \**Wickyp (Adm. Richard E. Byrd) Estate*  
Hancock County—8 miles northeast of East Sullivan.

## NATURAL LANDMARKS

- \**Gulf Hagas*  
Piscataquis County—14 air miles east of Greenville.
- \**Monhegan Island*  
Lincoln County—10 miles south of Fort Clyde, in the Atlantic Ocean.
- \**Mount Katahdin*  
Piscataquis County—20 miles north of Millinocket.

## MARYLAND

### HISTORIC LANDMARKS

- \**Accokeek Creek Site*  
Prince Georges County—west of Piscataway, on Potomac River.

## MARYLAND—Continued

- \**Baltimore & Ohio Transportation Museum and Mount Clare Station*  
Baltimore County—Pratt and Poppleton Sts., Baltimore.
- \**Barton (Clara) House*  
Montgomery County—5801 Oxford Rd., Glen Echo.
- \**Brice House*  
Anne Arundel County—42 East St., Annapolis.
- \**Casselman's Bridge, National Road*  
Garrett County—just east of Grantsville, on U. S. 40.
- \**Chase-Lloyd House*  
Anne Arundel County—22 Maryland Ave., Annapolis.

- \**Chestertown Historic District*  
Kent County—bounded by Chester River, Cannon St., Spring St., and Maple Ave., Chestertown.
- \**Colonial Annapolis Historic District*  
Anne Arundel County—Annapolis.
- \**Constellation (U.S.S.)*  
Baltimore County—Pier 1, Pratt St., Baltimore.
- \**Ellicott City Station*  
Howard County—south of Patapsco River Bridge, Ellicott City.
- \**Hammond-Harwood House*  
Anne Arundel County—Maryland Ave. and King George St., Annapolis.
- \**His Lordship's Kindness*  
Prince Georges County—3.5 miles west of Rosaryville.
- \**London Town Public House*  
Anne Arundel County—off Md. 253, 1 mile east of its junction with Md. 2, on South River.

## MARYLAND—Continued

- \**Maryland State House*  
Anne Arundel County—State Circle, Annapolis.
- \**Montpelier*  
Prince Georges County—2.1 miles south of Laurel on Md. 197.
- \**Mount Clare*  
Baltimore County—off Washington Blvd., in Carroll Park, Baltimore.
- \**Old Lock Pump House, Chesapeake and Delaware Canal*  
Cecil County—Chesapeake City.
- \**Peale's Baltimore Museum, 1814*  
Baltimore County—Municipal Museum, 225 North Holliday St., Baltimore.

- \**Resurrection Manor*  
St. Marys County—off Md. 574, about 3.5 miles southeast of Hollywood.
- \**St. Marys City Historic District*  
St. Marys County—on Md. 5, St. Marys City.
- \**Star-Spangled Banner Flag House*  
Baltimore County—844 East Pratt St., Baltimore.
- \**Thomas Viaduct, Baltimore and Ohio Railroad*  
Baltimore and Howard Counties—over Patapsco River, between Elkridge and Relay.
- \**Tulip Hill*  
Anne Arundel County—on Md. 468, near Galesville.
- \**United States Naval Academy*  
Anne Arundel County—Annapolis.
- \**West St. Mary's Manor*  
St. Marys County—at end of Md. 244, near Drayden.

139

# Sites Declared Eligible for Registration as National Historic, Natural, and Environmental Education Landmarks—Continued

140

## MARYLAND—Continued

- \**Whitehall*  
Anne Arundel County—off St. Margarets Rd., Annapolis.
- \**Wye House*  
Talbot County—on Miles Neck River, 6.9 miles northwest of Easton, on Bruffs Island Rd.

## NATURAL LANDMARKS

- \**Battle Creek Cypress Swamp*  
Calvert County—on Md. 506, between Bowens and Port Republic.
- \**Cranesville Swamp Nature Sanctuary*  
Garrett County, Md., and Preston County, W. Va.—9 miles north of Terra Alta, W. Va.

- \**Sugar Loaf Mountain*  
Frederick County—16 miles south of town of Frederick.

## MASSACHUSETTS

### HISTORIC LANDMARKS

- \**Adams (John) Birthplace*  
Norfolk County—133 Franklin St., Quincy.
- \**Adams (John Quincy) Birthplace*  
Norfolk County—141 Franklin St., Quincy.
- \**Alcott (Louisa May) Home (Orchard House)*  
Middlesex County—Lexington Rd., Concord.
- \**American Antiquarian Society*  
Worcester County—185 Salisbury St., Worcester.
- \**Arnold Arboreum*  
Suffolk County—Jamaica Plain, Boston.
- \**Beacon Hill Historic District*  
Suffolk County—north of Beacon St. and east of Charles River embankment, Boston.

## MASSACHUSETTS—Continued

- \**Boston Athenaeum*  
Suffolk County—10½ Beacon St., Boston.
- \**Boston Light*  
Suffolk County—Little Brewster Island.
- \**Boston Naval Shipyard*  
Suffolk County—east of Chelsea St., Charlestown, Boston.
- \**Bowditch (Nathaniel) Home*  
Essex County—312 Essex St., Salem.
- \**Brook Farm*  
Suffolk County—670 Baker St., West Roxbury, Boston.
- \**Bryant (William Cullen) Homestead*  
Hampshire County—2 miles from Cummington.

- \**Buckman Tavern*  
Middlesex County—Hancock St., Lexington.
- \**Bunker Hill Monument*  
Suffolk County—Breed's Hill, Charlestown, Boston.
- \**Capen (Parson) House*  
Essex County—off village green and Mass. 97, Topsfield.
- \**Christ Church*  
Middlesex County—Garden St., Cambridge.
- \**Coffin (Jethro) House*  
Nantucket County—Sunset Hill, Nantucket.
- \**Cole's Hill*  
Plymouth County—Carver St., Plymouth.
- \**Constitution (U.S.S.)*  
Suffolk County—Boston Naval Shipyard, Charlestown, Boston.
- \**Craigie-Longfellow House*  
Middlesex County—105 Brattle St., Cambridge.

## MASSACHUSETTS—Continued

- \**Derby Summer House*  
Essex County—Glen Magna Estate, Ingersoll St., Danvers.
  - \**Dickinson (Emily), Home of*  
Hampshire County—280 Main St., Amherst.
  - \**Emerson (Ralph Waldo) House*  
Middlesex County—Lexington Rd. and Cambridge Turnpike, Concord.
  - \**Ether Dome, Massachusetts General Hospital*  
Suffolk County—Fruit St., Boston.
  - \**Fairbanks House*  
Norfolk County—East St. and Eastern Ave., Dedham.
  - \**Faneuil Hall*  
Suffolk County—Dock Sq., Boston.
- 
- \**First Church of Christ*  
Worcester County—Lancaster.
  - \**Forbes (Capt. R. B.) House*  
Norfolk County—215 Adams St., Milton.
  - \**Fort Warren*  
Suffolk County—on Georges Island in Boston Harbor.
  - \**French (Daniel Chester) Home and Studio (Chesterwood)*  
Berkshire County—2 miles west of Stockbridge.
  - \**Gardner-Pingree House*  
Essex County—128 Essex St., Salem.
  - \**Garrison (William Lloyd) House*  
Suffolk County—125 Highland St., Roxbury, Boston.
  - \**Goddard Rocket Launching Site (Pakachoag Hill)*  
Worcester County—Pakachoag Golf Course, Pakachoag Rd., Auburn.
  - \**Gore Place*  
Middlesex County—52 Gore St., Waltham.

141

# Sites Declared Eligible for Registration as National Historic, Natural, and Environmental Education Landmarks—Continued

142

## MASSACHUSETTS—Continued

- \**Gray (Asa) House*  
Middlesex County—98 Garden St., Cambridge.
- \**Hamilton Hall*  
Essex County—9 Cambridge St., Salem.
- Hancock-Clarke House*  
Middlesex County—35 Hancock St., Lexington.
- \**Hancock Shaker Village Historic District*  
Berkshire County—5 miles west of Pittsfield, on U.S. 20.
- \**Harding (Chester) House*  
Suffolk County—16 Beacon St., Boston.
- \**Hastings (Oliver) House*  
Middlesex County—101 Brattle St., Cambridge.

- \**King's Chapel*  
Suffolk County—Tremont and School Sts., Boston.
- \**Lee (Jeremiah) Mansion*  
Essex County—Washington St., Marblehead.
- \**Lexington Green*  
Middlesex County—Lexington.
- Long Wharf and Custom House Block*  
Suffolk County—foot of State St., Boston.
- Lowell (James Russell) Home (Elmwood)*  
Middlesex County—Elmwood Ave., Cambridge.
- \**Massachusetts General Hospital, Bulfinch Building*  
Suffolk County—Fruit St., Boston.
- Massachusetts Hall, Harvard University*  
Middlesex County—Massachusetts Ave., Cambridge.
- \**Massachusetts Historical Society*  
Suffolk County—1154 Boylston St., Boston.
- \**Massachusetts State House*  
Suffolk County—Beacon Hill, Boston.

## MASSACHUSETTS—Continued

- \**Melville (Herman), Home of (Arrowhead)*  
Berkshire County—Holmes Rd., Pittsfield.
- Memorial Hall, Harvard University*  
Middlesex County—Cambridge.
- \**Mission House*  
Berkshire County—Main St., Stockbridge.
- \**Nantucket Historic District*  
Nantucket County—Nantucket.
- \**New Bedford Historic District*  
Bristol County—New Bedford.
- \**Old City Hall*  
Suffolk County—School and Providence Sts., Boston.
- \**Old Deerfield Village Historic District*  
Franklin County—Deerfield.

- \**Old Manse*  
Middlesex County—Concord.
- \**Old North Church (Christ Church Episcopal)*  
Suffolk County—193 Salem St., Boston.
- \**Old Ship Church*  
Plymouth County—Main St., Hingham.
- Old South Church in Boston*  
Suffolk County—645 Boylston St., Boston.
- \**Old South Meeting House*  
Suffolk County—Milk and Washington Sts., Boston.
- \**Old State House (Second Town House)*  
Suffolk County—Washington and State Sts., Boston.
- \**Old West Church*  
Suffolk County—131 Cambridge St., Boston.
- \**Olmsted (Frederick Law) House*  
Norfolk County—99 Warren St., Brookline.
- Otis (Harrison Gray) House (First)*  
Suffolk County—141 Cambridge St., Boston.

## MASSACHUSETTS—Continued

- \**Parkman (Francis) House*  
Suffolk County—50 Chestnut St., Boston.
- \**Peabody Museum of Salem*  
Essex County—161 Essex St., Salem.
- \**Peirce-Nichols House*  
Essex County—80 Federal St., Salem.
- \**Pierce (Moses)-Hichborn House*  
Suffolk County—29 North Sq., Boston.
- \**Prescott (William H.) House (Headquarters House)*  
Suffolk County—55 Beacon St., Boston.
- \**Quincy Market*  
Suffolk County—South Market St., Boston.
- \**Revere (Paul) House*  
Suffolk County—19 North Sq., Boston.

- \**Royall (Isaac) House*  
Middlesex County—15 George St., Medford.
- St. Paul's Church*  
Suffolk County—136 Tremont St., Boston.
- \**"Scotch"-Boardman House*  
Essex County—Howard St., Saugus.
- \**Sears (David) House (Somerset Club)*  
Suffolk County—42 Beacon St., Boston.
- Sever Hall, Harvard University*  
Middlesex County—Cambridge.
- Shirley-Eustis House*  
Suffolk County—31-37 Shirley St., Roxbury, Boston.
- Spencer-Pierce-Little House*  
Essex County—Little's Lane, east side of U.S. 1A, Newbury.
- \**Springfield Armory*  
Hampden County—Federal Sq., Springfield.
- \**Tremont Street Subway*  
Suffolk County—beneath Tremont, Boylston, and Washington Sts., Boston.

143

**MASSACHUSETTS—Continued**

- \**Trinity Church*  
Suffolk County—Boylston St. at Copley Sq., Boston.
- \**Tufts (Peter) House*  
Middlesex County—350 Riverside Ave., Medford.
- \**United First Parish Church (Unitarian) of Quincy*  
Norfolk County—1266 Hancock St., Quincy.
- United States Custom House*  
Bristol County—southwest corner of 2d and Williams Sts., New Bedford.
- University Hall, Harvard University*  
Middlesex County—Cambridge.
- Vale, The (Theodore Lyman) House*  
Middlesex County—Lyman at Beaver St., Waltham.

- \**Walden Pond*  
Middlesex County—1½ miles south of Concord on Mass. 126.
- \**Ward (John) House*  
Essex County—Essex Institute, 132 Essex St., Salem.
- \**Whipple (John) House*  
Essex County—53 South Main St., Ipswich.
- \**Whittier (John Greenleaf), Home of*  
Essex County—86 Friend St., Amesbury.
- \**Wright Tavern*  
Middlesex County—Lexington Rd., opposite Burying Ground, Concord.

**NATURAL LANDMARKS**

- Bartholomew's Cobble*  
Berkshire County, Mass., and Litchfield County, Conn.—1 mile west of village of Ashley Falls, Mass.
- \**Gay Head Cliffs*  
Dukes County—on western tip of Martha's Vineyard.

**MASSACHUSETTS—Continued**

- ENVIRONMENTAL EDUCATION LANDMARK
- \**Drumlin Farm Educational Center*  
Lincoln County—South Great Rd., Lincoln.

**MICHIGAN**

**HISTORIC LANDMARKS**

- \**Ford (Henry) Estate (Fair Lane)*  
Wayne County—4901 Evergreen Rd., Dearborn.
- \**Fort Michilimackinac*  
Cheboygan County—Mackinaw City at terminus of U.S. 31.
- \**Hemingway (Ernest) Cottage (Windmere)*  
Emmet County—Lake Grove Rd., Walloon Lake.

- \**Mackinac Island*  
Mackinac County—Straits of Mackinac.
- \**Norton Mound Group*  
Kent County—east side of the Grand River on Indian Mound Dr., Grand Rapids.
- \**St. Ignace Mission*  
Mackinac County—Marquette Park, State and Marquette Sts., St. Ignace.
- \**St. Marys Falls Canal*  
Chippewa County—Sault Ste. Marie.

**NATURAL LANDMARKS**

- Grand Mere Lakes*  
Berrien County—2 miles southwest of Stevensville.
- Warren Woods Natural Area*  
Berrien County—3 miles north of Three Oaks.

**ENVIRONMENTAL EDUCATION LANDMARK**

- \**Woldumar Nature Center*  
Eaton County—5539 Lansing Rd., Lansing.

**MINNESOTA**

**HISTORIC LANDMARKS**

- \**Fort Snelling*  
Hennepin County—adjacent to Minneapolis, at confluence of Minnesota and Mississippi Rivers.
- Hill (James J.) Home*  
Ramsey County—240 Summit Ave., St. Paul.
- Hull-Rust-Mahoning Open Pit Iron Mine*  
St. Louis County—near Hibbing.
- \**Kathio*  
Mille Lacs County—Mille Lacs Kathio State Park, near Vineland.

- \**Kelley (Oliver H.) Homestead*  
Sherburne County—2 miles southeast of Elk River on U.S. 10.
- \**Lewis (Sinclair) Boyhood Home*  
Stearns County—812 Sinclair Lewis Ave., Sauk Centre.
- \**Mayo Clinic*  
Olmsted County—110-115 2d Ave. SW., Rochester.
- \**Mountain Iron Mine*  
St. Louis County—north of the village of Mountain Iron.
- \**Rolvaag (O. E.) House*  
Rice County—311 Manitou St., Northfield.
- \**Pillsbury A Mill*  
Hennepin County—Main St. and 3d Ave. SE., Minneapolis.
- \**St. Croix Boom Site*  
Washington County—on St. Croix River, 3 miles north of Stillwater via Minn. 95.

# Sites Declared Eligible for Registration as National Historic, Natural, and Environmental Education Landmarks—Continued

146

## MINNESOTA—Continued

- \**Soudan Iron Mine*  
St. Louis County—Tower-Soudan State Park, near Tower.

## NATURAL LANDMARKS

- \**Ancient River Warren Channel*  
Traverse and Big Stone Counties, Minn., and Roberts County, S. Dak.—near Browns Valley, Minn.
- \**Itasca Natural Area*  
Clearwater County—30 miles southwest of Bemidji.
- \**Lake Agassiz Peatlands*  
Koochiching County—30 airline miles south of International Falls.

## MISSISSIPPI

### HISTORIC LANDMARKS

- \**Fatherland Plantation Site*  
Adams County—3 miles southeast of Natchez.
- \**Faulkner (William) Home (Rowan Oak)*  
Lafayette County—Old Taylor Rd., Oxford.
- \**Holly Bluff*  
Yazoo County—near town of Holly Bluff.
- \**Longwood*  
Adams County—west side of Lower Woodville Rd., about 1½ miles southeast of Natchez.
- \**Old Court House*  
Warren County—Court Sq., Vicksburg.

### NATURAL LANDMARKS

- \**Chestnut Oak Disjunct*  
Calhoun County—16 miles north of Bruce.
- \**Mississippi Petrified Forest*  
Madison County—17 miles north of Jackson.

## MISSOURI

### HISTORIC LANDMARKS

- \**Anheuser-Busch Brewery*  
721 Pestalozzi St., St. Louis.
- \**Arrow Rock*  
Saline County—Arrow Rock State Park, Arrow Rock.
- \**Bingham (George Caleb) Home*  
Saline County—Arrow Rock State Park, Arrow Rock.
- \**Bolduc (Louis) House*  
St. Genevieve County—123 South Main St., St. Genevieve.
- \**Carrington Osage Village Site*  
Vernon County—north of city of Nevada, on western edge of Green Valley Prairie.

- \**Eads Bridge*  
Spanning Mississippi River from St. Louis, Mo., to East St. Louis, St. Clair County, Ill.
- \**Fort Osage*  
Jackson County—on the Missouri River, at northern edge of Sibley.
- \**Goldenrod Showboat*  
400 North Wharf St., St. Louis.
- \**Graham Cove*  
Montgomery County—one-half mile north of Mineola.
- \**Patee House*  
Buchanan County—12th and Penn Sts., St. Joseph.

### Research Cave

Callaway County—near Portland.

- \**Sainte Genevieve Historic District*  
Sainte Genevieve County—Sainte Genevieve.

## MISSOURI—Continued

- \**Sanborn Field and Soil Erosion Plots*  
Boone County—University of Missouri, Columbia.
- \**Twain (Mark) (Samuel L. Clemens) Boyhood Home*  
Marion County—206-208 Hill St., Hannibal.
- \**Union Station*  
St. Louis County—1820 Market St., St. Louis.
- \**United States Custom House and Post Office*  
St. Louis County—8th and Olive Sts., St. Louis.

- \**Utz Site*  
Saline County—Lyman Center for Archaeological Research, adjoining Van Meter State Park, 12 miles north of Marshall.
- \**Wainwright Building*  
709 Chestnut St., St. Louis.
- \**Watkins Mill*  
Clay County—6 miles northwest of Excelsior.
- \**Westminster College Gymnasium*  
Callaway County—Fulton.

## NATURAL LANDMARK

### Maramec Spring

Phelps County—Maramec Spring Park, 8 miles southeast of St. James.

## MONTANA

### HISTORIC LANDMARKS

- \**Bannack Historic District*  
Beaverhead County—Bannack.

147

# Sites Declared Eligible for Registration as National Historic, Natural, and Environmental Education Landmarks—Continued

148

## MONTANA—Continued

- \**Butte Historic District*  
Silver Bow County—Butte.
- \**Camp Disappointment*  
Glacier County—Blackfeet Reservation, 12 miles northeast of Browning.
- \**Fort Benton*  
Chouteau County—Fort Benton.
- Grant-Kohrs Ranch*  
Powell County—Deer Lodge.
- \**Great Falls Portage*  
Cascade County—south and east of city of Great Falls.
- Hagen Site*  
Dawson County—5 miles southeast of Glendive.

- \**Lemhi Pass*  
Beaverhead County, Mont., and Lemhi County, Idaho—12 miles east of Tendoy, Idaho.
- \**Lolo Trail*  
From Travelers Rest near Lolo, Missoula County, Mont., across Lolo Pass and through Idaho and Clearwater Counties to Weippe Prairie at Weippe, Idaho.
- \**Pictograph Cave*  
Yellowstone County—Indian Caves Park, 7 miles east of Billings.
- \**Pompeys Pillar*  
Yellowstone County—south bank of the Yellowstone River, west of the town of Pompeys Pillar on U.S. 10.
- \**Russell (Charles M.) Home and Studio*  
Cascade County—1217–19 4th Ave. North, Great Falls.
- \**Three Forks of the Missouri*  
Gallatin County—Missouri Headwaters State Monument, near town of Three Forks.

## MONTANA—Continued

- \**Travelers Rest*  
Missoula County—1 mile south of Lolo near U.S. 93.
- \**Virginia City Historic District*  
Madison County—Virginia City.

## NATURAL LANDMARKS

- Bug Creek Fossil Area*  
McCone County—34 miles southeast of Fort Peck.
- Glacial Lake Missoula*  
Sanders County—12 miles north of Perma.
- Hell Creek Fossil Area*  
Garfield County—16 miles north of Jordan.

## NEBRASKA

### HISTORIC LANDMARKS

- Ash Hollow Cave*  
Garden County—2 miles southeast of Lewellen.
- \**Bryan (William Jennings) Home (Fairview)*  
Lancaster County—4900 Summer St., Lincoln.
- Coufal Site*  
Howard County—near St. Paul.
- \**Fort Atkinson*  
Washington County—1 mile east of town of Fort Calhoun.
- \**Fort Robinson and Red Cloud Agency*  
Dawes County—near Crawford.
- \**Leary Site*  
Richardson County—4 miles southeast of Rulo.
- \**Norris (Senator George William) House*  
Red Willow County—706 Norris Ave., McCook.

## NEBRASKA—Continued

- \**Palmer Site (Skidi Pawnee Village)*  
Howard County—4 miles north of Palmer on Loup River.
- \**Pike Pawnee Village Site (Hill Site)*  
Webster County—7 miles east-southeast of Red Cloud, on the south bank of the Republican River.
- Robidoux Pass*  
Scotts Bluff County—8 miles southwest of Scotts Bluff National Monument.
- Schultz Site*  
Valley County—6 miles west of North Loup.
- Signal Butte*  
Scotts Bluff County—14 miles southwest of city of Scottsbluff.

- Walker Gilmore Site*  
Cass County—near Murray.

### NATURAL LANDMARK

- \**Fontenelle Forest*  
Sarpy County—1 mile south of Omaha.

### ENVIRONMENTAL EDUCATION LANDMARK

- \**Fontenelle Forest Nature Center*  
Douglas County—1111 Bellview Blvd., North Bellview.

## NEVADA

### HISTORIC LANDMARKS

- \**Fort Churchill*  
Lyon County—Fort Churchill Historic State Monument on U.S. 95A, near Weeks.
- Fort Ruby*  
White Pine County—near Hobson, on secondary road on west side of Ruby Lake.

149



**NEVADA—Continued**

*\*Leonard Rockshelter*

Pershing County—11 miles south of Lovelock.

*Newlands (Senator Francis G.) Home*

Washoe County—7 Elm Ct., Reno.

*Virginia City Historic District*

Storey County—Virginia City.

**NATURAL LANDMARK**

*\*Valley of Fire*

Clark County—35 miles northeast of Las Vegas.

**NEW HAMPSHIRE**

**HISTORIC LANDMARKS**

*\*Frost (Robert) Homestead*

Rockingham County—2 miles southeast of Derry on N.H. 28.

*\*Jackson (Richard) House*

Rockingham County—Northwest St., Portsmouth.

*\*MacDowell Colony*

Hillsboro County—Peterborough.

*\*Macphedris-Warner House*

Rockingham County—Chapel and Daniel Sts., Portsmouth.

*\*Moffatt-Ladd House*

Rockingham County—154 Market St., Portsmouth.

*\*Pierce (Franklin) Homestead*

Hillsborough County—3 miles west of Hillsboro on N.H. 9.

*\*Wentworth-Coolidge Mansion*

Rockingham County—Little Harbor Rd., 2 miles south of Portsmouth.

*\*Wentworth-Gardner House*

Rockingham County—140 Mechanic St., Portsmouth.

**NEW HAMPSHIRE—Continued**

**NATURAL LANDMARKS**

*Franconia Notch*

Grafton County—16 miles south of Littleton.

*\*Madison Boulder*

Carroll County—3 miles north of Madison.

**NEW JERSEY**

**HISTORIC LANDMARKS**

*\*Cleveland (Grover), Home of (Westland)*

Mercer County—15 Hodge Rd., Princeton.

*\*Hangar No. 1, Lakehurst Naval Air Station*

Ocean County—Lakehurst.

*\*Henry (Joseph) House*

Mercer County—Princeton University, Princeton.

*Hermitage, The*

Bergen County—335 North Franklin Turnpike, Hohokus.

*Hopkinson (Francis) House*

Burlington County—101 Farnsworth Ave., Bordentown.

*\*Monmouth Battlefield*

Monmouth County—northwest of Freehold, along N.J. 522.

*Morven (Richard Stockton House)*

Mercer County—55 Stockton St., Princeton.

*\*Nassau Hall, Princeton University*

Mercer County—Princeton.

*\*Nast (Thomas) Home (Villa Fontana)*

Morris County—Macculloch Ave. and Miller Rd., Morristown.

*\*Palisades Interstate Park*

Bergen County, N.J., and Rockland and Orange Counties, N.Y.—west side of Hudson River.

**NEW JERSEY—Continued**

*\*President's House, The (John Witherspoon House)*

Mercer County—Nassau St., Princeton.

*\*Princeton Battlefield*

Mercer County—Princeton Battlefield State Park, southern edge of Princeton on N.J. 583.

*\*Ringwood Manor*

Passaic County—Ringwood Manor State Park, 3 miles east of Hewitt on secondary road.

*\*Sandy Hook Light*

Monmouth County—on Sandy Hook.

*\*Trent (William) House*

Mercer County—539 South Warren St., Trenton.

*\*Washington Crossing*

Washington Crossing State Parks, on the Delaware River, near towns of Washington Crossing, Mercer County, N.J., and Bucks County, Pa.

*\*Whitman (Walt) Home*

Camden County—330 Mickle St., Camden.

**NATURAL LANDMARKS**

*\*Great Falls of Paterson*

Passaic County—Paterson.

*\*Great Swamp*

Morris County—7 miles south of Morristown.

*\*Moggy Hollow Natural Area*

Somerset County—2 miles east of Far Hills.

*\*Stone Harbor Bird Sanctuary*

Cape May County—Stone Harbor Borough.

*Sunfish Pond*

Warren County—3 miles northeast of the Delaware Water Gap.

*Troy Meadows*

Morris County—near Troy Hills.

NEW MEXICO

HISTORIC LANDMARKS

*\*Abo*

Torrance County—Abo State Monument, 3 miles west of Abo on U. S. 60 and secondary road.

*Acoma*

Valencia County—13 miles south of Casa Blanca on N. Mex. 23.

*Anderson Basin (Blackwater Draw)*

Roosevelt County—12 miles south and 6 miles east of Clovis via U.S. 70 and secondary roads.

*Barrio de Analco Historic District*

Santa Fe County—East De Vargas and College Sts., Santa Fe.

*\*Big Bead Mesa*

Sandoval County—Cibola National Forest, west of Casa Salazar on secondary roads.

*\*Blumenschein House*

Taos County—Ledoux St., Taos.

*\*Carlsbad Reclamation Project*

Eddy County—just north of town of Carlsbad.

*\*Carson (Kit) House*

Taos County—Kit Carson Ave., Taos.

*El Santuario de Chimayó*

Santa Fe County—at village of Chimayó.

*Folsom Site*

Colfax County—8 miles west of Folsom, on banks of Dead Horse Gulch.

*\*Glorieta Pass Battlefield*

Santa Fe and San Miguel Counties—20 miles southeast of Santa Fe on U.S. 84-85 and N. Mex. 50.

*\*Hawikuh*

Valencia County—Zuni Indian Reservation, 12 miles southwest of town of Zuni.

NEW MEXICO—Continued

*Las Trampas Historic District*

Taos County—Las Trampas.

*Lincoln Historic District*

Lincoln County—Lincoln.

*\*Los Alamos Scientific Laboratory*

Los Alamos County—Los Alamos.

*Manuelito Complex*

McKinley County—6 miles south of Manuelito on secondary roads.

*\*Mesilla Plaza*

Dona Ana County—Mesilla.

*\*Palace of the Governors*

Santa Fe County—Plaza, Santa Fe.

*\*Puye Ruins*

Rio Arriba County—Santa Clara Indian Reservation, 14 miles west of Espanola on N. Mex. 30 and 5.

*\*Quarai*

Torrance County—Quarai State Monument, 1 mile south of Punta de Agua on secondary road.

*\*Rabbit Ears (Clayton Complex)*

Union County—north and west of Clayton.

*\*Raton Pass*

Between Raton, Colfax Co., N. Mex., and Trinidad, Las Animas Co., Colo.

*\*Sandia Cave*

Sandoval County—Cibola National Forest, 11 miles east of Bernalillo on N. Mex. 44.

*San Estevan del Rey Mission Church*

Valencia County—at Acoma, 13 miles south of Casa Blanca, on N. Mex. 23.

*San Francisco de Assisi Mission Church*

Taos County—on the Plaza, Ranchos de Taos.

NEW MEXICO—Continued

*San Gabriel de Yungue-ouinge*

Rio Arriba County—San Juan Indian Reservation, 1 mile west of San Juan Pueblo on N. Mex. 74 and secondary roads.

*San José de Gracia Church*

Taos County—Las Trampas.

*San Lazaro*

Santa Fe County—25 miles south of Santa Fe via N. Mex. 10 and secondary road.

*\*Santa Fe Plaza*

Santa Fe County—Santa Fe.

*\*Seton Village*

Santa Fe County—6 miles south of Santa Fe off U.S. 84-85.

*Taos Pueblo*

Taos County—3 miles northeast of Taos.

*Trinity Site*

Socorro County—White Sands Missile Range, about 25 miles south of U.S. 380.

*\*Wagon Mound*

Mora County—just east of town of Wagon Mound.

*\*Watrous Complex (La Junta)*

Mora County.

NATURAL LANDMARK

*Grants Lava Flow*

Valencia County—extends about 25 miles south from Grants, between N. Mex. 117 on the east and N. Mex. 53 on the west.

ENVIRONMENTAL EDUCATION LANDMARK

*\*Albuquerque Public School Environmental Education Laboratory*

Bernillo County—724 Maple St. SE., Albuquerque.

# Sites Declared Eligible for Registration as National Historic, Natural, and Environmental Education Landmarks—Continued

154

## NEW YORK

### HISTORIC LANDMARKS

- \**Adirondack Forest Preserve*  
Clifton, Essex, Franklin, Fulton, Hamilton, Herkimer, St. Lawrence, and Warren Counties.
- \**Anthony (Susan B. ) House*  
Monroe County—17 Madison St., Rochester.
- \**Arthur (Chester A. ) Home*  
Manhattan Borough—123 Lexington Ave., New York.
- \**Bennington Battlefield*  
Rensselaer County—Bennington Battlefield State Park, on N.Y. 67, east of Walloomsac.
- \**Boughton Hill (Gannagaro) Site*  
Ontario County—1¼ miles south of Victor.
- \**Bronck House*  
Greene County—2 miles northwest of Cossackie on west side of U.S. 9W.
- \**Brooklyn Bridge*  
Across the East River, between Brooklyn and Manhattan Boroughs, New York.
- \**Brooklyn Heights Historic District*  
Brooklyn Borough—New York.
- \**Burroughs (John) Cabin (Slabsides)*  
Ulster County—west of West Park, Esopus.
- \**Burroughs (John) Home (Woodchuck Lodge)*  
Delaware County—Burroughs Rd., 2 miles from Roxbury.
- \**Burroughs (John) Riverby Study*  
Ulster County—West Park, Esopus.
- \**Carnegie Hall*  
Manhattan Borough—7th Ave. and 57th St., New York.

## NEW YORK—Continued

- \**Carnegie (Andrew) Mansion*  
Manhattan Borough—2 East 91st St., New York.
- \**Central Park*  
Manhattan Borough—New York.
- \**Church (Frederic E. ) House (Olana)*  
Columbia County—Church Hill, 3 miles south of Hudson, at eastern end of Rip Van Winkle Bridge.
- \**City Hall*  
Manhattan Borough—City Hall Park, Broadway and Chambers St., New York.
- \**Cole (Thomas) House*  
Greene County—218 Spring St., Catskill.
- \**Conference (Billogg) House*  
Richmond Borough—Hylan Blvd., Tottenville, Staten Island, New York.
- \**Cooper Union*  
Manhattan Borough—Cooper Sq., 4th Ave. and 7th St., New York.
- \**Delaware and Hudson Canal*  
Alligerville Section and Locks, High Falls, Ulster County, N.Y.; Cuddlebackville Section, Orange County, N.Y.; Roebling Aqueduct, between Minisink Ford, Sullivan County, N.Y., and Lackawaxen, Pike County, Pa.; company office, Honesdale, Wayne County, Pa.
- \**DeWint House*  
Rockland County—Livingston Ave. and Oak Tree Rd., Tappan.
- \**Dutch Reformed (Sleepy Hollow) Church*  
Westchester County—U.S. 9 at Bellwood Ave., North Tarrytown.

## NEW YORK—Continued

- \**Dyckman House*  
Manhattan Borough—4881 Broadway, New York.
- \**Eastman (George) House*  
Monroe County—900 East Ave., Rochester.
- \**Erie Canal*  
Montgomery County—in and near Fort Hunter.
- \**Floyd (Gen. William) House*  
Oneida County—Main St., Westernville.
- \**Fort Crailo*  
Rensselaer County—Riverside St., south of Columbia St., Rensselaer.
- \**Fort Crown Point*  
Essex County—west of the south end of the Lake Champlain Bridge and N.Y. 8.
- \**Fort St. Frederic*  
Essex County—Crown Point Reservation, at intersection of N.Y. 8 and U.S. 9N.
- \**Fort Ticonderoga*  
Essex County—3 miles east of Ticonderoga.
- \**Gould (Jay) Estate (Lyndhurst)*  
Westchester County—635 South Broadway, Tarrytown.
- \**Harriman (E. H. ) Estate (Arden)*  
Orange County—Arden.
- \**Hasbrouck (Jean) House*  
Ulster County—Huguenot and North Sts., New Paltz.
- \**Historic Track*  
Orange County—Main St., Goshen.
- \**Holland Land Office*  
Genesee County—West Main St., Batavia.
- \**Hough (Franklin B.) House*  
Lewis County—Collins St., Lowville.
- \**Huguenot Street Historic District*  
Ulster County—New Paltz.

155

# Sites Declared Eligible for Registration as National Historic, Natural, and Environmental Education Landmarks—Continued

156

## NEW YORK—Continued

- \**Hurley Historic District*  
Ulster County—mainly along Hurley St. and Hurley Mountain Rd., Hurley.
- \**Irving (Washington) Home (Sunnyside)*  
Westchester County—West Sunnyside Lane, Tarrytown.
- \**Johnson Hall*  
Fulton County—Hall St., Johnstown.
- Lamoka*  
Schuyler County—near the head of Lamoka Lake, northwest of Tyone.
- \**Miller (Lewis) Cottage, Chautauqua Institution*  
Chautauqua County—facing Miller Park, Chautauqua.
- \**Moran (Thomas) House*  
Suffolk County—Main St., East Hampton, Long Island.
- \**Morgan (Pierpont) Library*  
Manhattan Borough—33 East 36th St., New York.
- \**Morrill Hall, Cornell University*  
Tompkins County—Ithaca.
- \**Morris-Jumel Mansion*  
Manhattan Borough—160th St. and Edgecombe Ave., Washington Heights, New York.
- \**Morse (Samuel F. B.) Home (Locust Grove)*  
Dutchess County—370 South St., Poughkeepsie.
- \**Mount (William Sydney) House*  
Suffolk County—Gould Rd. and N.Y. 25, Stony Brook, Long Island.
- \**Mount Lebanon Shaker Society*  
Columbia County—New Lebanon.

## NEW YORK—Continued

- \**New York Botanical Garden*  
Bronx Borough—Southern and Bedford Park Blvds., New York.
- \**New York Public Library*  
Manhattan Borough—5th Ave. and 42d St., New York.
- \**Niagara Reservation*  
Niagara County—Niagara Falls.
- \**Old Blenheim Bridge*  
Schoharie County—North Blenheim.
- \**Old Fort Niagara*  
Niagara County—north of Youngstown on N.Y. 18.
- \**Old House*  
Suffolk County—on N.Y. 25, Cutchogue, Long Island.
- \**Old Merchant's House*  
Manhattan Borough—29 East 4th St., New York.
- \**Old Quaker Meeting House*  
Queens Borough—Northern Blvd. and Linden Pl., Flushing, New York.
- Oneida Community Mansion House*  
Madison County—Oneida.
- \**Oriskany Battlefield*  
Oneida County—5 miles east of Rome on N.Y. 69.
- \**Palisades Interstate Park*  
Rockland and Orange Counties, N.Y., and Bergen County, N.J.—west side of Hudson River.
- \**Philipsburg Manor, Upper Mills*  
Westchester County—381 Bellwood Ave., North Tarrytown.
- \**Philipse Manor Hall*  
Westchester County—Warburton Ave. and Dock St., Yonkers.

## NEW YORK—Continued

- \**Plattsburgh Bay (Cumberland Bay)*  
Clinton County—Plattsburgh area.
- \**Players, The*  
Manhattan Borough—16 Gramercy Park, New York.
- \**Plymouth Church of the Pilgrims*  
Brooklyn Borough—Hicks and Orange Sts., New York.
- \**Pupin Physics Laboratories, Columbia University*  
Manhattan Borough—Broadway and 120th St., New York.
- Riis (Jacob) House*  
Queens Borough—84-41 120th St., Richmond Hill, New York.
- \**St. Paul Chapel*  
Manhattan Borough—Broadway between Fulton and Vesey Sts., New York.
- \**Schuyler Mansion (The Pastures)*  
Albany County—Clinton and Schuyler Sts., Albany.
- \**Seward (William H.) House*  
Cayuga County—33 South St., Auburn.
- \**Sousa (John Philip) Home (Wildbank)*  
Nassau County—14 Hicks Lane, Sands Point, Port Washington.
- Springside*  
Dutchess County—east side of Academy St., south of Livingston St., Poughkeepsie.
- \**Stanton (Elizabeth Cady) House*  
Seneca County—32 Washington St., Seneca Falls.
- \**Stony Point Battlefield*  
Rockland County—north of Stony Point on U.S. 9W-202.
- \**United States Military Academy*  
Orange County—West Point.

157

# Sites Declared Eligible for Registration as National Historic, Natural, and Environmental Education Landmarks—Continued

158

## NEW YORK—Continued

- \**Valcour Bay*  
Clinton County—on Lake Champlain, Valcour area.
- \**Van Alen House*  
Columbia County—on U.S. 9H, 2.1 miles south of U.S. 9 and east of Kinderhook.
- \**Van Buren (Martin) Home (Lindenwald)*  
Columbia County—on U.S. 9H, east of Kinderhook.
- \**Van Cortlandt House*  
Bronx Borough—Van Cortlandt Park, near 242d St. and Broadway, New York.
- \**Van Cortlandt Manor*  
Westchester County—South Riverside Ave., Croton-on-Hudson.

- \**Voorlezer's House*  
Richmond Borough—Arthur Kill Rd. at Center St., Richmondtown, Staten Island, New York.
- \**Washington's Headquarters*  
Orange County—Liberty and Washington Sts., Newburgh.
- \**Waterliet Arsenal*  
Albany County—South Broadway, Waterliet.
- \**Watson (Elkanah) Home*  
Essex County—Port Kent.
- \**Wood (Jethro) Home*  
Cayuga County—Poplar Ridge.
- Woolworth Building*  
Manhattan Borough—233 Broadway, New York.
- Wyckoff House*  
Brooklyn Borough—5902 Canarsie Lane, just southwest of junction of Ralph Ave. and Clarendon Rd., New York.

## NEW YORK—Continued

### NATURAL LANDMARKS

- \**Bergen-Byron Swamp*  
Genesee County—between Bergen and Byron.
- \**Deer Lick Nature Sanctuary*  
Cattaraugus County—4 miles southeast of Gowanda.
- \**Ellenville Fault-Ice Caves*  
Ulster County—5 miles southeast of Ellenville.
- \**Fall Brook Gorge*  
Livingston County—1½ miles south of Geneseo.
- \**Fossil Coral Reef*  
Genesee County—4 miles northwest of Le Roy.

### Gardiners Island

Suffolk County—100 miles east of New York City, in Block Island Sound off Long Island.

### \*Ironsides Island

Jefferson and St. Lawrence Counties—in St. Lawrence River, 8 miles northeast of town of Alexandria Bay.

### \*Mendon Ponds Park

Monroe County—11 miles south of Rochester.

### \*Mianus River Gorge

Westchester County—2 miles south of Bedford.

### \*Petrified Gardens

Saratoga County—4 miles west of Saratoga Springs.

## ENVIRONMENTAL EDUCATION LANDMARKS

- \**High Rock Park Conservation Center*  
Richmond Borough—200 Nevada Ave., Staten Island, New York.

## NEW YORK—Continued

- \**Wave Hill Center for Environmental Studies*  
Bronx Borough—675 West 252d St., New York.

## NORTH CAROLINA

### HISTORIC LANDMARKS

- \**Biltmore Estate*  
Buncombe County—Biltmore Plaza, Asheville.
- \**Chowan County Courthouse*  
Chowan County—East King St., Edenton.
- \**Cupola House*  
Chowan County—408 South Broad St., Edenton.

### \*Duke Homestead and Tobacco Factory

Durham County—one-half mile north of Durham on N.C. 1025.

### \*Fort Fisher

New Hanover County—Federal Point, 18 miles south of Wilmington.

### \*Old East, University of North Carolina

Orange County—Chapel Hill.

### \*Old Salem Historic District

Forsyth County—Winston-Salem.

### \*Palmer-Marsh House

Beaufort County—Main St., Bath.

### \*Reed Gold Mine

Cabarrus County—11 miles southeast of Concord.

### \*Salem Tavern

Forsyth County—800 South Main St., Winston-Salem.

### \*Single Brothers' House

Forsyth County—southwest corner of South Main and Academy Sts., Old Salem, Winston-Salem.

159

# Sites Declared Eligible for Registration as National Historic, Natural, and Environmental Education Landmarks—Continued

160

## NORTH CAROLINA—Continued

### \**Town Creek Indian Mound*

Montgomery County—Town Creek Indian Mound State Historic Site, 4½ miles south-east of Mount Gilead.

## NORTH DAKOTA

### HISTORIC LANDMARKS

#### *Big Hidatsa Village Site*

Mercer County—1 mile north of Stanton, on north bank of the Knife River.

#### \**Menoken Indian Village Site*

Burleigh County—Menoken Indian Village Archeological Site, 1¼ miles north of the town of Menoken.

## NATURAL LANDMARK

### *Two-Top Mesa and Big Top Mesa*

Billings County—14 airline miles northwest of Fairfield.

## OHIO

### HISTORIC LANDMARKS

#### \**Beginning point of the U.S. Public Land Survey*

On State boundary at eastern edge of East Liverpool, Columbiana County, Ohio, and west of Glasgow, Beaver County, Pa.

#### *Cooke (Jay) Home*

Ottawa County—on Gibraltar Island, Put-in-Bay.

#### \**Cutler (Manasseh) Hall, Ohio University*

Athens County—Athens.

#### \**Dunbar (Paul Lawrence) House*

Montgomery County—219 North Summit St., Dayton.

#### \**Edison (Thomas A. ) Birthplace*

Erie County—Milan.

## OHIO—Continued

### \**Fallen Timbers Battlefield*

Lucas County—2 miles west of Maunee, on U.S. 24.

### \**Fort Ancient*

Warren County—Fort Ancient State Memorial, 7 miles southeast of Lebanon on Ohio 350.

### \**Fort Meigs*

Wood County—1.3 miles southwest of Perrysburg, on south bank of the Maumee River.

### \**Garfield (James A. ) Home (Lawnfield)*

Lake County—1059 Mentor Ave., Mentor.

### \**Harding (Warren G. ) Home*

Marion County—380 Mount Vernon Ave., Marion.

### \**Hayes (Rutherford B. ) Home (Spiegel Grove)*

Sandusky County—Hayes and Buckland Aves., Fremont.

### *Hopeton Earthworks*

Ross County—3 miles north of Chillicothe.

### \**McGuffey (William Holmes) Boyhood Home Site*

Mahoning County—near Youngstown, on McGuffey Rd., near its intersection with Ohio 616 in Coitsville Township.

### \**McGuffey (William Holmes) House*

Butler County—401 East Spring St., Oxford.

### \**Miami and Erie Canal (Deep Cut)*

Allen County—2 miles south of Spencer-ville on Ohio 66.

### \**Network Earthworks*

Licking County—Mound Builders State Memorial, Newark.

### \**Oberlin College*

Lorain County—Oberlin.

## OHIO—Continued

### *Ohio and Erie Canal*

Cuyahoga County—Locks 37 and 38 and the section of canal between, in Valley View Village on Canal Rd. (Ohio 631), 6 miles south of Cleveland.

### \**Pendleton (George Hunt) Home*

Hamilton County—559 East Liberty St., Cincinnati.

### \**S-Bridge National Road*

Guernsey County—5 miles west of Old Washington.

### \**Serpent Mound*

Adams County—Serpent Mound State Memorial, northwest of Locust Grove.

### \**Sherman (John) Birthplace*

Fairfield County—137 East Main St., Lancaster.

## NATURAL LANDMARKS

### \**Brown's Lake Bog*

Wayne County—11 miles southwest of Wooster.

### \**Buzzardroost Rock—Lynx Prairie*

Adams County—75 miles east of Cincinnati.

### \**Cedar Bog*

Champaign County—7 miles north of Springfield.

### \**Clear Fork Gorge*

Ashland County—4 miles south of Loudenville.

### \**Clifton Gorge*

Greene County—10 miles south of Springfield.

### \**Cranberry Bog*

Licking County—20 miles east of Columbus.

161

# Sites Declared Eligible for Registration as National Historic, Natural, and Environmental Education Landmarks—Continued

162

## OHIO—Continued

- \**Dysart Woods*  
Belmont County—11 miles southwest of St. Clairsville.
- \**Glacial Grooves State Memorial*  
Erie County—on Kelleys Island, 5 miles offshore from Marblehead.
- \**Glen Helen Natural Area*  
Greene County—town of Yellow Springs.
- \**Holden Natural Areas*  
Lake and Geauga Counties—30 miles east of Cleveland.
- \**Hueston Woods*  
Butler and Preble Counties—4½ miles north of Oxford.
- \**Mentor Marsh*  
Lake County—near Painesville.

- \**Tinkers Creek Gorge*  
Cuyahoga County—12 miles southeast of Cleveland.

## ENVIRONMENTAL EDUCATION LANDMARK

- \**Shaker Lakes Regional Nature Center*  
Cuyahoga County—2600 South Park, Cleveland.

## OKLAHOMA

### HISTORIC LANDMARKS

- \**Camp Nichols*  
Cimarron County—3 miles northeast of Wheelless.
- \**Cherokee National Capitol*  
Cherokee County—Tahlequah.
- \**Creek National Capitol*  
Okmulgee County—Okmulgee.
- Deer Creek Site*  
Kay County—6 miles northeast of Newkirk.

## OKLAHOMA—Continued

- \**Fort Gibson*  
Muskogee County—town of Fort Gibson.
- \**Fort Sill*  
Comanche County—adjacent to Lawton.
- \**Fort Washita*  
Bryan County—southwest of Nida on Okla. 199.
- \**McLemore Site*  
Washita County—4 miles southeast of Colony on Okla. 69.
- \**Sequoyah's Cabin*  
Sequoyah County—Sequoyah's Cabin State Park, on Okla. 101 near Akins.
- \**Stamper Site*  
Texas County—2½ miles south of Optima.

- \**Washita Battlefield*  
Roger Mills County—immediately northwest of Cheyenne.
- \**Wheelock Academy*  
McCurtain County—near Millerton.

## OREGON

### HISTORIC LANDMARKS

- \**Elmore (Samuel) Cannery*  
Clatsop County—foot of Flavel St., Astoria.
- \**Fort Astoria*  
Clatsop County—15th and Exchange Sts., Astoria.
- \**Fort Rock Cave*  
Lake County—near town of Fort Rock.
- \**Jacksonville Historic District*  
Jackson County—Jacksonville.
- \**Lower Klamath National Wildlife Refuge*  
Klamath County, Oreg., and Siskiyou County, Calif.

## OREGON—Continued

### NATURAL LANDMARKS

- \**Crown Point*  
Multnomah County—24 miles east of Portland.
- \**Horse Ridge Natural Area*  
Deschutes County—16 miles southeast of Bend.
- \**John Day Fossil Beds*  
Grant County—40 miles west of town of John Day on Oreg. 19.

## PANAMA CANAL ZONE

### HISTORIC LANDMARK

- Fort San Lorenzo*  
Fort Sherman Military Reservation, at mouth of the Chagres River.

## PENNSYLVANIA

### HISTORIC LANDMARKS

- \**Academy of Music*  
Philadelphia County—Broad and Locust Sts., Philadelphia.
- \**American Philosophical Society Hall*  
Philadelphia County—Independence Sq., Philadelphia.
- \**Augustus Lutheran Church*  
Montgomery County—7th Ave. East and Main St., Trappe.
- \**Bartram (John) House*  
Philadelphia County—54th St. and Eastwick Ave., Philadelphia.
- \**Beginning Point of the U. S. Public Land Survey*  
On State boundary west of Glasgow, Beaver County, Pa., and at eastern edge of East Liverpool, Columbiana County, Ohio.

163

# Sites Declared Eligible for Registration as National Historic, Natural, and Environmental Education Landmarks—Continued

164

## PENNSYLVANIA—Continued

- \*Biddle (Nicholas) Estate (Andalusia)*  
Bucks County—16 miles northeast of central Philadelphia, off U.S. 13.
- \*Brandywine Battlefield*  
Delaware County—Brandywine Battlefield Park, Chadds Ford, on U.S. 1 west of Chester.
- \*Buchanan (James) Home (Wheatland)*  
Lancaster County—1120 Marietta Ave., Lancaster.
- \*Bushy Run Battlefield*  
Westmoreland County—2 miles east of Harrison City on Pa. 993.
- \*Carlisle Indian School*  
Cumberland County—on U.S. 11, Carlisle.

- Carpenters' Hall*  
Philadelphia County—320 Chestnut St., Philadelphia.
- \*Chew House (Cliveden)*  
Philadelphia County—Germantown Ave., between Johnson and Cliveden Sts., Philadelphia.
- \*Christ Church*  
Philadelphia County—2d St., between Market and Filbert Sts., Philadelphia.
- \*Colonial Germantown Historic District*  
Philadelphia County—along Germantown Ave., Philadelphia.
- \*Cornwall Iron Furnace*  
Lebanon County—Cornwall.
- \*Delaware and Hudson Canal*  
Company office, Honesdale, Wayne County, Pa.; Roebling Aqueduct, between Lackawaxen, Pike County, Pa., and Minisink Ford, Sullivan County, N.Y.; Cuddebackville Section, Orange County, N.Y.; Alligerville Section and Locks, High Falls, Ulster County, N.Y.

## PENNSYLVANIA—Continued

- \*Drake Oil Well*  
Venango County—Drake Well Memorial Park, southeast of Titusville.
- Eakins (Thomas) House*  
Philadelphia County—1729 Mount Vernon Pl., Philadelphia.
- \*East Broad Top Railroad*  
Huntingdon County—1 mile west of Orbisonia on U.S. 522.
- Eastern State Penitentiary*  
Philadelphia County—21st and Fairmount Aves., Philadelphia.
- \*Elfreth's Alley Historic District*  
Philadelphia County—between 2d and Front Sts., Philadelphia.

- \*Ephrata Cloister*  
Lancaster County—near Ephrata.
- \*Forks of the Ohio*  
Allegheny County—Point Park, Pittsburgh.
- \*Fort Mifflin*  
Philadelphia County—below confluence of Schuylkill and Delaware Rivers, Philadelphia.
- Founder's Hall, Girard College*  
Philadelphia County—Corinthian and Girard Aves., Philadelphia.
- \*Fulton Opera House*  
Lancaster County—12-14 North Prince St., Lancaster.
- \*Fulton (Robert) Birthplace*  
Lancaster County—8 miles south of Quarryville on U.S. 222.
- \*Gallatin (Albert) Home (Friendship Hill)*  
Fayette County—3 miles north of Point Marion on Pa. 166.

## PENNSYLVANIA—Continued

- \*Graeme Park*  
Montgomery County—off Keith Valley Rd., in Horsham, 20 miles north of central Philadelphia.
- \*Honey Hollow Watershed*  
Bucks County—northwest of New Hope.
- \*Horseshoe Curve*  
Blair County—5 miles west of Altoona on Pa. 193.
- \*Institute of the Pennsylvania Hospital*  
Philadelphia County—111 North 49th St., Philadelphia.
- \*Logan (James) Home (Stenton)*  
Philadelphia County—18th and Courtland Sts., Philadelphia.

- Mount Pleasant*  
Philadelphia County—Fairmount Park, Philadelphia.
- \*New Market*  
Philadelphia County—South 2d St., between Pine and Lombard Sts., Philadelphia.
- \*Old Economy Historic District*  
Beaver County—Ambridge.
- \*Old West, Dickinson College*  
Cumberland County—Carlisle.
- \*Olympia (U.S.S.)*  
Philadelphia County—Pier 11, at the foot of Race St., Philadelphia.
- \*Peale (Charles Willson) House (Belfield)*  
Philadelphia County—2100 Clarkson Ave., Philadelphia.
- \*Pennsylvania Hospital*  
Philadelphia County—8th and Spruce Sts., Philadelphia.
- \*Pinchot (Gifford) Home (Grey Towers)*  
Pike County—Milford.

165



# Sites Declared Eligible for Registration as National Historic, Natural, and Environmental Education Landmarks—Continued

166

## PENNSYLVANIA—Continued

- Poe (Edgar Allen) House*  
Philadelphia County—530 North 7th St.,  
Philadelphia.
- \*Powderly (Terence V.) Home*  
Lackawanna County—614 North Main St.,  
Scranton.
- \*Priestley (Joseph) House*  
Northumberland County—Priestley Ave.,  
Northumberland.
- \*Printzhof*  
Delaware County—Taylor Ave. and 2d St.,  
Essington.
- \*Reynolds-Morris House*  
Philadelphia County—225 South 8th St.,  
Philadelphia.

- \*Searights Toll House*  
Fayette County—just west of Uniontown  
on U.S. 40.
- 1704 House*  
Delaware County—one-quarter mile south  
of Dilworthtown on Oakland Rd.
- \*Stiegel-Coleman House*  
Lancaster County—Brickerville on Pa. 501  
and U.S. 322.
- \*Sully (Thomas) Residence*  
Philadelphia County—530 Spruce St.,  
Philadelphia.
- Summerseat (George Clymer) House*  
Bucks County—Clymer St. and Morris Ave.,  
Morrisville.
- \*Taylor (George) House*  
Lehigh County—Front St., Catasauque.
- \*Valley Forge*  
Montgomery and Chester Counties—  
Valley Forge State Park, near Norristown.

## PENNSYLVANIA—Continued

- \*Walnut Street Theatre*  
Philadelphia County—9th and Walnut Sts.,  
Philadelphia.
- \*Washington Crossing*  
Washington Crossing State Parks, on the  
Delaware River, near towns of Washington  
Crossing, Bucks County, Pa., and Mercer  
County, N.J.
- \*Weiser (Conrad) House*  
Berks County—2 miles east of Womelsdorf  
on U.S. 422.
- \*West (Benjamin) Birthplace*  
Delaware County—Swarthmore College,  
Swarthmore.

- \*Woodford*  
Philadelphia County—East Fairmount  
Park, Philadelphia.
- \*Woodlands*  
Philadelphia County—40th St. and Wood-  
land Ave. West, Philadelphia.

## NATURAL LANDMARKS

- \*Bear Meadows Natural Area*  
Centre County—6 miles southeast of the  
town of State College.
- \*Box Huckleberry Site*  
Perry County—1 mile south of New Bloom-  
field.
- \*Cook Forest*  
Clarion County—Cook Forest State Park.
- \*Glens Natural Area, The*  
Sullivan & Luzerne Counties—in Ricketts  
Glen State Park, 25 miles east of Williams-  
port.
- \*Hawk Mountain Sanctuary*  
Berks County—30 miles north of Reading.

## PENNSYLVANIA—Continued

- \*Hickory Run Boulder Field*  
Carbon County—in the Pocono Plateau  
region.
- \*Lake Lacawac*  
Wayne County—25 miles east of Scranton.
- \*Pine Creek Gorge*  
Tioga County—12-mile roadless stretch  
between Ansonia and Blackwell.
- \*Presque Isle*  
Erie County—near the city of Erie.
- \*Snyder-Middleswarth Natural Area*  
Snyder County—5 miles west of Troxelville.
- \*Susquehanna Water Gaps*  
Perry County—18 miles north of Harris-  
burg.

- \*Tincum Wildlife Preserve*  
Philadelphia County—Philadelphia.
- \*Wissahickon Valley*  
Philadelphia County—Fairmount Park,  
Philadelphia.

## PUERTO RICO

### HISTORIC LANDMARK

- \*La Fortaleza*  
San Juan Island—between Calle Recinto  
Oeste and San Juan Bay, Old San Juan.

## RHODE ISLAND

### HISTORIC LANDMARKS

- \*Arnold (Eleazer) House*  
Providence County—Great Rd. (R.I. 123),  
Lincoln.
- \*Brick Market*  
Newport County—Thames St. and Wash-  
ington Sq., Newport.

167

# Sites Declared Eligible for Registration as National Historic, Natural, and Environmental Education Landmarks—Continued

168

## RHODE ISLAND—Continued

- \**Brown (John) House*  
Providence County—52 Power St., Providence.
- College Hill Historic District*  
Providence County—roughly parallel to Benefit St., Providence.
- \**Corliss-Carrington House*  
Providence County—66 William St., Providence.
- First Baptist Meetinghouse*  
Providence County—North Main St., between Waterman and Thomas Sts., Providence.
- \**Hunter House*  
Newport County—54 Washington St., Newport.

- Ives (Thomas P.) House*  
Providence County—66 Power St., Providence.
- \**King (Edward) House*  
Newport County—Aquidneck Park, Spring and Bowery Sts., Providence.
- \**Newport Historic District*  
Newport County—Newport.
- \**Old Slater Mill*  
Providence County—Roosevelt Ave., Pawtucket.
- \**Old State House*  
Newport County—Washington Sq., Newport.
- \**Original U.S. Naval War College*  
Newport County—on Casters Harbor Island, Newport.
- \**Redwood Library*  
Newport County—50 Bellevue Ave., Newport.
- Sherman (William Watts) House*  
Newport County—2 Shepard Ave., Newport.

## RHODE ISLAND—Continued

- \**Stuart (Gilbert) Birthplace*  
Washington County—Gilbert Stuart Rd., Saunderstown.
- \**Trinity Church*  
Newport County—141 Church St., Newport.
- \**University Hall, Brown University*  
Providence County—Providence.
- \**Vernon House*  
Newport County—46 Clarke St., Newport.
- \**Wanton-Lyman-Hazard House*  
Newport County—17 Broadway, Newport.

## SOUTH CAROLINA

### HISTORIC LANDMARKS

- \**Aiken (William) House and Associated Railroad Structures*  
Charleston County—456 King St., Charleston.
- \**Brewton (Miles) House*  
Charleston County—27 King St., Charleston.
- \**Brewton (Robert) House*  
Charleston County—71 Church St., Charleston.
- \**Brick House Ruin*  
Charleston County—on Edisto Island.
- Calhoun (John C.) Home (Fort Hill)*  
Pickens County—Clemson University, Clemson.
- Camden Battlefield*  
Kershaw County—5 miles north of Camden, just west of U.S. 521-601.

## SOUTH CAROLINA—Continued

- \**Charleston Historic District*  
Charleston County—Charleston.
- \**Coker Experimental Farms*  
Darlington County—near Hartsville.
- Drayton Hall*  
Charleston County—12 miles northwest of Charleston on S.C. 61.
- Gibbes (William) House*  
Charleston County—64 South Battery, Charleston.
- Hampton*  
Charleston County—east of U.S. 17, about 8 miles north of McClellanville.
- Hayward-Washington House*  
Charleston County—87 Church St., Charleston.

- \**Middleburg Plantation House*  
Berkeley County—on Cooper River, about 2½ miles southwest of Huger.
- \**Mills (Clark) Studio*  
Charleston County—51-53 Broad St., Charleston.
- \**Mulberry Plantation*  
Berkeley County—30 miles north of Charleston, off U.S. 52, on the Cooper River.
- \**Pompion Hill Chapel*  
Berkeley County—one-half mile southwest of junction of S.C. 41 and 402, at Huger.
- St. James' Church, Goose Creek*  
Berkeley County—east of U.S. 52, about 11 miles north of Charleston.
- \**St. James' Church, Santee*  
Charleston County—17 miles south of Georgetown, via U.S. 17, near south bank of the Santee River.
- \**St. Michael's Episcopal Church*  
Charleston County—80 Meeting St., Charleston.

169

**SOUTH CAROLINA—Continued**

*\*St. Stephen's Church*

Berkeley County—St. Stephen, on S.C. 45, about one-half mile east of its junction with U.S. 52.

**SOUTH DAKOTA**

**HISTORIC LANDMARKS**

*Arzberger Site*

Hughes County—7½ miles east-southeast of Pierre.

*Blood Run Site*

Lincoln County, S. Dak., and Lyon County, Iowa—at confluence of Big Sioux River and Blood Run Creek in Iowa.

*Bloom Site*

Hanson County—9 miles east of Ethan.

*\*Crow Creek Site*

Buffalo County—15 miles north of Chamberlain, on east bank of the Missouri River.

*\*Deadwood Historic District*

Lawrence County—Deadwood.

*Fort Thompson Mounds*

Buffalo County—Crow Creek Indian Reservation, near Fort Thompson on S. Dak. 50.

*Langdeau Site*

Lyman County—on east bank of the Missouri River, just north of Lower Brule on S. Dak. 47W.

*Mitchell Site*

Davidson County—Municipal Golf Course, Mitchell.

*Molstad Village*

Dewey County—18 miles south of Mo-bridge, overlooking the Oahe Reservoir.

**SOUTH DAKOTA—Continued**

*\*Wounded Knee Battlefield*

Shannon County—Pine Ridge Indian Reservation, Wounded Knee.

**NATURAL LANDMARKS**

*\*Ancient River Warren Channel*

Roberts County, S. Dak., and Traverse and Big Stone Counties, Minn.—near Browns Valley, Minn.

*\*Bear Butte*

Meade County—5 miles north of Fort Mead.

*\*Fort Randall Eagle Roost*

Charles Mix County—directly below Fort Randall Dam, on the Missouri River.

*\*Sieche Hollow*

Marshall and Roberts Counties—10 miles northwest of Sisseton.

*\*Snake Butte*

Washabaugh County—Pine Ridge Reservation.

**TENNESSEE**

**HISTORIC LANDMARKS**

*\*Beale Street Historic District*

Shelby County—along Beale St., from Main to 4th Sts., Memphis.

*\*Blount Mansion*

Knox County—200 West Hill Ave., Knoxville.

*\*Fort Loudoun*

Monroe County—near Vonore.

*\*Franklin Battlefield*

Williamson County—just south of town of Franklin.

**TENNESSEE—Continued**

*\*Jackson (Andrew), Home of (The Hermitage)*

Davidson County—12 miles east of Nashville on U.S. 70N.

*Long Island of the Holston*

Sullivan County—near Kingsport, in South Fork of the Holston River.

*\*Peabody (George) College for Teachers*

Davidson County—21st Ave. South and Edgehill Ave., Nashville.

*\*Pinson Mounds*

Madison County—3 miles east of the town of Pinson on secondary road.

*\*Polk (James K.) Home*

Maury County—West 7th and South High Sts., Columbia.

*\*Sycamore Shoals of the Watauga*

Carter County—2 miles west of Elizabethton.

*\*X-10 Reactor, Oak Ridge National Laboratory*

Anderson County—Oak Ridge.

**NATURAL LANDMARKS**

*\*Reelfoot Lake*

Lake and Obion Counties—near Tiptonville.

*Savage Gulf*

Grundy County—25 miles southeast of McMinnville.

**TEXAS**

**HISTORIC LANDMARKS**

*Alamo*

Bexar County—San Antonio.

*\*Espada Aqueduct*

Bexar County—south of San Antonio on Espada Rd.

**TEXAS—Continued**

- \*Fort Belknap*  
Young County—northwest of Graham, 1 mile south of intersection of Tex. 24 and 251.
- \*Fort Brown*  
Cameron County—Brownsville.
- \*Fort Concho*  
Tom Green County—south edge of San Angelo.
- \*Fort Richardson*  
Jack County—south edge of Jacksboro on U. S. 281.
- Harrell Site*  
Young County—1 mile north of South Bend, on the south bank of the Brazos River.

- \*JA Ranch (Headquarters)*  
Armstrong County—in Palo Duro Canyon, near Paloduro.
- King Ranch*  
Kleberg, Nueces, Kenedy, and Willacy Counties—headquarters in Kingsville.
- Landergin Mesa*  
Oldham County—near Vega, on east side of East Alamosa Creek.
- \*Lucas Gusher, Spindletop Oil Field*  
Jefferson County—3 miles south of Beaumont on Spindletop Ave.
- \*Mission Concepcion*  
Bexar County—807 Mission Rd., San Antonio.
- \*Palo Alto Battlefield*  
Cameron County—6 miles north of Brownsville.
- \*Plainview Site*  
Hale County—town of Plainview.

**TEXAS—Continued**

- \*Porter Farm*  
Kaufman County—2 miles north of Terrell, on Farm Road 986.
- \*Presidio Nuestra Senora de Loreto de La Bahia*  
Goliad County—2 miles south of Goliad.
- \*Resaca de la Palma Battlefield*  
Cameron County—just north of Brownsville on Parades Line Rd.
- \*San Jacinto Battlefield*  
Harris County—San Jacinto State Park, 22 miles east of Houston on Tex. 134.
- \*Spanish Governor's Palace*  
Bexar County—105 Military Plaza, San Antonio.

**NATURAL LANDMARKS**

- \*Altwater Prairie Chicken Preserve*  
Colorado County—55 miles west of Houston.
- \*Caverns of Sonora*  
Sutton County—16 miles southwest of Sonora.
- \*Dinosaur Valley*  
Somervell County—just west of Glen Rose.
- Devil's Sinkhole*  
Edwards County—on Clarence V. Whitworth Ranch, 9 miles northeast of town of Rocksprings.
- Enchanted Rock*  
Llano and Gillespie Counties—on Moss Ranch, 12 miles southwest of Oxford.
- Ezell Cave*  
Hays County—San Marcos.
- Longhorn Cavern*  
Burnet County—Longhorn Cavern State Park, 11 miles southwest of town of Burnet.

**TEXAS—Continued**

- Natural Bridge Caverns*  
Comel County—on Harry Heidemann Ranch, 16 miles west of New Braunfels.
- \*Odessa Meteor Crater*  
Ector County—10 miles southwest of Odessa.
- \*Santa Ana National Wildlife Refuge*  
Hidalgo County—7 miles south of Alamo.

**UTAH**

**HISTORIC LANDMARKS**

- \*Alkali Ridge*  
San Juan County—southeast of Blanding on secondary roads.

- Bingham Canyon Open Pit Copper Mine*  
Salt Lake County—16 miles southwest of Salt Lake City on Utah 48.
- Danger Cove*  
Tooele County—1 mile east of Wendover.
- \*Desolation Canyon*  
Carbon, Uintah, Grand, and Emery Counties—on Green River.
- \*Emigration Canyon*  
Salt Lake County—east of Salt Lake City on Utah 65.
- Temple Square*  
Salt Lake County—Salt Lake City.
- Young (Brigham) House (Lion House)*  
Salt Lake County—63 South Temple St., Salt Lake City.

**NATURAL LANDMARKS**

- \*Cleveland-Lloyd Dinosaur Quarry*  
Emery County—7 miles east of Cleveland.

**UTAH—Continued**

- \**Joshua Tree Natural Area*  
Washington County—10 miles southwest of St. George.

**VERMONT**

**HISTORIC LANDMARKS**

- \**Coolidge (Calvin) Homestead*  
Windsor County—Plymouth.
- \**Frost (Robert) Farm (The Gully)*  
Bennington County—one-quarter mile east of Vt. 7, on Buck Hill Rd., South Shaftsbury.
- \**Frost (Robert) Farm (Homer Noble Farm)*  
Addison County—1 mile north of Vt. 125 and 3 miles east of Ripton.

- \**Marsh (George Perkins) Boyhood Home*  
Windsor County—54 Elm St., Woodstock.
- \**Morrill (Justin S.) Homestead*  
Orange County—Justin Smith Morrill Hwy., Strafford.
- \**Robbins and Lawrence Armory and Machine Shop*  
Windsor County—Main St., Windsor.
- \**Ticonderoga (sidewheeler)*  
Chittenden County—Shelburne Museum, Shelburne.
- \**Vermont State House*  
Washington County—State St., Montpelier.
- \**Willard (Emma) House*  
Addison County—Middlebury College, Middlebury.

**NATURAL LANDMARKS**

- \**Camel's Hump*  
Chittenden and Washington Counties—midway between Montpelier and Burlington.
- \**Lake Willoughby National Area*  
Orleans County—Westmore Township

**VIRGINIA**

**HISTORIC LANDMARKS**

- Alexandria Historic District*  
Alexandria (independent city).
- \**Bacon's Castle*  
Surry County—town of Bacons Castle.
- \**Barracks, Virginia Military Institute*  
Rockbridge County—on U.S. 11, at north edge of Lexington.
- \**Brandon*  
Prince George County—0.6 mile east of Burrowsville, off Va. 10.
- Bruton Parish Church*  
Williamsburg (independent city)—Duke of Gloucester St.

- \**Cape Henry Lighthouse*  
Virginia Beach (independent city)—Fort Story, at U.S. 60 and Atlantic Ave.
- \**Carter's Grove*  
James City County—6 miles south of Williamsburg on U.S. 60.
- \**Cedar Creek Battlefield and Belle Grove*  
Frederick and Warren Counties—near Middletown and Strasburg.
- Christ Church*  
Alexandria (independent city)—southeast corner of North Columbus and Cameron Sts.
- \**Christ Church*  
Lancaster County—3 miles south of Kilmarnock on Va. 3.
- \**Confederate Capitol*  
Richmond (independent city)—Virginia State Capitol, Capitol Sq.
- \**Five Forks Battlefield*  
Dinwiddie County—5 miles north of Dinwiddie.

**VIRGINIA—Continued**

- \**Fort Monroe*  
Hampton (independent city)—Old Point Comfort, at northern terminus of U.S. 258.
- \**Gadsby's Tavern*  
Alexandria (independent city)—128 North Royal St.
- Greenway Court*  
Clarke County—1 mile south of White Post.
- \**Gunston Hall*  
Fairfax County—on Va. 242, east of Woodbridge.
- \**Henry (Patrick) Home (Scotchtown)*  
Hanover County—10 miles northwest of Ashland on Va. 685.

- Jackson's (Stonewall) Headquarters*  
Winchester (independent city)—415 North Braddock St.
- \**Kenmore*  
Fredericksburg (independent city)—1201 Washington Ave.
- \**Lee Chapel, Washington and Lee University*  
Rockbridge County—Lexington.
- \**McCormick (Cyrus) Farm and Workshop*  
Rockbridge County—northwest of town of Steeles Tavern.
- \**Madison (James) Home (Montpelier)*  
Orange County—4 miles west of town of Orange, on Va. 20.
- \**Marshall (John) House*  
Richmond (independent city)—9th and Marshall Sts.
- \**Melchers (Gari) Home (Belmont)*  
Stafford County—Falmouth.
- \**Monroe (James) Home (Oak Hill)*  
Loudon County—on U.S. 15 south of Leesburg.

**VIRGINIA—Continued**

- \**Monroe (James) Law Office*  
Fredericksburg (independent city)—908 Charles St.
- \**Monticello*  
Albermarle County—2 miles southeast of Charlottesville on Va. 53.
- \**Mount Airy*  
Richmond County—1 mile west of Warsaw, on U.S. 360.
- \**Mount Vernon*  
Fairfax County—7 miles south of Alexandria.
- \**Randolph (Peyton) House*  
Williamsburg (independent city)—Broad St., between 10th and 11th Sts.

- \**Rising Sun Tavern*  
Fredericksburg (independent city)—1306 Caroline St.
- \**Rotunda, University of Virginia*  
Charlottesville (independent city).
- \**Ruffin (Edmund) Plantation (Marlbourne)*  
Hanover County—on U.S. 360 northeast of Richmond and 3 miles west of Pamunkey River.
- \**Sabin Hall*  
Richmond County—south of U.S. 360, 1.2 miles west of Warsaw.
- \**St. John's Episcopal Church*  
Richmond (independent city)—East Broad and 25th Sts.
- \**St. Luke's Church*  
Isle of Wight County—town of Bennis Church.
- \**Semple (James) House*  
Williamsburg (independent city)—south side of Francis St., between Blair and Waller Sts.

**VIRGINIA—Continued**

- \**Shirley*  
Charles City County—1½ miles south of Va. 5, near Charles City.
- \**Stratford Hall*  
Westmoreland County—3 miles north of Lerty on Va. 214.
- \**Thoroughgood (Adam) House*  
Virginia Beach (independent city)—4 miles east of Norfolk, on the Lynnhaven River.
- \**Tuckahoe Plantation*  
Goochland County—on James River south-east of Manakin, via secondary roads.
- \**Tyler (John) Home (Sherwood Forest)*  
Charles City County—4 miles east of Charles City on Va. 5.

- \**Waterford Historic District*  
Loudoun County—Waterford.
- \**Westover*  
Charles City County—7 miles southwest of Charles City.
- \**White House of the Confederacy*  
Richmond (independent city)—Clay and 12th Sts.
- \**Williamsburg Historic District*  
Williamsburg (independent city).
- \**Wilson (Woodrow) Birthplace*  
Staunton (independent city)—North Coalter and Frederick Sts.
- \**Wren Building, College of William and Mary*  
Williamsburg (independent city).
- \**Wythe (George) House*  
Williamsburg (independent city)—west side of Palace Green.
- \**Yeocomico Church*  
Westmoreland County—off Va. 202, east of Hague.

**VIRGINIA—Continued**

**NATURAL LANDMARK**

- \**Seashore Natural Area*  
Virginia Beach (independent city)—near Cape Henry.

**VIRGIN ISLANDS**

**HISTORIC LANDMARK**

- \**Columbus Landing Site*  
St. Croix Island in Salt River Bay.

**WASHINGTON**

**HISTORIC LANDMARKS**

- \**Chinook Point*  
Pacific County—Fort Columbia Historical State Park, on the Columbia River, 4 miles southeast of Chinook, on U.S. 101.

- \**Fort Nisqually Granary*  
Pierce County—Point Defiance Park; Tacoma.
- \**Marmes Rockshelter*  
Franklin County—1 mile north of Lyons Ferry, west side of the Palouse River.
- \**Port Gamble Historic District*  
Kitsap County—Port Gamble.

**NATURAL LANDMARKS**

- \**Ginkgo Petrified Forest*  
Kittitas County—29 miles east of Ellensburg.
- \**Grand Coulee*  
Grant County—between towns of Grand Coulee and Soap Lake.
- \**Mima Mounds*  
Thurston County—west of Little Rock.
- \**Nisqually Delta*  
Pierce and Thurston Counties—15 miles east of Olympia.

# Sites Declared Eligible for Registration as National Historic, Natural, and Environmental Education Landmarks—Continued

178

## WASHINGTON—Continued

### \*Point of Arches

Clellam County—10 miles south of Cape Flattery.

### \*Steptoe Butte

Whitman County—50 miles south of Spokane.

## ENVIRONMENTAL EDUCATION LANDMARK

### \*Lea Hill Elementary School Environmental Study Area

King County—30808 124th Ave. SE., Auburn.

## WEST VIRGINIA

### HISTORIC LANDMARKS

#### Grave Creek Mound

Marshall County—Tomlinson and 9th Sts., Moundsville.

#### Wade (Alexander) House

Monongalia County—256 Prairie St., Morgantown.

### NATURAL LANDMARKS

### \*Cathedral Park

Preston County—4 miles west of U.S. 219, on U.S. 50.

### \*Cranesville Swamp Nature Sanctuary

Preston County, W. Va., and Garrett County, Md.—9 miles north of Terra Alta, W. Va.

## WISCONSIN

### HISTORIC LANDMARKS

#### \*Astor Fur Warehouse

Crawford County—Water St., St. Feriole Island, Prairie du Chien.

#### \*Aztalan

Jefferson County—Aztalan State Park, near town of Lake Mills on Wis. 89.

#### \*Brisbois House

Crawford County—Water St., St. Feriole Island, Prairie du Chien.

#### Dousman Hotel

Crawford County—Water St., St. Feriole Island, Prairie du Chien.

#### \*La Follette (Robert M.) Home

Dane County—733 Lakewood Blvd., Maple Bluff.

#### \*North Hall, University of Wisconsin

Dane County—Madison.

#### \*Oconto Site

Oconto County—Copper Culture State Park, town of Oconto.

#### Ringling Brothers Circus Winter Quarters

Sauk County—Baraboo.

#### \*Second Fort Crawford

Crawford County—east bank of the Mississippi River, Prairie du Chien.

#### \*Villa Louis

Crawford County—on St. Feriole Island, Prairie du Chien.

### NATURAL LANDMARK

#### \*Ridges Sanctuary

Door County—60 miles northeast of Green Bay.

## WYOMING

### HISTORIC LANDMARKS

#### \*Expedition Island

Sweetwater County—in Green River.

## WYOMING—Continued

### \*Fort Phil Kearney and Related Sites

Johnson County—just off U.S. 87, near Story.

#### Horner Site

Park County—4 miles northeast of Cody.

#### Independence Rock

Natrona County—60 miles southwest of Casper on Wyo. 220.

#### Medicine Wheel

Big Horn County—on Medicine Mountain in Bighorn National Forest.

### \*Oregon Trail Ruks

Platte County—one-half mile south of Guernsey, on south side of the North Platte River.

### \*Sheridan Inn

Sheridan County—Broadway and 5th St., Sheridan.

### \*South Pass

Fremont County—10 miles southwest of South Pass City on Wyo. 28.

#### Sun (Tom) Ranch

Natrona and Carbon Counties—6 miles southwest of Independence Rock on Wyo. 220.

#### Swan Land and Cattle Company Headquarters

Platte County—Chugwater.

### \*Upper Green River Rendezvous Site

Sublette County—on the Green River above and below Daniel.

#### Wapiti Ranger Station

Park County—Shoshone National Forest, 30 miles west of Cody.

### NATURAL LANDMARKS

#### Como Bluff

Carbon and Albany Counties—5 miles east of Medicine Bow.

179

*Sites Declared Eligible for Registration as National Historic, Natural, and Environmental Education Landmarks—Continued*

---

180

**WYOMING—Continued**

*\*Crooked Creek Natural Area*

Big Horn County—15 miles northeast of Lovell.

*Lance Creek Fossil Area*

Niobrara County—25 miles north of Lusk.

*Two Ocean Pass*

Teton County—on the Continental Divide in Teton National Forest.

---



# ***index***

---

*to Part I—  
Areas administered by the National Park  
Service and related properties*

# Index to Part I—Areas Administered by the National Park Service, and Related Properties

184

Area	Page	Area	Page
Abraham Lincoln Birthplace National Historic Site, Ky.	36	Buck Island Reef National Monument, V.I.	14
Acadia National Park, Maine	12		
Adams National Historic Site, Mass.	36	Cabrillo National Monument, Calif.	40
Agate Fossil Beds National Monument, Nebr.	12	Canyon de Chelly National Monument, Ariz.	40
Alibates Flint Quarries and Texas Panhandle Pueblo Culture National Monument, Tex.	36	Canyonlands National Park, Utah	14
Allegheny Portage Railroad National Historic Site, Pa.	37	Cape Cod National Seashore, Mass.	90
Amistad National Recreation Area, Tex.	88	Cape Hatteras National Seashore, N.C.	91
Andersonville National Historic Site, Ga.	37	Cape Lookout National Seashore, N.C.	91
Andrew Johnson National Historic Site, Tenn.	37	Capitol Reef National Park, Utah	14
Antietam National Battlefield Site, Md.	37	Capulin Mountain National Monument, N. Mex.	15
Antietam (Sharpsburg) National Cemetery, Md.	37	Carl Sandburg Home National Historic Site, N.C.	40
Apostle Islands National Lakeshore, Wis.	88	Carlsbad Caverns National Park, N. Mex.	15
Appalachian National Scenic Trail, Maine -N.H. -Vt. -Mass. -Conn. -N.Y. -N.J. -Pa. -Md. -W. Va. -Va. -Tenn. -N.C. -Ga.	88	Casa Grande Ruins National Monument, Ariz.	41
Appomattox Court House National Historical Park, Va.	38	Castillo de San Marcos National Monument, Fla.	41
Arbuckle National Recreation Area, Okla.	89	Castle Clinton National Monument, N.Y.	41
Arches National Park, Utah	12	Catoctin Mountain Park, Md.	91
		Cedar Breaks National Monument, Utah	15

Arkansas Post National Memorial, Ark.	38	Chaco Canyon National Monument, N. Mex.	41
Assateague Island National Seashore, Md.- Va.	89	Chalmette National Historical Park, La.	42
Aztec Ruins National Monument, N. Mex.	38	Chamizal National Memorial, Tex.	42
		Channel Islands National Monument, Calif.	15
Badlands National Monument, S. Dak.	13	Chesapeake and Ohio Canal National Historical Park, Md.- D.C.- W. Va.	43
Baltimore-Washington Parkway, Md.	89	Chicago Portage National Historic Site, Ill.	43
Bandelier National Monument, N. Mex.	39	Chickamauga and Chattanooga National Military Park, Ga.- Tenn.	43
Battleground National Cemetery, D.C.	39	Chimney Rock National Historic Site, Nebr.	44
Bent's Old Fort National Historic Site, Colo.	39	Chiricahua National Monument, Ariz.	15
Big Bend National Park, Tex.	13	Christiansted National Historic Site, V.I.	44
Big Hole National Battlefield, Mont.	39	City of Refuge National Historical Park, Hawaii	44
Bighorn Canyon National Recreation Area, Mont.- Wyo.	89	Colonial National Historical Park, Va.	45
Biscayne National Monument, Fla.	13	Colorado National Monument, Colo.	16
Black Canyon of the Gunnison National Monument, Colo.	13	Coronado National Memorial, Ariz.	45
Blue Ridge Parkway, N.C.- Va.- Ga.	90	Coulee Dam National Recreation Area, Wash.	91
Booker T. Washington National Monument, Va.	39	Cowpens National Battlefield Site, S.C.	45
Brices Cross Roads National Battlefield Site, Miss.	40	Crater Lake National Park, Oreg.	16
Bryce Canyon National Park, Utah	13	Craters of the Moon National Monument, Idaho	16
		Cumberland Gap National Historical Park, Ky.- Va.- Tenn.	46

185

Area	Page
Curecanti National Recreation Area, Colo. . . . .	92
Custer Battlefield National Monument, Mont. . . . .	46
Custis-Lee Mansion, Va. . . . .	47
Death Valley National Monument, Calif.- Nev. . . . .	17
Delaware Water Gap National Recreation Area, N.J.- Pa. . . . .	92
De Soto National Memorial, Fla. . . . .	47
Devils Postpile National Monument, Calif. . . . .	17
Devils Tower National Monument, Wyo. . . . .	17
Dinosaur National Monument, Colo.- Utah. . . . .	17
Dorchester Heights National Historic Site, Mass. . . . .	47
Edison National Historic Site, N.J. . . . .	47
Effigy Mounds National Monument, Iowa. . . . .	48
Eisenhower National Historic Site, Pa. . . . .	48
El Morro National Monument, N. Mex. . . . .	48
Everglades National Park, Fla. . . . .	17
Federal Hall National Memorial, N.Y. . . . .	49

Area	Page
Fort Smith National Historic Site, Ark. . . . .	54
Fort Stanwix National Monument, N.Y. . . . .	54
Fort Sumter National Monument, S.C. . . . .	54
Fort Union National Monument, N. Mex. . . . .	55
Fort Union Trading Post National Historic Site, N. Dak. -Mont. . . . .	55
Fort Vancouver National Historic Site, Wash. . . . .	55
Frederick Douglass Home, D.C. . . . .	55
Fredericksburg and Spotsylvania County Battlefields Memorial National Military Park, Va. . . . .	55
Fredericksburg National Cemetery, Va. . . . .	56
General Grant National Memorial, N.Y. . . . .	56
George Rogers Clark National Historical Park, Ind. . . . .	56
George Washington Birthplace National Monument, Va. . . . .	57
George Washington Carver National Monument, Mo. . . . .	57
George Washington Memorial Parkway, Va.-Md. . . . .	93
Gettysburg National Cemetery, Pa. . . . .	57
Gettysburg National Military Park, Pa. . . . .	57

Fire Island National Seashore, N.Y. . . . .	92
Florissant Fossil Beds National Monument, Colo. . . . .	18
Ford's Theatre National Historic Site, D.C. . . . .	49
Fort Bowie National Historic Site, Ariz. . . . .	49
Fort Caroline National Memorial, Fla. . . . .	50
Fort Clatsop National Memorial, Oreg. . . . .	50
Fort Davis National Historic Site, Tex. . . . .	50
Fort Donelson (Dover) National Cemetery, Tenn. . . . .	51
Fort Donelson National Military Park, Tenn. . . . .	51
Fort Frederica National Monument, Ga. . . . .	51
Fort Jefferson National Monument, Fla. . . . .	51
Fort Laramie National Historic Site, Wyo. . . . .	51
Fort Larned National Historic Site, Kans. . . . .	52
Fort McHenry National Monument and Historic Shrine, Md. . . . .	52
Fort Matanzas National Monument, Fla. . . . .	52
Fort Necessity National Battlefield, Pa. . . . .	53
Fort Point National Historic Site, Calif. . . . .	53
Fort Pulaski National Monument, Ga. . . . .	53
Fort Raleigh National Historic Site, N.C. . . . .	53
Fort Scott Historic Area and Other Kansas Historic Areas, Kans. . . . .	53

Gila Cliff Dwellings National Monument, N. Mex. . . . .	57
Glacier Bay National Monument, Alaska. . . . .	18
Glacier National Park, Mont. . . . .	18
Glen Canyon National Recreation Area, Utah-Ariz. . . . .	93
Gloria Dei (Old Swedes') Church National Historic Site, Pa. . . . .	58
Golden Spike National Historic Site, Utah. . . . .	58
Grand Canyon National Monument, Ariz. . . . .	19
Grand Canyon National Park, Ariz. . . . .	19
Grand Portage National Monument, Minn. . . . .	58
Grand Teton National Park, Wyo. . . . .	19
Gran Quivira National Monument, N. Mex. . . . .	59
Great Sand Dunes National Monument, Colo. . . . .	20
Great Smoky Mountains National Park, N.C.-Tenn. . . . .	20
Guadalupe Mountains National Park, Tex. . . . .	20
Guilford Courthouse National Military Park, N.C. . . . .	59
Gulf Islands National Seashore, Fla.-Miss. . . . .	93
Haleakala National Park, Hawaii. . . . .	21
Hamilton Grange National Memorial, N.Y. . . . .	59

Area	Page
Hampton National Historic Site, Md.....	59
Harpers Ferry National Historical Park, Md.-W. Va.....	59
Hawaii Volcanoes National Park, Hawaii.....	21
Herbert Hoover National Historic Site, Iowa.....	60
Home of Franklin D. Roosevelt National Historic Site, N.Y.....	60
Homestead National Monument of America, Nebr.....	61
Hopewell Village National Historic Site, Pa.....	61
Horseshoe Bend National Military Park, Ala.....	61
Hot Springs National Park, Ark.....	21
Hovenweep National Monument, Colo.-Utah.....	61
Hubbell Trading Post National Historic Site, Ariz.....	61
Ice Age National Scientific Reserve, Wis.....	21
Independence National Historical Park, Pa.....	62
Indiana Dunes National Lakeshore, Ind.....	94
Isle Royale National Park, Mich.....	22
Jamestown National Historic Site, Va.....	62
Jefferson National Expansion Memorial National Historic Site, Mo.....	63
Jewel Cave National Monument, S. Dak.....	22
John Fitzgerald Kennedy National Historic Site, Mass.....	63
John Muir National Historic Site, Calif.....	63
Johnstown Flood National Memorial, Pa.....	63
Joshua Tree National Monument, Calif.....	22
Katmai National Monument, Alaska.....	23
Kennesaw Mountain National Battlefield Park, Ga.....	63
Kings Canyon National Park, Calif.....	23
Kings Mountain National Military Park, S.C.....	64
Lake Chelan National Recreation Area, Wash.....	94
Lake Mead National Recreation Area, Ariz.-Nev.....	94
Lassen Volcanic National Park, Calif.....	23
Lava Beds National Monument, Calif.....	23
Lehman Caves National Monument, Nev.....	24
Lincoln Boyhood National Memorial, Ind.....	64
Lincoln Home National Historic Site, Ill.....	64
Lincoln Memorial, D.C.....	64

Area	Page
Lyndon B. Johnson National Historic Site, Tex.....	65
McLoughlin House National Historic Site, Oreg.....	65
Mammoth Cave National Park, Ky.....	24
Manassas National Battlefield Park, Va.....	65
Mar-A-Lago National Historic Site, Fla.....	65
Marble Canyon National Monument, Ariz.....	24
Mesa Verde National Park, Colo.....	65
Minute Man National Historical Park, Mass.....	66
Montezuma Castle National Monument, Ariz.....	66
Moore's Creek National Military Park, N.C.....	66
Morristown National Historical Park, N.J.....	67
Mound City Group National Monument, Ohio.....	67
Mount McKinley National Park, Alaska.....	25
Mount Rainier National Park, Wash.....	25
Mount Rushmore National Memorial, S. Dak.....	67
Muir Woods National Monument, Calif.....	25
Natchez Trace Parkway, Miss.-Tenn.-Ala.....	95
National Capital Parks, D.C.-Va.-Md.....	110
Natural Bridges National Monument, Utah.....	25
Navajo National Monument, Ariz.....	67
Nez Perce National Historical Park, Idaho.....	67
North Cascades National Park, Wash.....	25
Ocmulgee National Monument, Ga.....	68
Olympic National Park, Wash.....	26
Oregon Caves National Monument, Oreg.....	26
Organ Pipe Cactus National Monument, Ariz.....	26
Ozark National Scenic Riverways, Mo.....	95
Padre Island National Seashore, Tex.....	95
Pea Ridge National Military Park, Ark.....	68
Pecos National Monument, N. Mex.....	68
Pennsylvania Avenue National Historic Site, D.C.....	69
Perry's Victory and International Peace Memorial National Monument, Ohio.....	69
Petersburg National Battlefield, Va.....	69

Area	Page
Petrified Forest National Park, Ariz.....	27
Pictured Rocks National Lakeshore, Mich.....	96
Pinnacles National Monument, Calif.....	27
Pipe Spring National Monument, Ariz.....	69
Pipestone National Monument, Minn.....	70
Piscataway Park, Md.....	70
Platt National Park, Okla.....	27
Point Reyes National Seashore, Calif.....	96
Poplar Grove (Petersburg) National Cemetery, Va.....	70
Prince William Forest Park, Va.....	96
Rainbow Bridge National Monument, Utah.....	27
Redwood National Park, Calif.....	27
Richmond National Battlefield Park, Va.....	71
Rocky Mountain National Park, Colo.....	28
Roger Williams National Memorial, R.I.....	71
Roosevelt Campobello International Park, N.B., Canada.....	71
Ross Lake National Recreation Area, Wash.....	97
Russell Cave National Monument, Ala.....	71

Sagamore Hill National Historic Site, N.Y.....	71
Saguaro National Monument, Ariz.....	28
Saint Croix Island National Monument, Maine.....	72
St. Croix National Scenic Riverway, Wis.-Minn.....	97
Saint-Gaudens National Historic Site, N.H.....	72
Saint Paul's Church National Historic Site, N.Y.....	72
St. Thomas National Historic Site, V.I.....	73
Salem Maritime National Historic Site, Mass.....	73
Sanford National Recreation Area, Tex.....	97
San Jose Mission National Historic Site, Tex.....	73
San Juan Island National Historical Park, Wash.....	73
San Juan National Historic Site, P.R.....	74
Saratoga National Historical Park, N.Y.....	74
Saugus Iron Works National Historic Site, Mass.....	74
Scotts Bluff National Monument, Nebr.....	74
Sequoia National Park, Calif.....	28
Shadow Mountain National Recreation Area, Colo.....	97
Shenandoah National Park, Va.....	29
Shiloh National Military Park, Tenn.....	75
Shiloh (Pittsburg Landing) National Cemetery, Tenn.....	75

Area	Page
Sitka National Mounment, Alaska.....	75
Sleeping Bear Dunes National Lakeshore, Mich.....	97
Statue of Liberty National Monument, N.Y.-N.J.....	75
Stones River (Murfreesboro) National Cemetery, Tenn.....	76
Stones River National Battlefield, Tenn.....	76
Suitland Parkway, Md.-D.C.....	98
Sunset Crater National Monument, Ariz.....	29
Theodore Roosevelt Birthplace National Historic Site, N.Y.....	76
Theodore Roosevelt Inaugural National Historic Site, N.Y.....	76
Theodore Roosevelt Island, D.C.....	29
Theodore Roosevelt National Memorial Park, N. Dak.....	77
Thomas Jefferson Memorial, D.C.....	77
Timpanogos Cave National Monument, Utah.....	29
Tonto National Monument, Ariz.....	77
Touro Synagogue National Historic Site, R.I.....	77
Tumacacori National Monument, Ariz.....	78
Tupelo National Battlefield, Miss.....	78

Tuzigoot National Monument, Ariz.....	78
Vanderbilt Mansion National Historic Site, N.Y.....	79
Vicksburg National Cemetery, Miss.....	79
Vicksburg National Military Park, Miss.....	79
Virgin Islands National Park, V.I.....	30
Voyageurs National Park, Minn.....	30
Walnut Canyon National Monument, Ariz.....	79
Washington Monument, D.C.....	80
Whiskeytown-Shasta-Trinity National Recreation Area, Calif.....	98
White House, D.C.....	80
White Sands National Monument, N. Mex.....	30
Whitman Mission National Historic Site, Wash.....	81
William Howard Taft National Historic Site, Ohio.....	81
Wilson's Creek National Battlefield, Mo.....	81
Wind Cave National Park, S. Dak.....	30
Wolf National Scenic Riverway, Wis.....	99
Wolf Trap Farm Park For The Performing Arts, Va.....	102

## *Index to Part I—Areas Administered by the National Park Service, and Related Properties*

192

Area	Page	Area	Page
Wright Brothers National Memorial, N.C.....	81	Yosemite National Park, Calif.....	31
Wupatki National Monument, Ariz.....	81	Yucca House National Monument, Colo.....	82
Yellowstone National Park, Wyo.-Mont.-Idaho.....	31	Zion National Park, Utah.....	31
Yorktown National Cemetery, Va.....	82		

ADDENDUM: Areas added to the National Park System since publication of  
"National Parks and Landmarks, January 1, 1972"

A C R E A G E

<u>NAME AND LOCATION</u>	<u>FEDERAL</u>	<u>NON-FEDERAL</u>	<u>GROSS</u>	<u>OUTSTANDING CHARACTERISTICS</u>	<u>P. O. ADDRESS</u>
<u>Historical Areas</u>					
Grant-Kohrs Ranch National Historic Site, Montana	-----	2,000.00 (ceiling)	2,000.00 (ceiling)	First Historic Site devoted to the role of cattlemen in American history. Has ex- ceptionally fine collection of tools, furnishings, and equipment used during more than a century of ranching operations.  Authorized, Aug. 25, 1972, under P. L. 92-406.	c/o Yellowstone National Park, WY 82190 (MW)
Puukohola Heiau National Historic Site, Hawaii	-----	100.00 (ceiling)	100.00 (ceiling)	Preserves remains of his- toric temple associated with Kamehameha the Great's ascendency to power and the founding of the Kingdom of Hawaii. Two other temple ruins and the homesite of Kamehameha's English advi- sor, John Young, also there.  Authorized, Aug. 17, 1972, under P. L. 92-388.	c/o City of Refuge National Historical Park, Honaunau, Kona, Hawaii 96726 (W)
<u>Recreational Areas</u>					
Buffalo National River, Arkansas	950.00	94,780.00	95,730.00	First National River preserves 132 miles of the free-flowing Buffalo River in northwestern	Suite 11, 113 East Rush, Box 1173, Harrison, AK 72601 (SW)

<u>NAME AND LOCATION</u>	<u>FEDERAL</u>	<u>NON-FEDERAL</u>	<u>GROSS</u>	<u>OUTSTANDING CHARACTERISTICS</u>	<u>P. O. ADDRESS</u>
--------------------------	----------------	--------------------	--------------	------------------------------------	----------------------

Recreational Areas con't.

Buffalo National  
River, Arkansas (con't)

Arkansas. Virtually unspoiled  
by man, the uniquely scenic  
river is set in the massive  
bluffs and deep valleys of the  
Ozark hill country.

Authorized, Mar. 1, 1972,  
under P. L. 92-237.

John D. Rockefeller,  
Jr., Memorial Park-  
way, Wyoming

23,703.00

-----

23,703.00

82-mile parkway, utilizes ex-  
isting roads to link West Thumb  
in Yellowstone National Park  
with south entrance of Grand  
Teton National Park. Named for  
philanthropist John D. Rockefeller,  
Jr., whose support was instrumen-  
tal in establishing many parks,  
including Grand Teton.

c/o Yellowstone  
National Park, WY  
82190 (MW)

Authorized, Aug. 25, 1972,  
under P. L. 92-404.

Total areas by category

<u>Natural</u>	<u>Historical</u>	<u>Cultural</u>	<u>Recreational</u>	<u>National Capital Parks</u>	<u>Total</u>
74	174	1	38	1	288

Cowpens National Battlefield, S. C., changed from a national battlefield site and enlarged to 846.24 acres under Public Law 92-272, April 11, 1972.

Arlington House, The Robert E. Lee Memorial, Va., changed from Custis-Lee Mansion under Public Law 92-333, June 30, 1972.

Note: The total number of national battlefields now stands at 7; national battlefield sites at 2; national historic sites at 46; national parkways at 6; national river, a new classification, 1.



☆ U.S. GOVERNMENT PRINTING OFFICE: 1972 O—454-368

*For sale by the Superintendent of Documents, U.S. Government Printing Office  
Washington, D.C. 20402 - Price 75 cents Stock Number 2405-0287*

*As the Nation's principal conservation  
agency, the Department of the Interior  
has basic responsibilities for water,  
fish, wildlife, mineral, land, park,  
and recreational resources.  
Indian and Territorial affairs are other  
major concerns of America's  
"Department of Natural Resources."  
The Department works to assure the  
wisest choice in managing all our  
resources so each will make its full  
contribution to a better United States—  
now and in the future.*

National Park Service  
U.S. DEPARTMENT OF THE INTERIOR