Hubbell Trading Post, Unfinished Shed HB-9
Ganado
Apache County
Arizona

HABS
AZ
GANA,1D

HABS Survey no. AZ-62

REDUCED COPIES OF MEASURED DRAWINGS

Historic American Buildings Survey
National Park Service
Department of the Interior
Washington, D.C. 20013-7127

TRIM LINE

# UNFINISHED SHED HB-9

# THE J. L. HUBBELL TRADING POST

## GANADO, ARIZONA

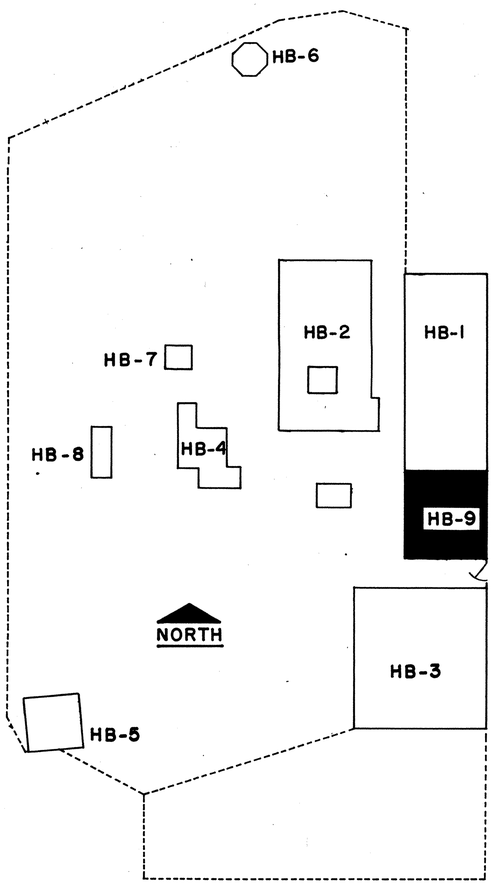


SITE PLAN

0 20 40 60 80 100 FEET

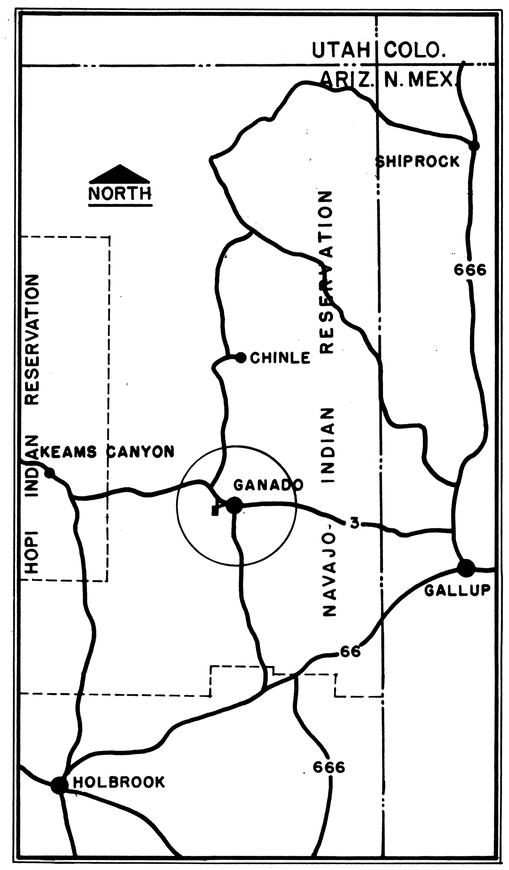


VICINITY MAP

10 5 0 10 20 30 MILES

BUILT IN THE 1920'S AS A WAREHOUSE EXTENSION OF THE TRADING POST, THIS BUILDING TYPIFIES THE GROWTH AND EVOLUTION OF THE TRADING POST COMPLEX.

MEASURED AND DRAWN FOR THE DIVISION OF HISTORY STUDIES, WASHINGTON, D.C., NATIONAL PARK SERVICE, BY WALTER A. GATHMAN, AIA, ARCHITECT. DONALD A. KRUEGER, DELINEATOR, ALBUQUERQUE, NEW MEXICO, OCTOBER 1966.

DRAWN BY: DONALD A. KRUEGER

| DIV. OF HISTORY STUDIES NATIONAL PARK SERVICE UNDER DIRECTION OF THE NATIONAL PARK SERVICE, UNITED STATES DEPARTMENT OF THE INTERIOR | NAME AND LOCATION OF STRUCTURE: UNFINISHED SHED HB-9 — J. L. HUBBELL TRADING POST NATIONAL HISTORIC SITE. (APACHE CO.) GANADO, ARIZONA | SURVEY NO. ARIZ 62 | HISTORIC AMERICAN BUILDINGS SURVEY SHEET 1 OF 4 SHEETS | LIBRARY OF CONGRESS INDEX NUMBER |
|---|---|---|---|---|

P. B. P. CO. 16-5559

TRIM LINE

TRIM LINE

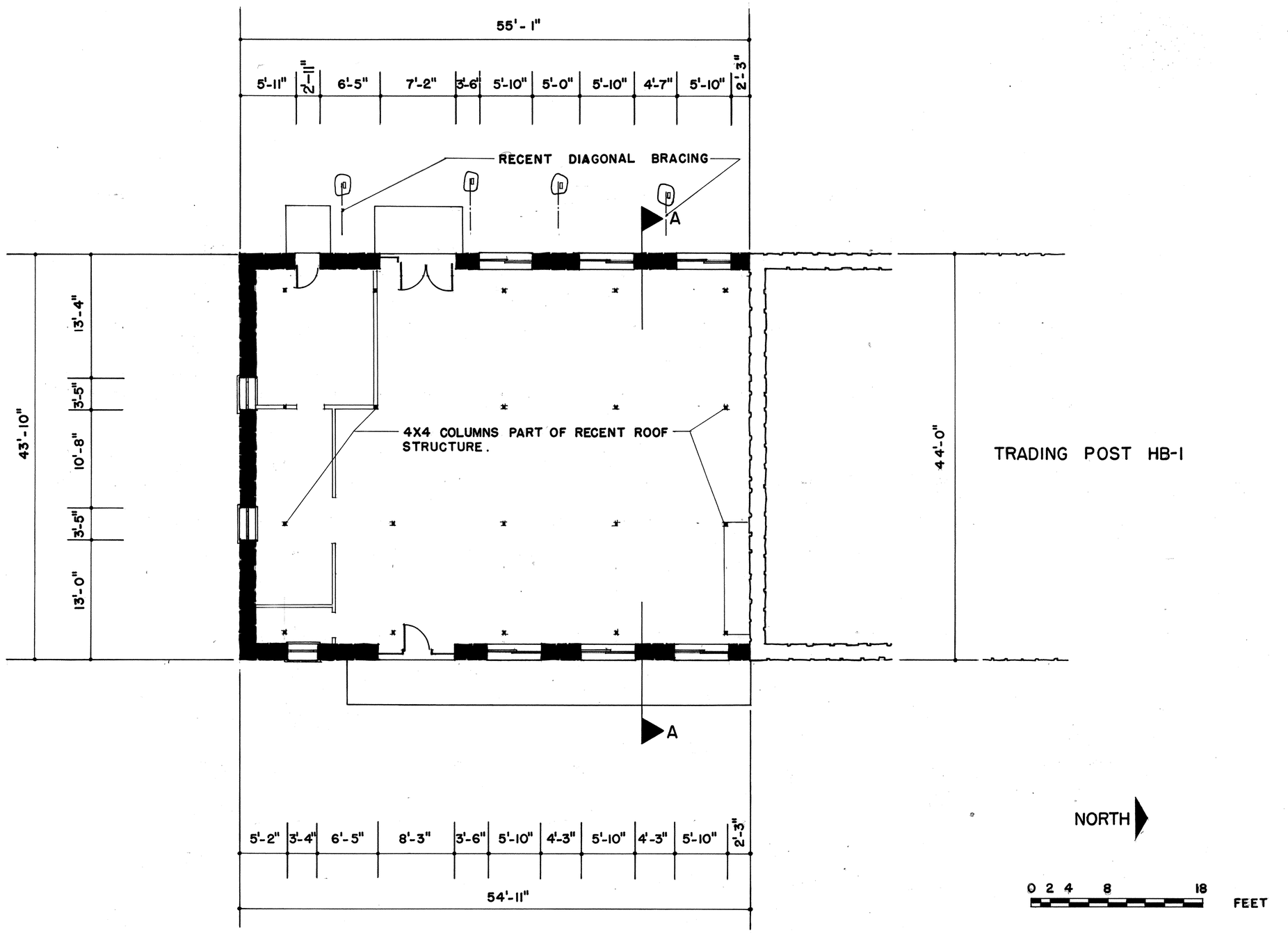


TRADING POST HB-1

FLOOR PLAN

SCALE: 1/8" = 1'-0"

DRAWN BY: DONALD A. KRUEGER

| | | | | |
|---|---|---|---|---|
| DIV. OF HISTORY STUDIES<br>NATIONAL PARK SERVICE<br>UNDER DIRECTION OF THE NATIONAL PARK SERVICE, UNITED STATES DEPARTMENT OF THE INTERIOR | NAME AND LOCATION OF STRUCTURE<br>UNFINISHED SHED HB-9<br>J. L. HUBBELL TRADING POST NATIONAL HISTORIC SITE (APACHE CO) GANADO, ARIZONA | SURVEY NO.<br>ARIZ<br>62 | HISTORIC AMERICAN BUILDINGS SURVEY<br>SHEET 2 OF 4 SHEETS | LIBRARY OF CONGRESS INDEX NUMBER |

TRIM LINE

P. B. P. CO. 16-5559

TRIM LINE

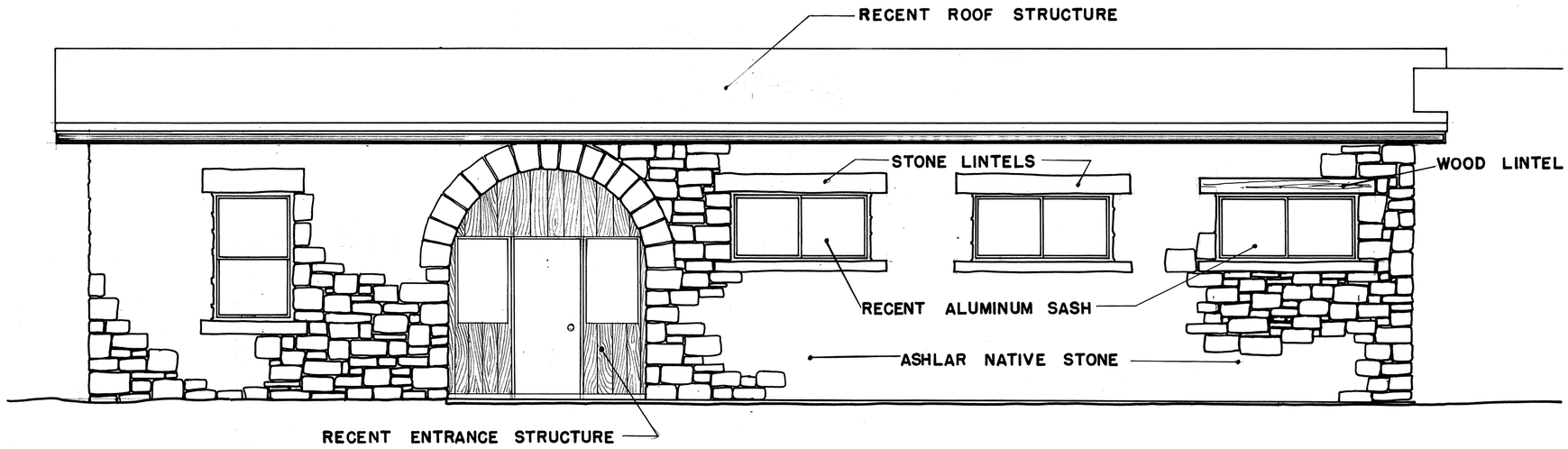


EAST SCALE: 1/4" = 1'-0"

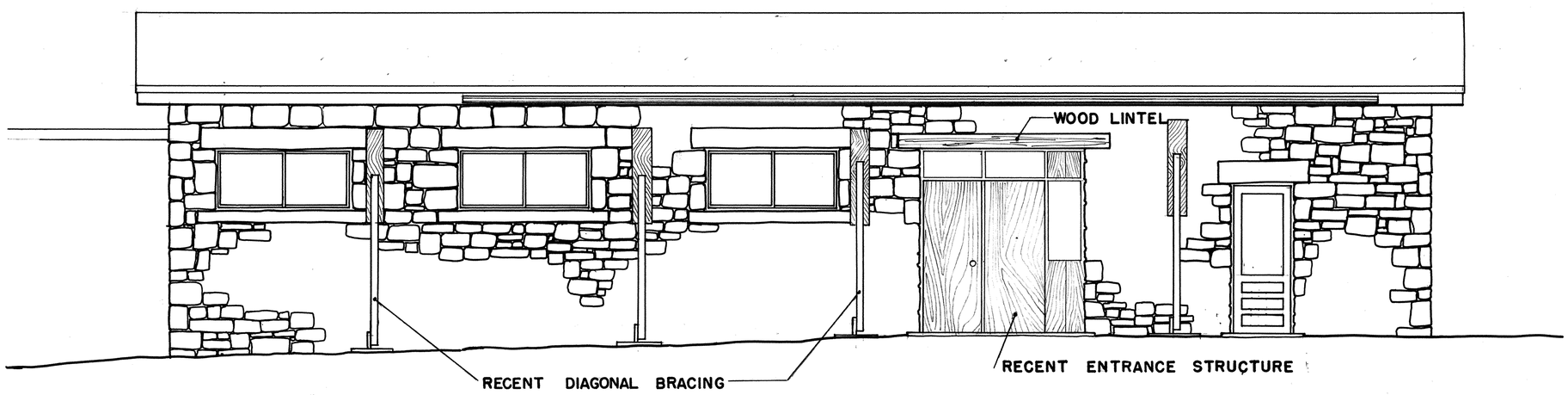


WEST SCALE: 1/4" = 1'-0"

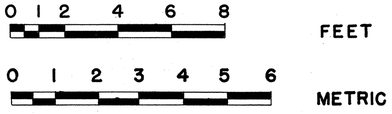


## EXTERIOR ELEVATION

DRAWN BY: DONALD A. KRUEGER

| | | | | |
|---|---|---|---|---|
| DIV. OF HISTORY STUDIES<br>NATIONAL PARK SERVICE<br>UNDER DIRECTION OF THE NATIONAL PARK SERVICE, UNITED STATES DEPARTMENT OF THE INTERIOR | NAME AND LOCATION OF STRUCTURE<br>UNFINISHED SHED HB-9<br>J. L. HUBBELL TRADING POST NATIONAL HISTORIC SITE. (APACHE CO) GANADO, ARIZONA | SURVEY NO.<br>ARIZ<br>62 | HISTORIC AMERICAN BUILDINGS SURVEY<br>SHEET 3 OF 4 SHEETS | LIBRARY OF CONGRESS INDEX NUMBER |

P. B. P. CO. 16-5559

TRIM LINE

TRIM LINE

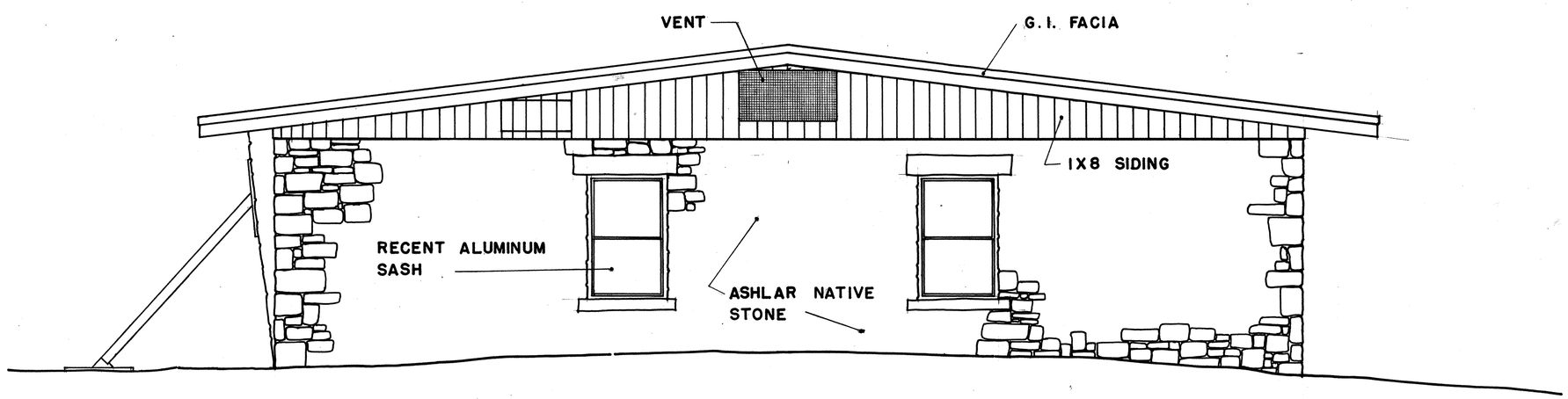


SOUTH ELEVATION

SCALE: 1/4" = 1'-0"

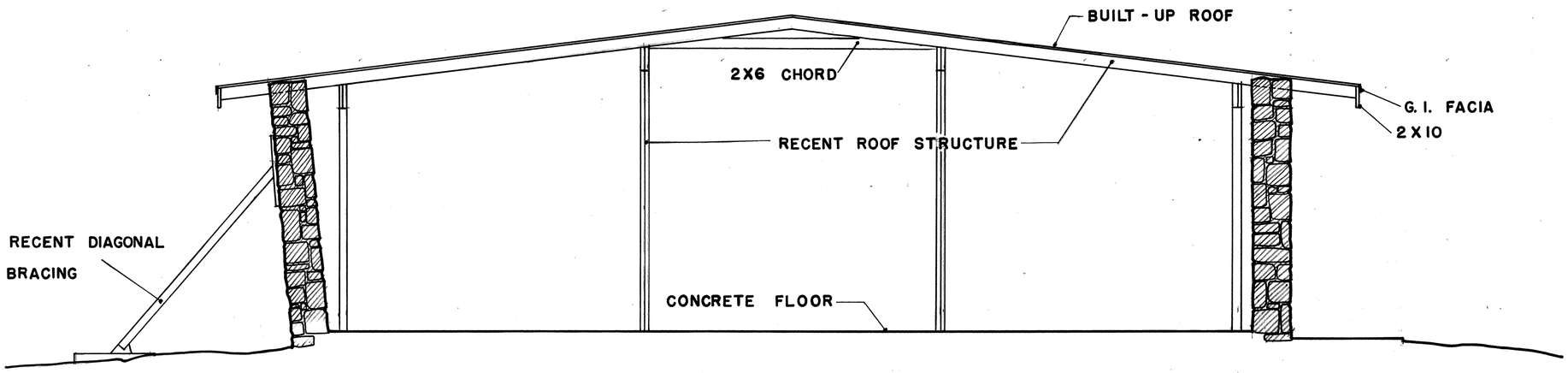


SECTION "A-A"

SCALE: 1/4" = 1'-0"

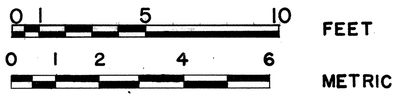


DRAWN BY: DONALD A. KRUEGER

| DIV. OF HISTORY STUDIES<br>NATIONAL PARK SERVICE<br>UNDER DIRECTION OF THE NATIONAL PARK SERVICE, UNITED STATES DEPARTMENT OF THE INTERIOR | NAME AND LOCATION OF STRUCTURE<br>UNFINISHED SHED HB-9<br>J. L. HUBBELL TRADING POST NATIONAL HISTORIC SITE.(APACHE CO)GANADO, ARIZONA | SURVEY NO.<br>ARIZ 62 | HISTORIC AMERICAN BUILDINGS SURVEY<br>SHEET 4 OF 4 SHEETS | LIBRARY OF CONGRESS INDEX NUMBER |
|---|---|---|---|---|

ARIZ, 1-GANA, 1D-

HMI 4S

State ARIZONA County Apache (1) Town or Vicinity Ganado

(Ariz-62)

Structure Hubbell, The J.L., Trading Post, "Unfinished" Shed

S. of State Rte. 3, J.L. Hubbell Trading Post National Historic Site. Stone ashlar, 54'-11" (five-bay front) x 43'-10", one story, low gabled roof, semi-ciruclar arch at E. entry; one-room plan. Built in 1920's as an addition to the Trading Post (Ariz-59). 4 sheets (1966, including plan, elevation and section).

card prepared December 1972

INK ON MYLAR, MYLAR POS. PRINTS

Form 10-444 (2/62) HISTORIC AMERICAN BUILDINGS SURVEY