Hubbell Trading Post,
Two Story Barn HB-3
Ganado
Apache County
Arizona

HABS
AZ
1-GANA,
1-C

HABS Survey No. AZ-61

REDUCED COPIES OF MEASURED DRAWINGS

Historic American Buildings Survey
National Park Service
Department of the Interior
Washington, D.C. 20013-7127

TRIM LINE

TWO-STORY BARN HB-3

THE J. L. HUBBELL TRADING POST

GANADO, ARIZONA

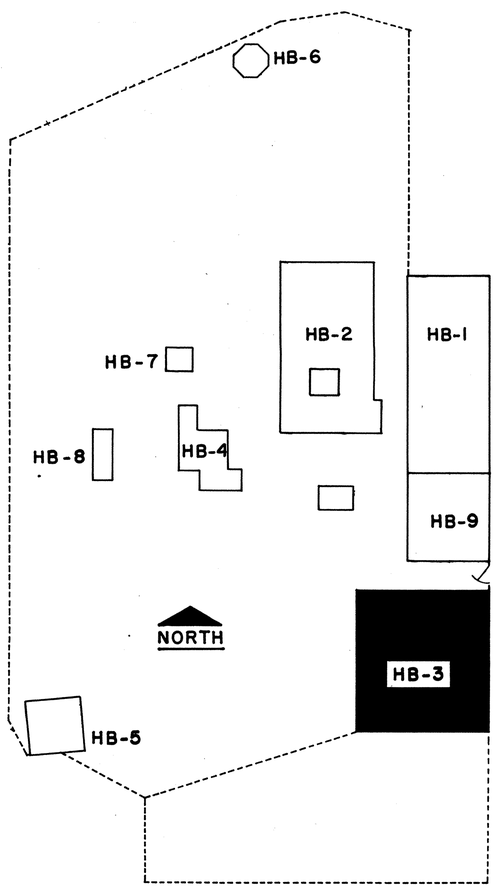

SITE PLAN

0 20 40 60 80 100 FEET

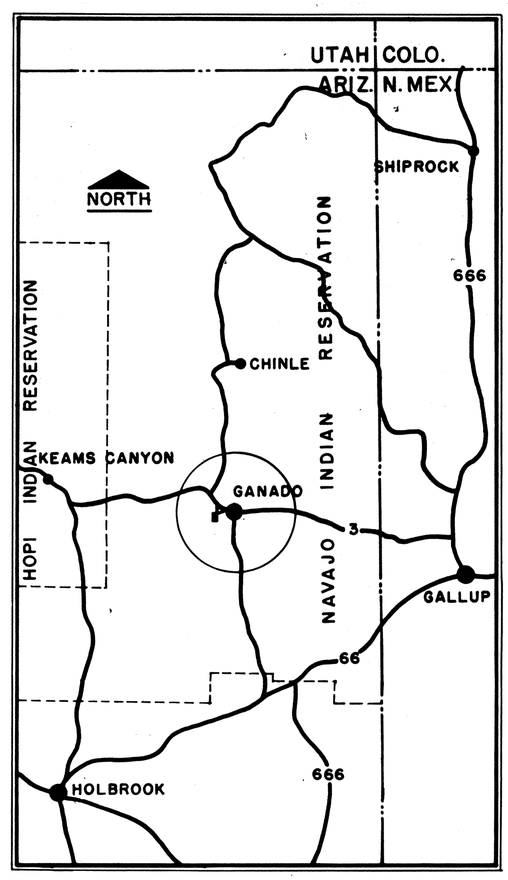

VICINITY MAP

10 5 0 10 20 30 MILES

BUILT IN THE 1890'S, THIS STRUCTURE IS SIGNIFICANT IN ITS ROLE IN THE OVERALL OPERATIONS OF AN EARLY SELF-SUPPORTING ISOLATED TRADING POST. AN UNUSUALLY LARGE BARN FOR THIS AREA, THE CONSTRUCTION IS PRIMITIVE AND UNIQUE.

MEASURED AND DRAWN FOR THE DIVISION OF HISTORY STUDIES, WASHINGTON, D.C., NATIONAL PARK SERVICE, BY WALTER A. GATHMAN AIA ARCHITECT. DONALD A. KRUEGER DELINEATOR, ALBUQUERQUE, NEW MEXICO, OCTOBER 1966.

DRAWN BY: DONALD A. KRUEGER

DIV. OF HISTORY STUDIES NATIONAL PARK SERVICE UNDER DIRECTION OF THE NATIONAL PARK SERVICE. UNITED STATES DEPARTMENT OF THE INTERIOR	NAME AND LOCATION OF STRUCTURE: TWO-STORY BARN HB-3 — J. L. HUBBELL TRADING POST NATIONAL HISTORIC SITE. (APACHE CO) GANADO, ARIZONA	SURVEY NO. ARIZ 61	HISTORIC AMERICAN BUILDINGS SURVEY SHEET 1 OF 7 SHEETS	LIBRARY OF CONGRESS INDEX NUMBER

TRIM LINE

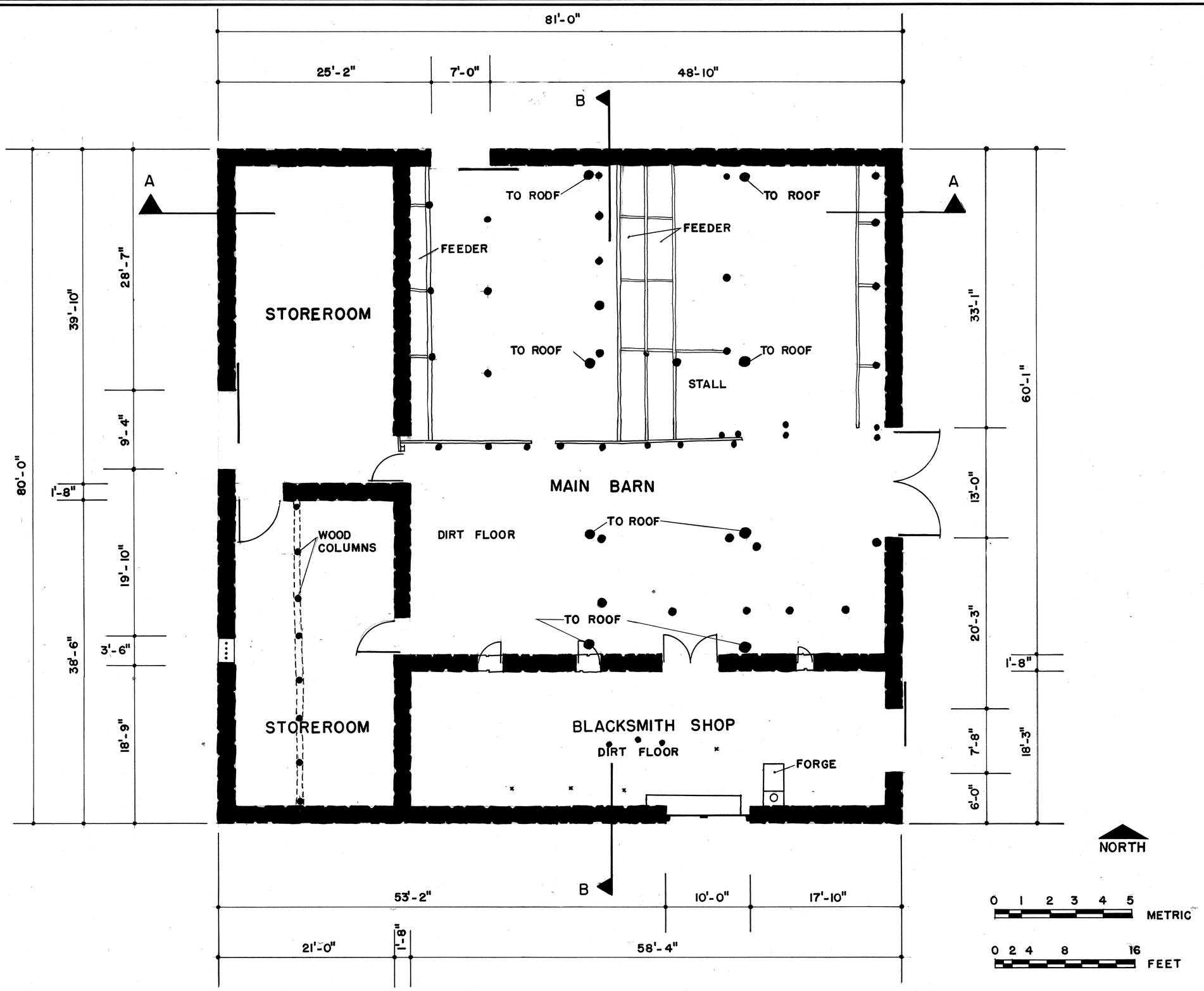

FIRST FLOOR PLAN

SCALE 1/8" = 1'-0"

DRAWN BY: DONALD A. KRUEGER

DIV. OF HISTORY STUDIES NATIONAL PARK SERVICE UNDER DIRECTION OF THE NATIONAL PARK SERVICE, UNITED STATES DEPARTMENT OF THE INTERIOR	NAME AND LOCATION OF STRUCTURE TWO-STORY BARN HB-3 J. L. HUBBELL TRADING POST NATIONAL HISTORIC SITE (APACHE CO) GANADO, ARIZONA	SURVEY NO. ARIZ 61	HISTORIC AMERICAN BUILDINGS SURVEY SHEET 2 OF 7 SHEETS	LIBRARY OF CONGRESS INDEX NUMBER

TRIM LINE

P. B. P. CO. 16-5559

TRIM LINE

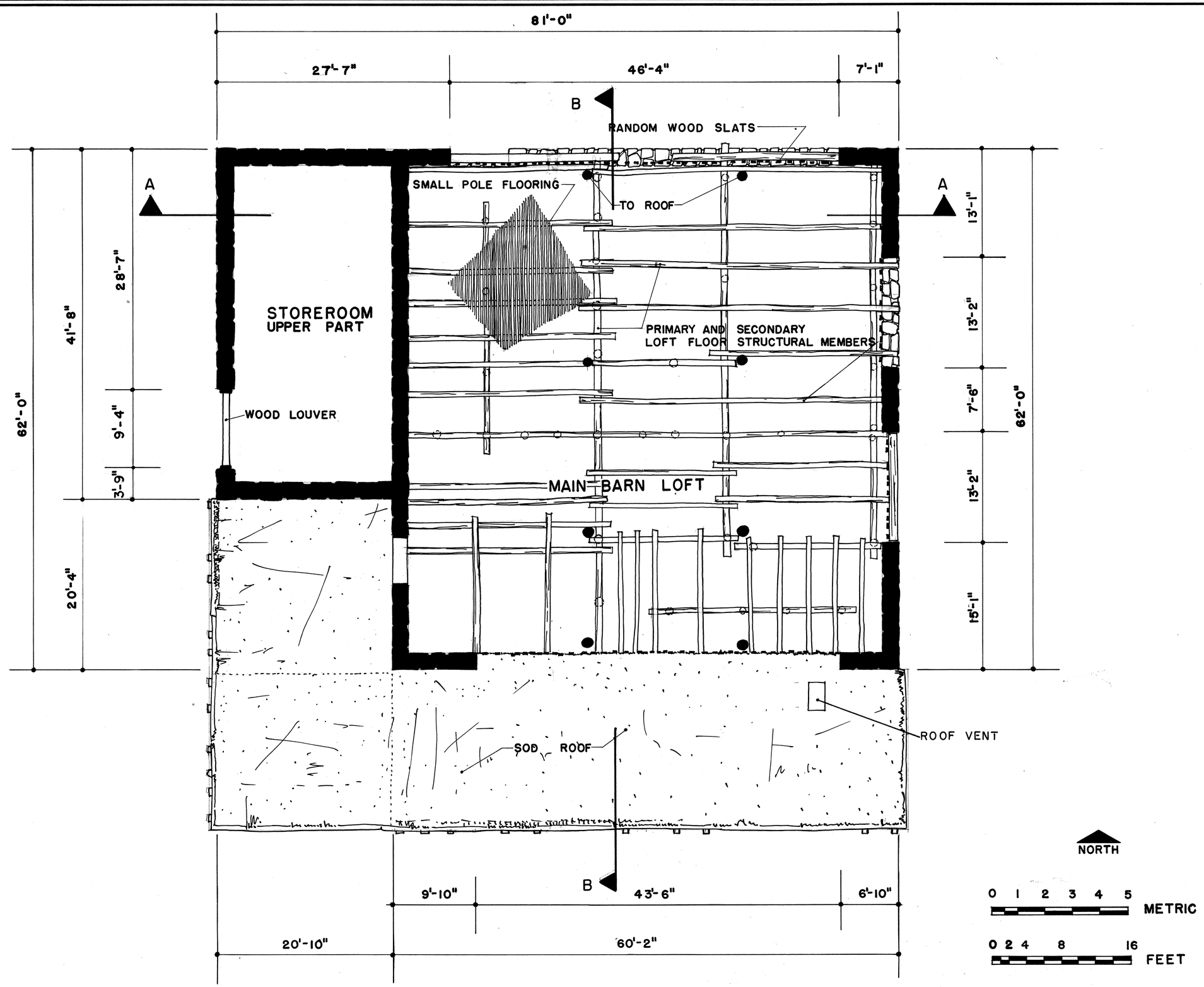

SECOND FLOOR PLAN

SCALE 1/8" = 1'-0"

DRAWN BY: DONALD A. KRUEGER

DIV. OF HISTORY STUDIES NATIONAL PARK SERVICE UNDER DIRECTION OF THE NATIONAL PARK SERVICE. UNITED STATES DEPARTMENT OF THE INTERIOR	NAME AND LOCATION OF STRUCTURE TWO-STORY BARN HB-3 J. L. HUBBELL TRADING POST NATIONAL HISTORIC SITE. (APACHE CO) GANADO, ARIZONA	SURVEY NO. ARIZ 61	HISTORIC AMERICAN BUILDINGS SURVEY SHEET 3 OF 7 SHEETS	LIBRARY OF CONGRESS INDEX NUMBER

TRIM LINE

P. B. P. CO. 16-5559

TRIM LINE

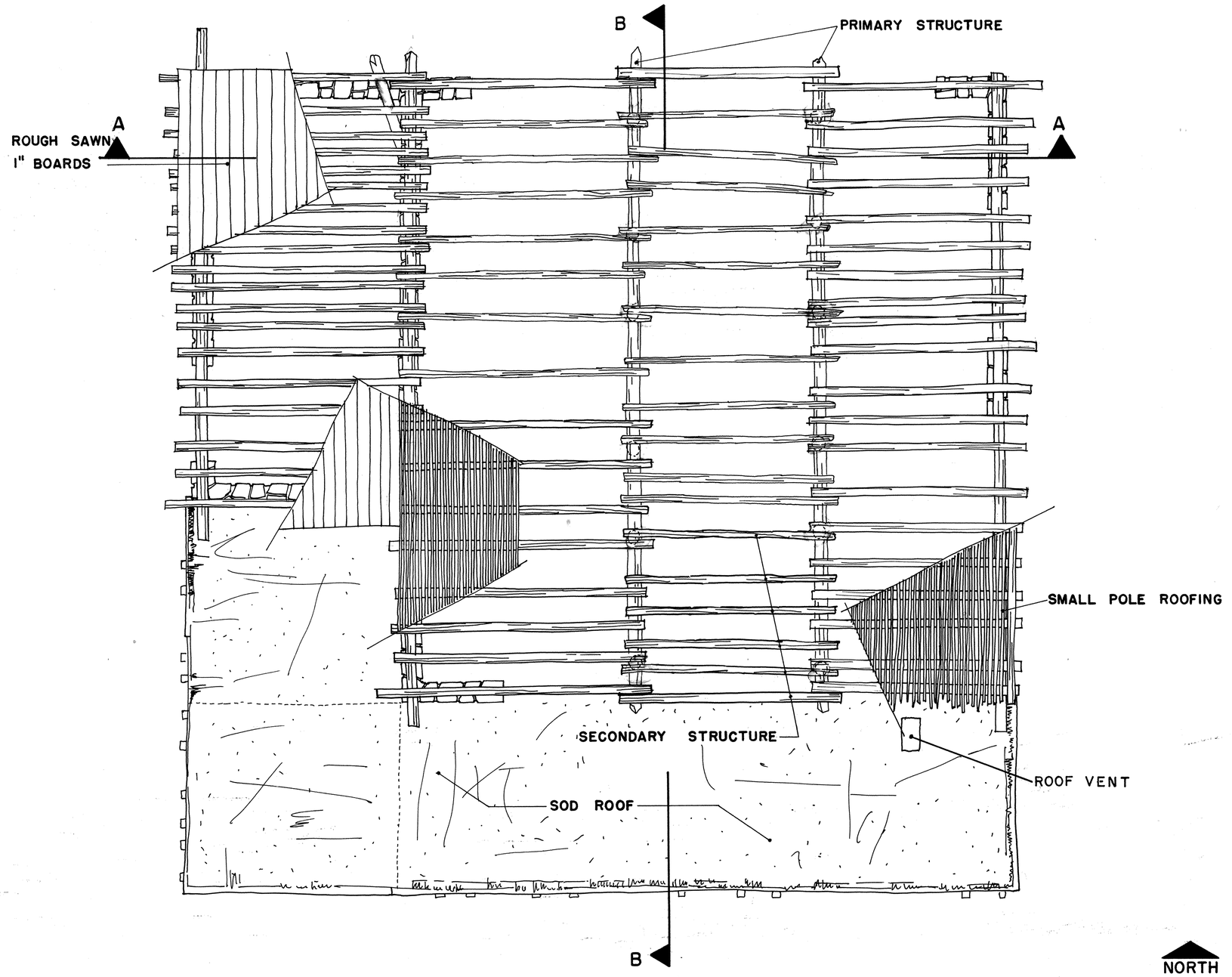

ROOF FRAMING PLAN

SCALE 1" = 1'-0"

0 2 4 8 16 FEET

0 1 2 3 4 5 METRIC

DRAWN BY: DONALD A. KRUEGER

DIV. OF HISTORY STUDIES NATIONAL PARK SERVICE UNDER DIRECTION OF THE NATIONAL PARK SERVICE, UNITED STATES DEPARTMENT OF THE INTERIOR	NAME AND LOCATION OF STRUCTURE TWO-STORY BARN HB-3 J. L. HUBBELL TRADING POST NATIONAL HISTORIC SITE. (APACHE CO) GANADO, ARIZONA	SURVEY NO. ARIZ 61	HISTORIC AMERICAN BUILDINGS SURVEY SHEET 4 OF 7 SHEETS	LIBRARY OF CONGRESS INDEX NUMBER

P. B. P. CO. 16-5559

TRIM LINE

TRIM LINE



NORTH

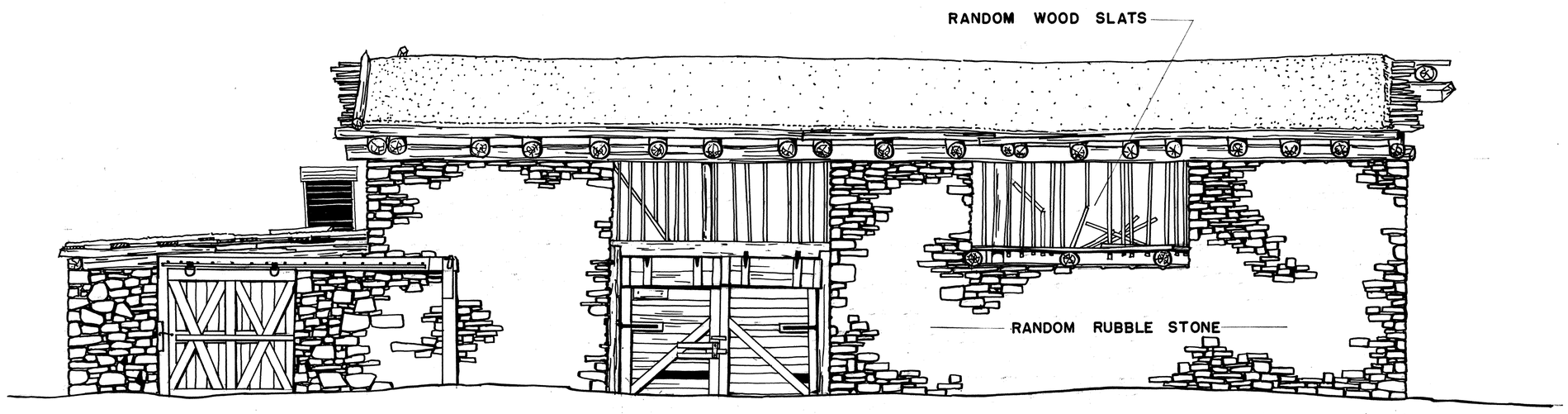

EAST

EXTERIOR ELEVATIONS

SCALE: 3" = 1'-0"

0 1 2 3 5 7 9 11 13 FEET

0 1 2 3 4 5 6 METRIC

DRAWN BY: DONALD A. KRUEGER

DIV. OF HISTORY STUDIES
NATIONAL PARK SERVICE
UNDER DIRECTION OF THE NATIONAL PARK SERVICE,
UNITED STATES DEPARTMENT OF THE INTERIOR

NAME AND LOCATION OF STRUCTURE

TWO-STORY BARN HB-3

J. L. HUBBELL TRADING POST NATIONAL HISTORIC SITE. (APACHE CO.) GANADO, ARIZONA

SURVEY NO. ARIZ 61

HISTORIC AMERICAN BUILDINGS SURVEY

SHEET 5 OF 7 SHEETS

LIBRARY OF CONGRESS INDEX NUMBER

TRIM LINE

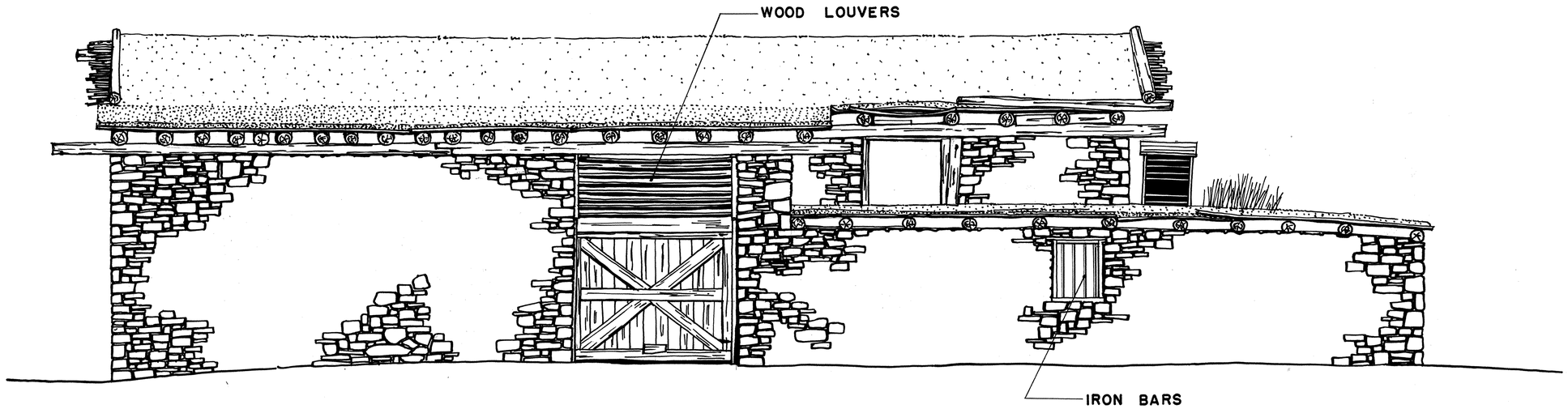

WEST



SOUTH

EXTERIOR ELEVATIONS

SCALE: 3/16" = 1'-0"

0 1 2 4 8 12 FEET

0 1 2 4 6 METRIC

DRAWN BY: DONALD A. KRUEGER

DIV. OF HISTORY STUDIES
NATIONAL PARK SERVICE
UNDER DIRECTION OF THE NATIONAL PARK SERVICE,
UNITED STATES DEPARTMENT OF THE INTERIOR

NAME AND LOCATION OF STRUCTURE

TWO-STORY BARN HB-3

J. L. HUBBELL TRADING POST NATIONAL HISTORIC SITE. (APACHE CO) GANADO, ARIZONA

SURVEY NO. ARIZ 61

HISTORIC AMERICAN BUILDINGS SURVEY
SHEET 6 OF 7 SHEETS

LIBRARY OF CONGRESS INDEX NUMBER

TRIM LINE

P. B. P. CO. 16-5559

TRIM LINE

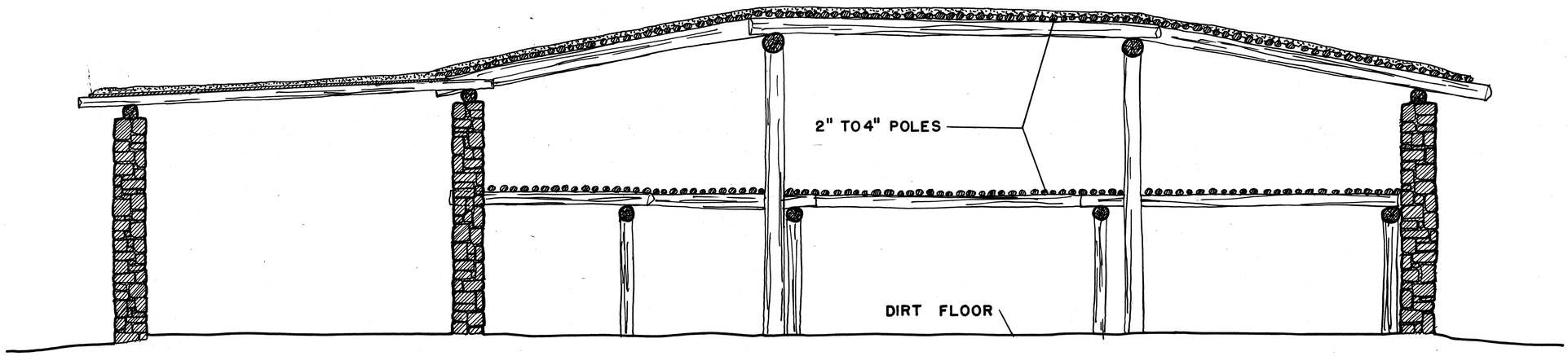

SECTION "A-A"

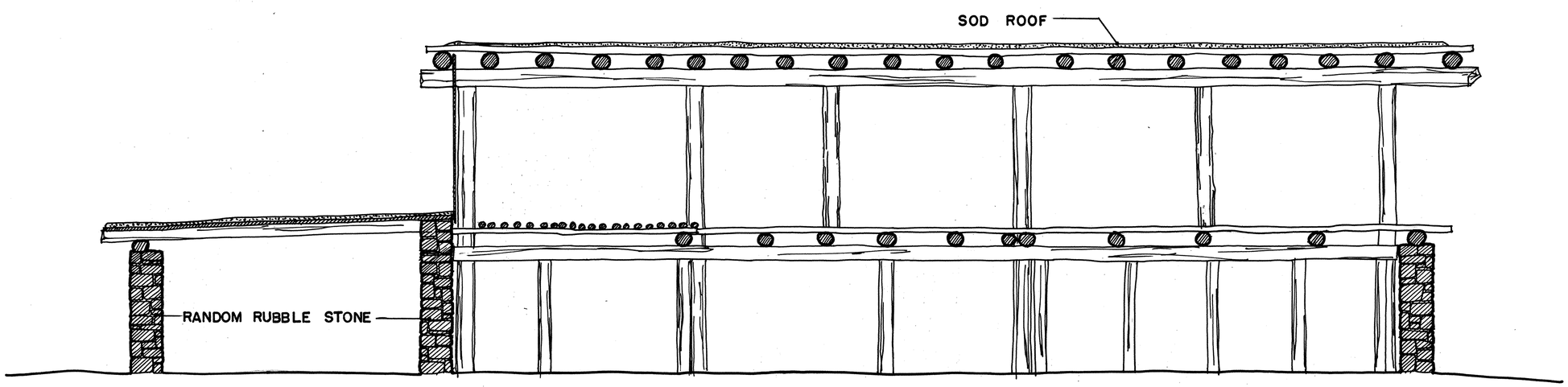

SECTION "B-B"

0 1 2 4 6 8 10 12 FEET

0 1 2 4 6 METRIC

SECTIONS

SCALE $\frac{3}{16}$" = 1'-0"

DRAWN BY: DONALD A. KRUEGER

DIV. OF HISTORY STUDIES NATIONAL PARK SERVICE UNDER DIRECTION OF THE NATIONAL PARK SERVICE, UNITED STATES DEPARTMENT OF THE INTERIOR	NAME AND LOCATION OF STRUCTURE TWO STORY BARN HB-3 J. L. HUBBELL TRADING POST NATIONAL HISTORIC SITE. (APACHE CO) GANADO, ARIZONA	SURVEY NO. ARIZ 61	HISTORIC AMERICAN BUILDINGS SURVEY SHEET 7 OF 7 SHEETS	LIBRARY OF CONGRESS INDEX NUMBER

TRIM LINE

P. B. P. CO. 16-5559

ARIZ, 1-GANA, 1C-

AMI 7s

State ARIZONA County Apache (1) Town or Vicinity Ganado (Ariz-61)

Structure Hubbell, The J.L., Trading Post, Two-Story Barn

S. of State Rte. 3, J.L. Hubbell Trading Post National Historic Site. Rubble stone walls, 58'-4" x 60'-1". Two stories, low sod roof, sliding and swinging board and batten doors; two-story barn space with adjoining one and two story storerooms and one story blacksmith shop additions, exposed log structure. Built in 1890's John L. Hubbell, builder. 7 sheets (1966, including plans, elevations and sections). Card prepared December 1972

INK ON MYLAR, MYLAR POS. PRINTS

Form 10-444 (2/62) HISTORIC AMERICAN BUILDINGS SURVEY