HABS
AZ,
1-GANA,
1-B

Hubbell Trading Post, Residence HB-2
Ganado
Apache County
Arizona

HABS No. AZ-60

REDUCED COPIES OF MEASURED DRAWINGS

Historic American Buildings Survey
National Park Service
Department of the Interior
Washington, D.C. 20013-7127

TRIM LINE

RESIDENCE HB-2

THE J. L. HUBBELL TRADING POST

GANADO, ARIZONA

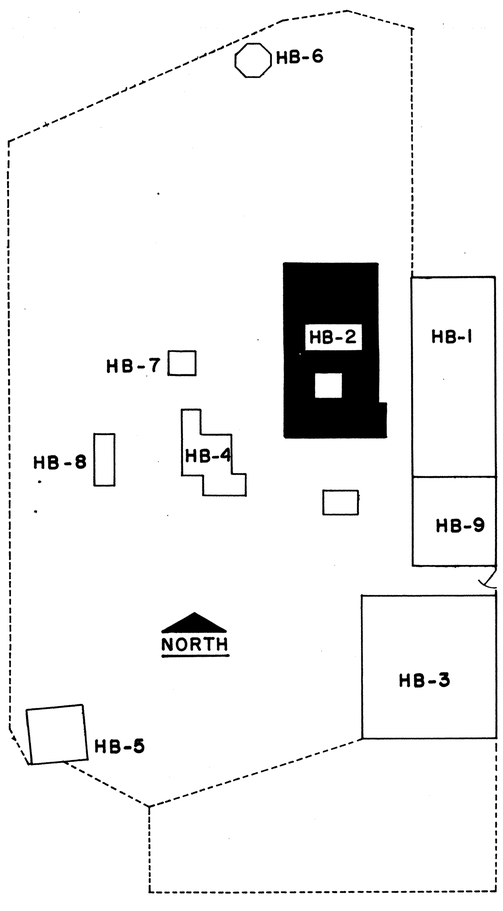

SITE PLAN

0 20 40 60 80 100 FEET

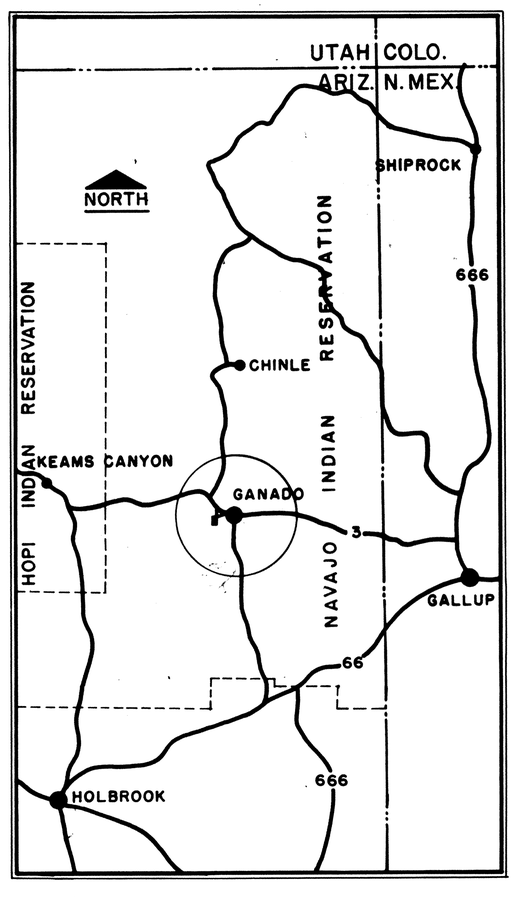

VICINITY MAP

10 5 0 10 20 30 MILES

BUILT IN 1900 BY JOHN "DON" LORENZO HUBBELL A HALF-SPANISH NATIVE OF PAJARITO, NEW MEXICO. THIS STRUCTURE ILLUSTRATES THE WAY OF LIFE AND HOSPITALITY OF A SUCCESSFUL EARLY TRADER, WHICH ATTRACTED NOTED ARTISTS AND ANTHROPOLOGISTS TO THE TRADING POST.

MEASURED AND DRAWN FOR THE DIVISION OF HISTORY STUDIES, WASHINGTON, D.C., NATIONAL PARK SERVICE, BY WALTER A. GATHMAN AIA ARCHITECT. DONALD A. KRUEGER, DELINEATOR, ALBUQUERQE, NEW MEXICO, OCTOBER 1966.

DRAWN BY: DONALD A. KRUEGER

DIV. OF HISTORY STUDIES NATIONAL PARK SERVICE UNDER DIRECTION OF THE NATIONAL PARK SERVICE, UNITED STATES DEPARTMENT OF THE INTERIOR	NAME AND LOCATION OF STRUCTURE HUBBELL RESIDENCE HB-2 J. L. HUBBELL TRADING POST NATIONAL HISTORIC SITE. (APACHE CO) GANADO, ARIZONA	SURVEY NO. ARIZ 60	HISTORIC AMERICAN BUILDINGS SURVEY SHEET 1 OF 8 SHEETS	LIBRARY OF CONGRESS INDEX NUMBER

TRIM LINE

P. B. P. CO. 16-5559

TRIM LINE

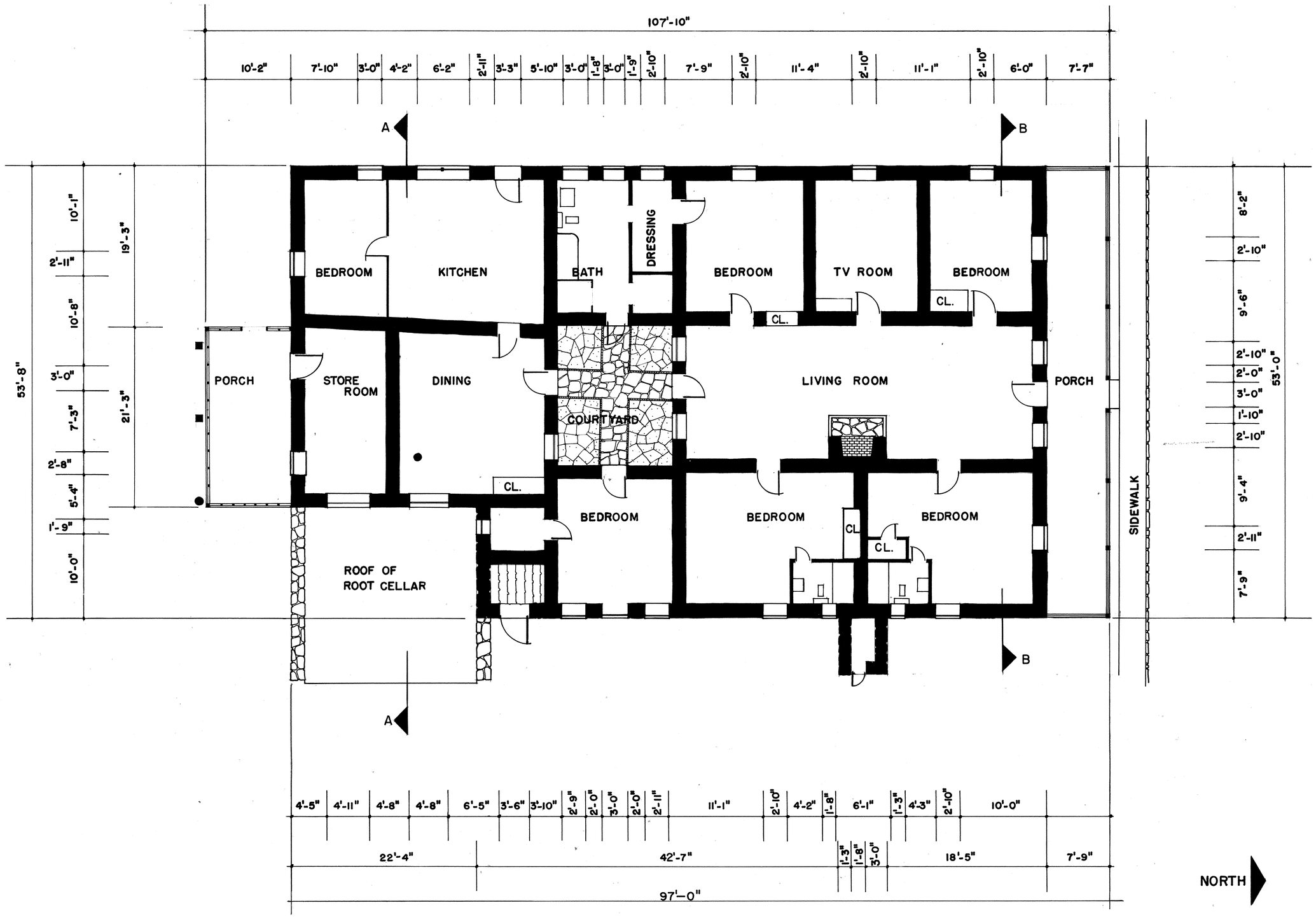

FLOOR PLAN SCALE: 1/8" = 1'-0"

DRAWN BY: DONALD A. KRUEGER

DIV. OF HISTORY STUDIES NATIONAL PARK SERVICE UNDER DIRECTION OF THE NATIONAL PARK SERVICE, UNITED STATES DEPARTMENT OF THE INTERIOR	NAME AND LOCATION OF STRUCTURE HUBBELL RESIDENCE HB-2 J. L. HUBBELL TRADING POST NATIONAL HISTORIC SITE. (APACHE CO) GANADO, ARIZONA	SURVEY NO. ARIZ 60	HISTORIC AMERICAN BUILDINGS SURVEY SHEET 2 OF 8 SHEETS	LIBRARY OF CONGRESS INDEX NUMBER

TRIM LINE

P. B. P. CO. 16-5559

TRIM LINE

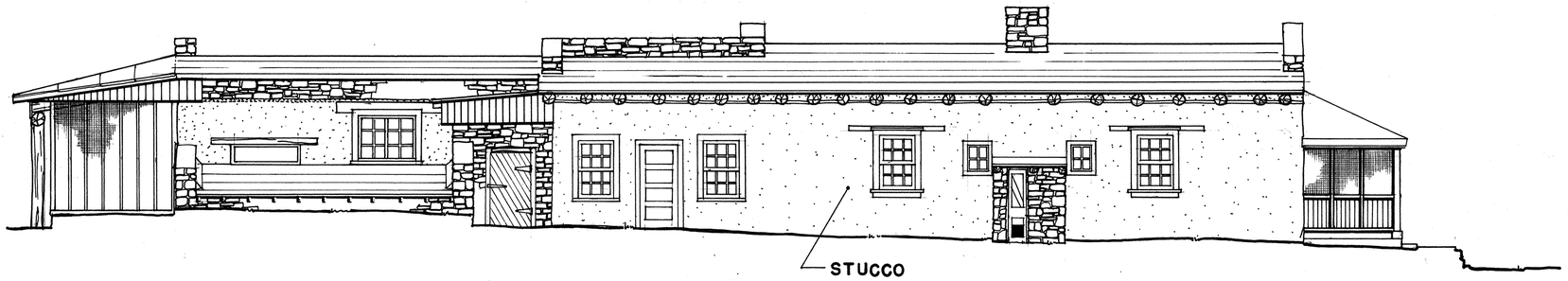

EAST

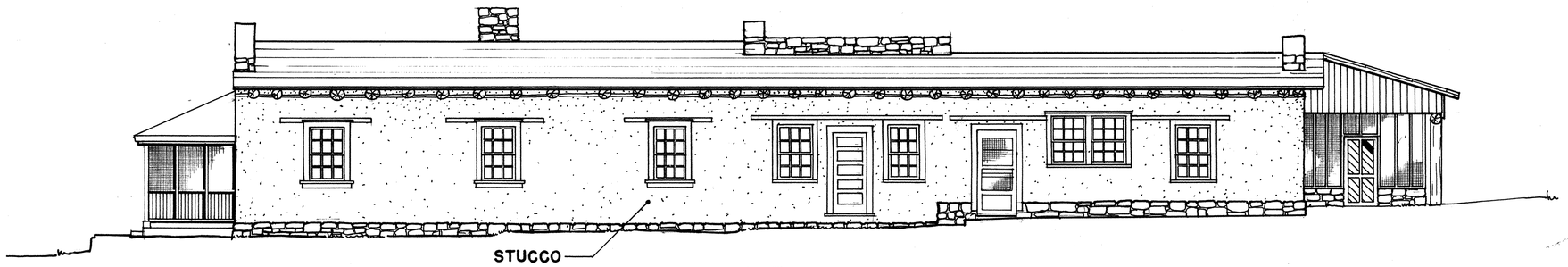

WEST

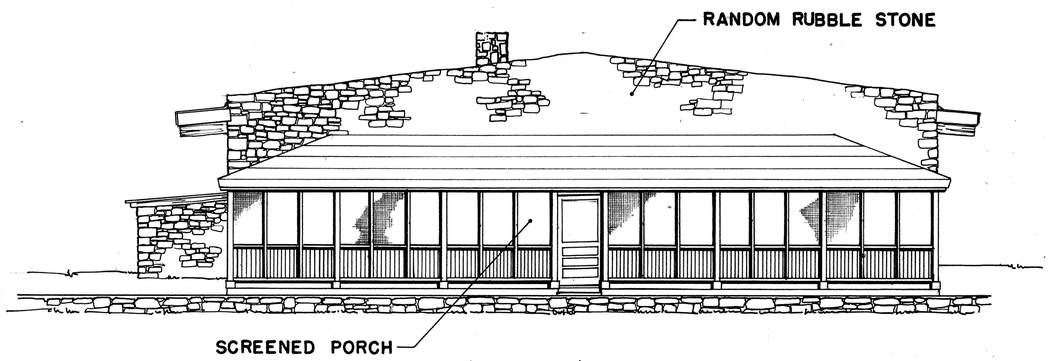

NORTH

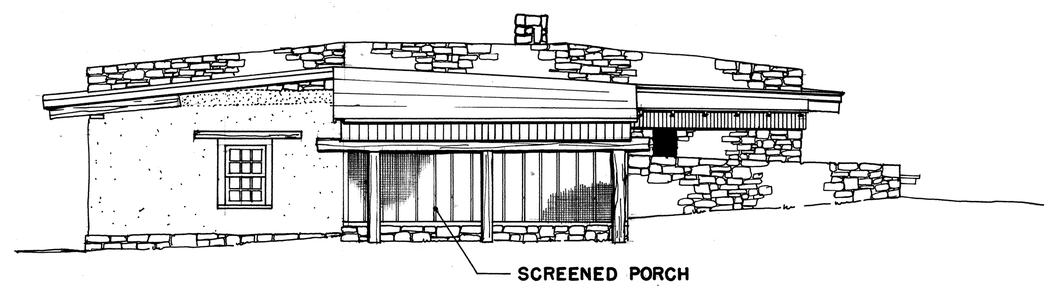

SOUTH

EXTERIOR ELEVATIONS

SCALE $\frac{1}{8}$" = 1'-0"

0 2 6 16 FEET

0 1 2 3 4 5 METRIC

DRAWN BY: DONALD A. KRUEGER

DIV. OF HISTORY STUDIES
NATIONAL PARK SERVICE
UNDER DIRECTION OF THE NATIONAL PARK SERVICE,
UNITED STATES DEPARTMENT OF THE INTERIOR

NAME AND LOCATION OF STRUCTURE

HUBBELL RESIDENCE HB-2

J. L. HUBBELL TRADING POST NATIONAL HISTORIC SITE. APACHE CO. GANADO, ARIZONA

SURVEY NO. ARIZ 60

HISTORIC AMERICAN BUILDINGS SURVEY
SHEET 3 OF 8 SHEETS

LIBRARY OF CONGRESS INDEX NUMBER

P. B. P. CO. 16-5559

TRIM LINE

TRIM LINE

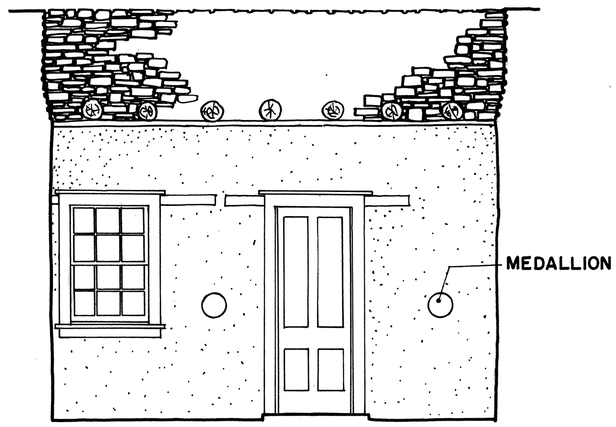

SOUTH WALL

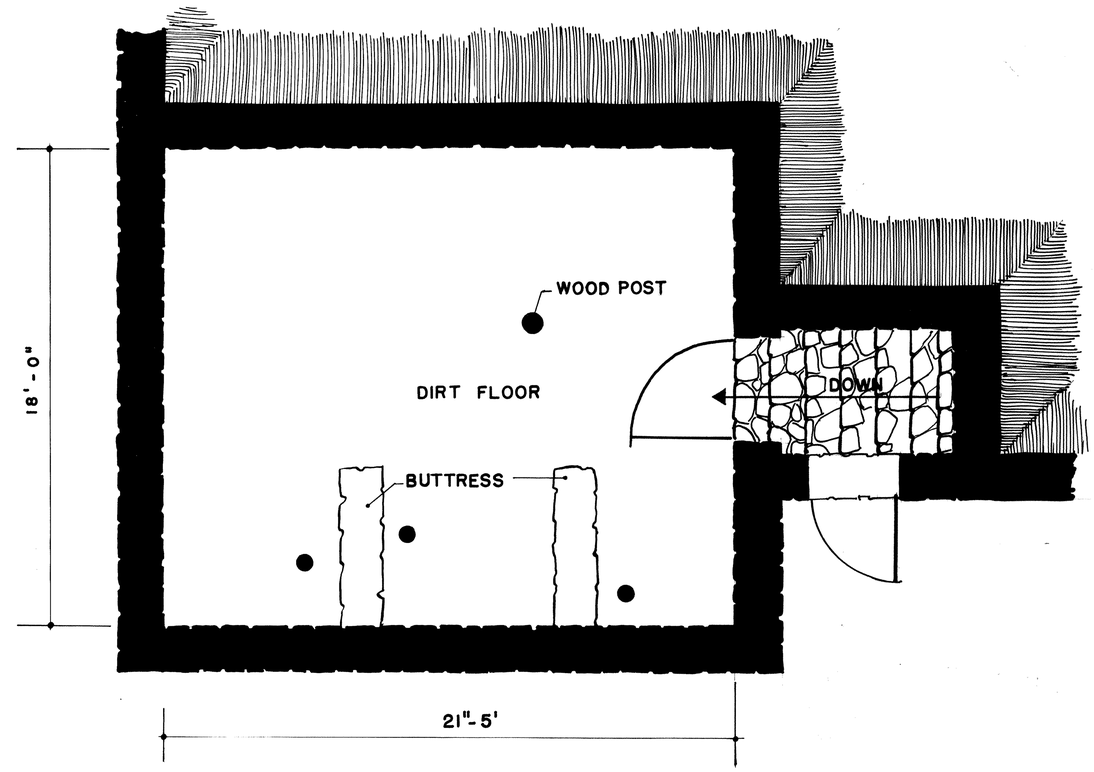

ROOT CELLAR PLAN

NORTH WALL

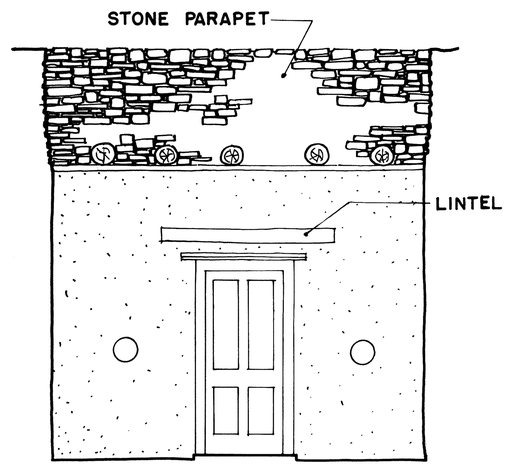

WEST WALL



EAST WALL

NORTH

0 1 2 3 4 5 6 7 8 FEET

0 1 2 3 4 5 METRIC

COURTYARD ELEVATION

SCALE 1" = 1'-0"

DRAWN BY: DONALD A. KRUEGER

DIV. OF HISTORY STUDIES NATIONAL PARK SERVICE UNDER DIRECTION OF THE NATIONAL PARK SERVICE, UNITED STATES DEPARTMENT OF THE INTERIOR	NAME AND LOCATION OF STRUCTURE HUBBELL RESIDENCE HB-2 J. L. HUBBELL TRADING POST NATIONAL HISTORIC SITE (APACHE CO) GANADO, ARIZONA	SURVEY NO. ARIZ 60	HISTORIC AMERICAN BUILDINGS SURVEY SHEET 4 OF 8 SHEETS	LIBRARY OF CONGRESS INDEX NUMBER

P. B. P. CO. 16-5559

TRIM LINE

ARIZ, 1-GANA, 1B-

HMI 88S

State ARIZONA County Apache Town or Vicinity Ganado

(Ariz-60)

Structure Hubbell, The J.L., Trading Post, Residence

S of State Rte. 3, J.L. Hubbell Trading Post National Historic Site. Stuccoed rubble stone, 53'-0" (five-bay front) x 97'-0", one story, low gabled roof over original roof; courtyard plan. Built 1900; John L. Hubbell, builder. 8 sheets (1966, including plans, elevations, sections and details).

card prepared December 1972

INK ON MYLAR, MYLAR POS. PRINTS

Form 10-444 (2/62)

HISTORIC AMERICAN BUILDINGS SURVEY