Hubbell Trading Post - HB1
Ganado
Ganado
Apache County
Arizona

HABS
AZ,
1-GANA,
1-A

HABS No. AZ-59

REDUCED COPIES OF MEASURED DRAWINGS

Hi

Historic American Buildings Survey
National Park Service
Department of the Interior
Washington, D.C. 20013-7127

TRIM LINE

TRADING POST HB-1

THE J. L. HUBBELL TRADING POST

GANADO, ARIZONA

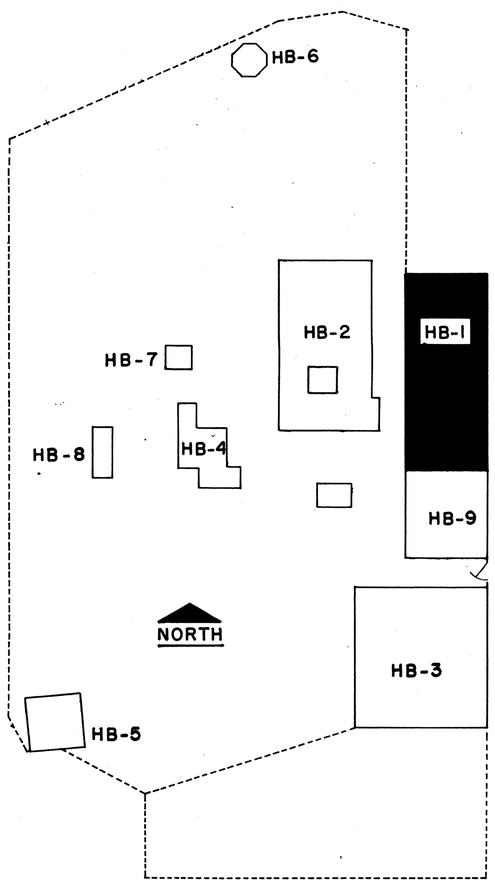

SITE PLAN

0 20 40 60 80 100 FEET

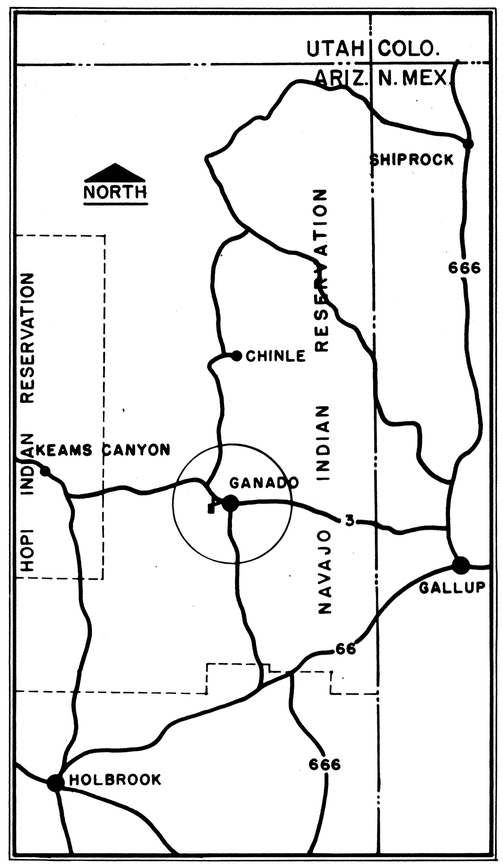

VICINITY MAP

10 5 0 10 20 30 MILES

THIS BUILDING DATES FROM ABOUT 1890 REPLACING THE ORIGINAL TRADING POST IN OPERATION SINCE 1876. IT IS THE OLDEST CONTINUALLY OPERATED TRADING POST ON THE NAVAJO RESERVATION AND AN INSTITUTION THAT DEEPLY INFLUENCED THE INDIANS CHANGING WAY OF LIFE IN THE AFTERMATH OF WHITE CONQUEST.

MEASURED AND DRAWN FOR THE DIVISION OF HISTORY STUDIES, WASHINGTON, D.C., NATIONAL PARK SERVICE, BY WALTER A. GATHMAN AIA ARCHITECT. DONALD A. KRUEGER DELINEATOR, ALBUQUERQUE, NEW MEXICO, OCTOBER 1966.

DRAWN BY: DONALD A. KRUEGER

DIV. OF HISTORY STUDIES NATIONAL PARK SERVICE UNDER DIRECTION OF THE NATIONAL PARK SERVICE, UNITED STATES DEPARTMENT OF THE INTERIOR	NAME AND LOCATION OF STRUCTURE TRADING POST HB-1 J. L. HUBBELL TRADING POST NATIONAL HISTORIC SITE. (APACHE CO) GANADO, ARIZONA	SURVEY NO. ARIZ 59	HISTORIC AMERICAN BUILDINGS SURVEY SHEET 1 OF 7 SHEETS	LIBRARY OF CONGRESS INDEX NUMBER

TRIM LINE

P. B. P. CO. 16-5559

TRIM LINE

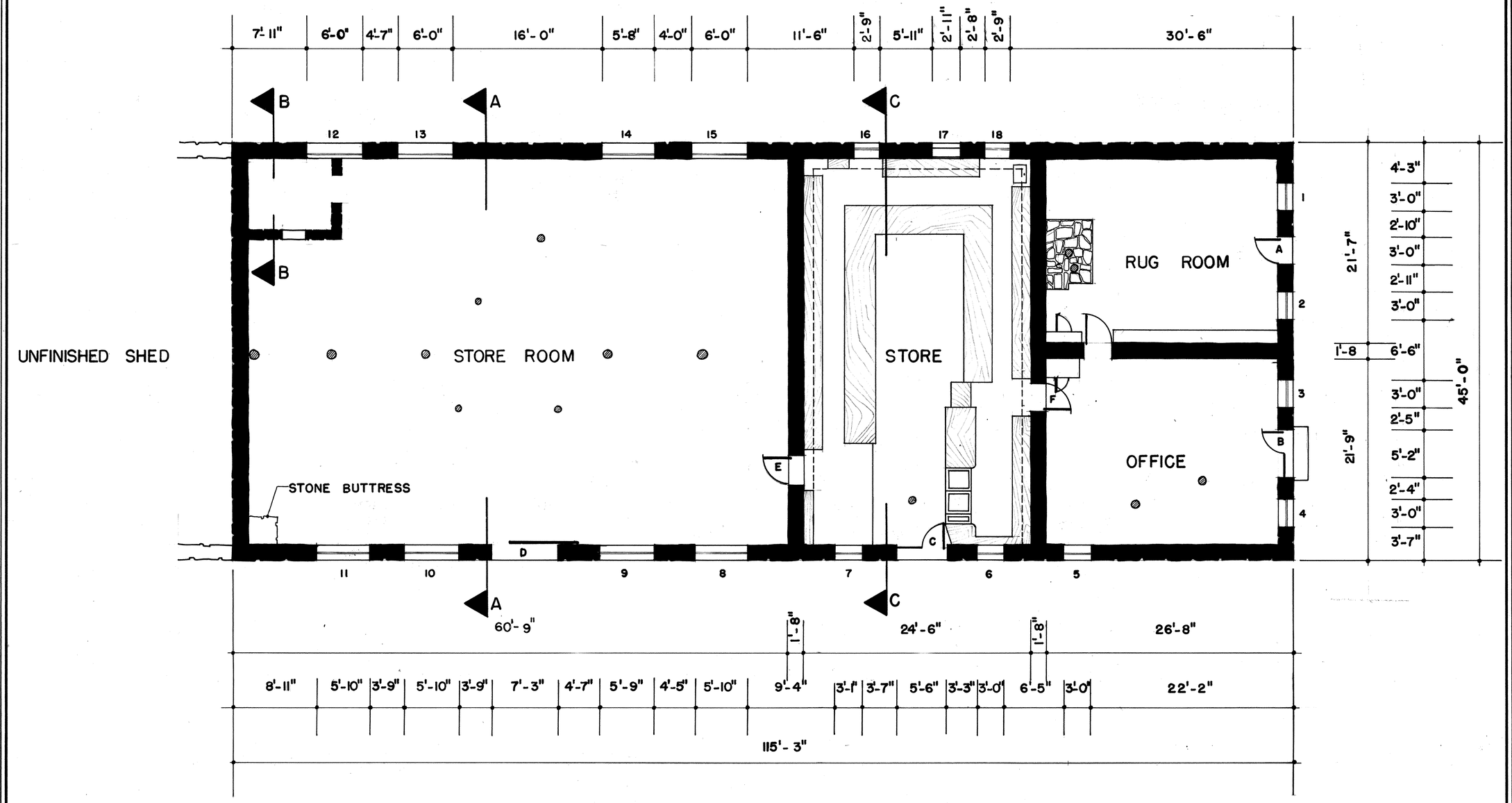

NORTH

FLOOR PLAN SCALE 1/8" = 1'-0"

0 1 2 3 4 5 METRIC

0 2 4 8 16 FEET

DRAWN BY: DONALD A. KRUEGER

DIV. OF HISTORY STUDIES
NATIONAL PARK SERVICE
UNDER DIRECTION OF THE NATIONAL PARK SERVICE, UNITED STATES DEPARTMENT OF THE INTERIOR

NAME AND LOCATION OF STRUCTURE

TRADING POST HB-1

J. L. HUBBELL TRADING POST NATIONAL HISTORIC SITE. (APACHE CO.) GANADO, ARIZONA

SURVEY NO. ARIZ 59

HISTORIC AMERICAN BUILDINGS SURVEY
SHEET 2 OF 7 SHEETS

LIBRARY OF CONGRESS INDEX NUMBER

TRIM LINE

P. B. P. CO. 16-5559

TRIM LINE



EAST

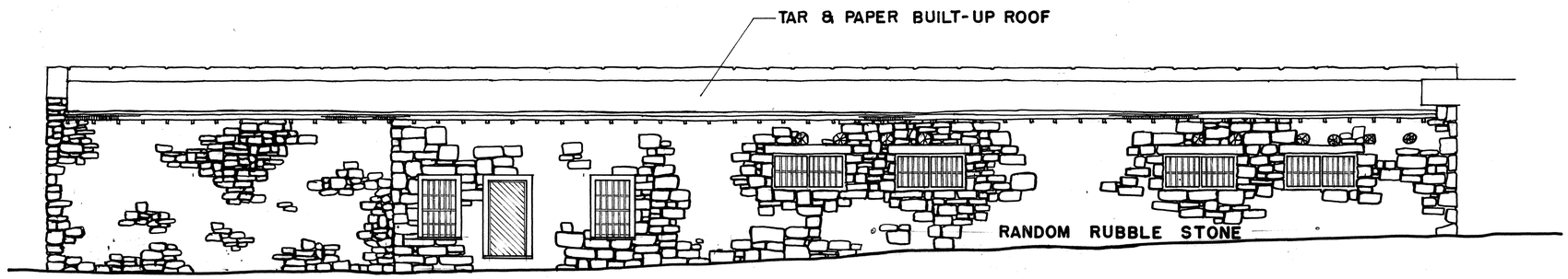

WEST

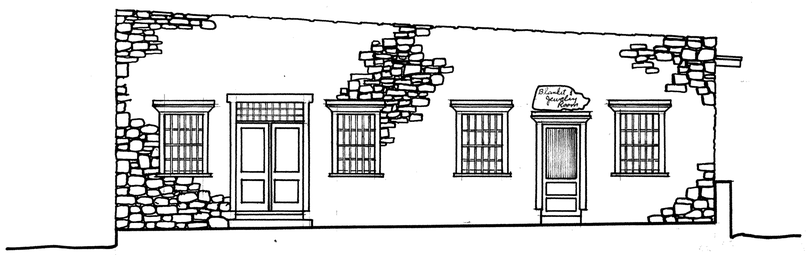

NORTH

EXTERIOR ELEVATIONS

0 1 2 3 4 5 METRIC

0 2 4 8 16 FEET

SCALE 1/8" = 1'-0"

DRAWN BY: DONALD A. KRUEGER

DIV. OF HISTORY STUDIES NATIONAL PARK SERVICE UNDER DIRECTION OF THE NATIONAL PARK SERVICE, UNITED STATES DEPARTMENT OF THE INTERIOR	NAME AND LOCATION OF STRUCTURE TRADING POST HB-1 J. L. HUBBELL TRADING POST NATIONAL HISTORIC SITE, (APACHE CO.) GANADO, ARIZONA	SURVEY NO. ARIZ 59	HISTORIC AMERICAN BUILDINGS SURVEY SHEET 3 OF 7 SHEETS	LIBRARY OF CONGRESS INDEX NUMBER

TRIM LINE

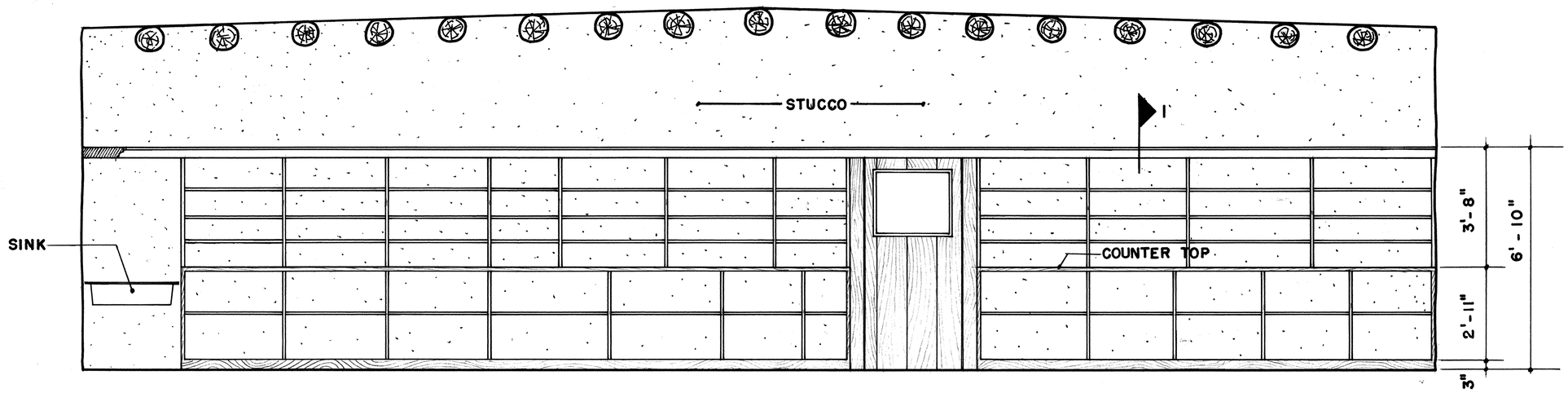

NORTH WALL - STORE

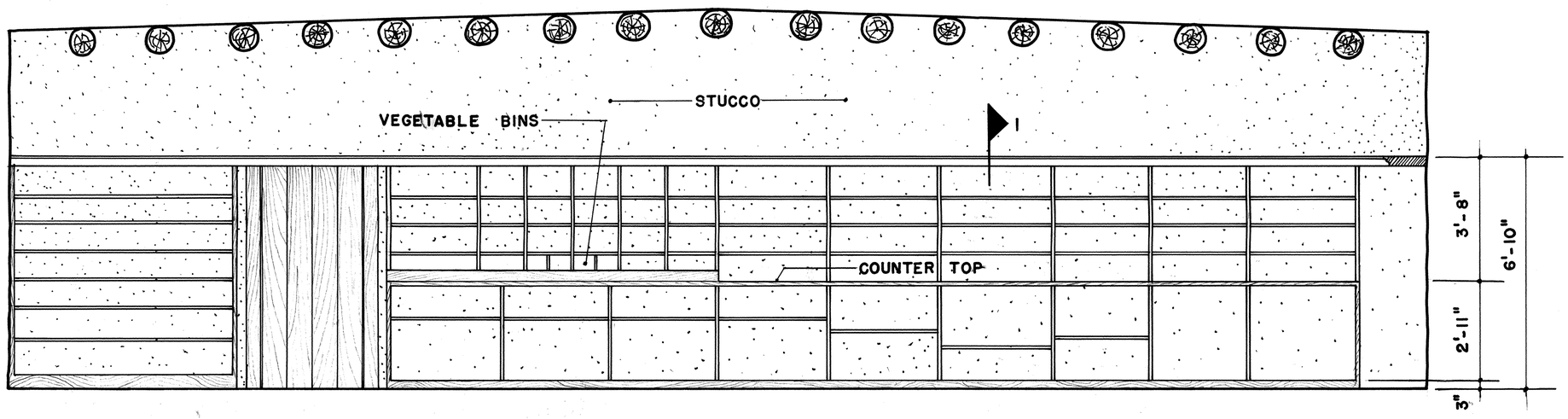

SOUTH WALL - STORE

INTERIOR ELEVATIONS SCALE 3/8" = 1'-0"

0 1 2 3 4 5 6 FEET

0 1 2 METRIC

DRAWN BY: DONALD A. KRUEGER

DIV. OF HISTORY STUDIES
NATIONAL PARK SERVICE
UNDER DIRECTION OF THE NATIONAL PARK SERVICE.
UNITED STATES DEPARTMENT OF THE INTERIOR

NAME AND LOCATION OF STRUCTURE

TRADING POST HB-1

J. L. HUBBELL TRADING POST NATIONAL HISTORIC SITE. (APACHE CO) GANADO, ARIZONA

SURVEY NO. ARIZ 59

HISTORIC AMERICAN BUILDINGS SURVEY
SHEET 4 OF 7 SHEETS

LIBRARY OF CONGRESS INDEX NUMBER

P. B. P. CO. 16-5559

TRIM LINE

TRIM LINE

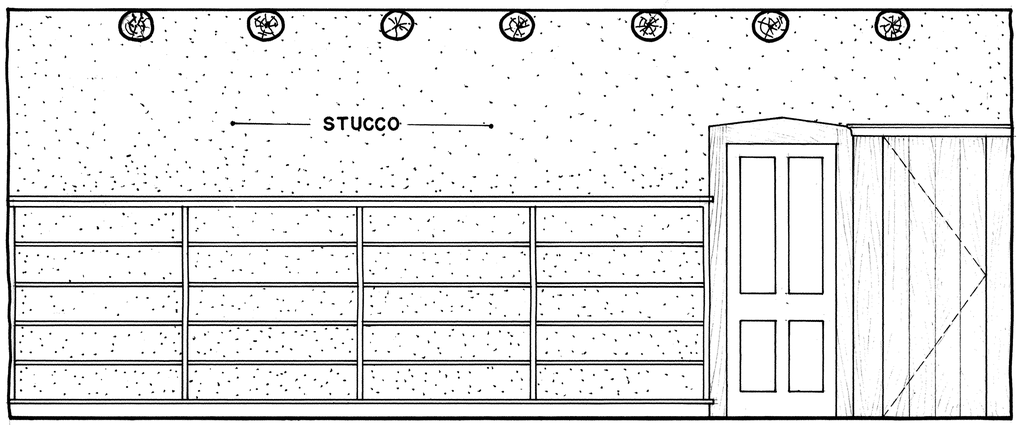

EAST WALL - RUG ROOM
SCALE 4

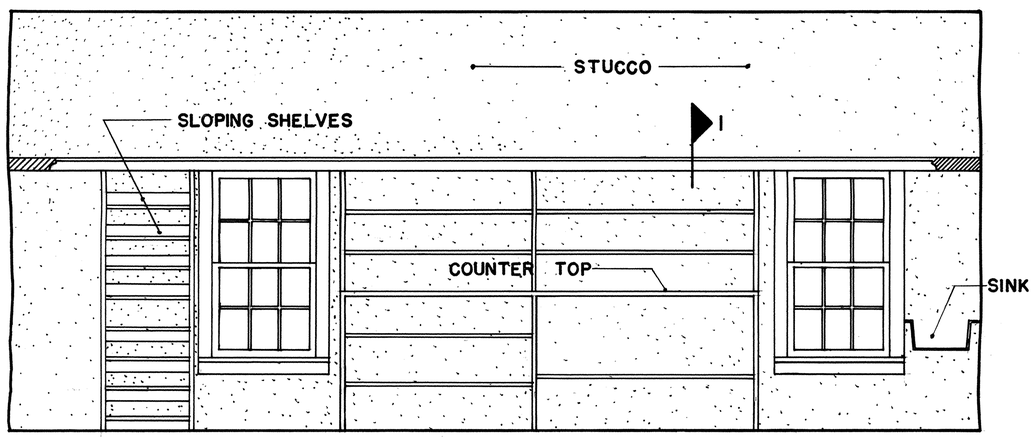

WEST WALL - STORE
SCALE 4

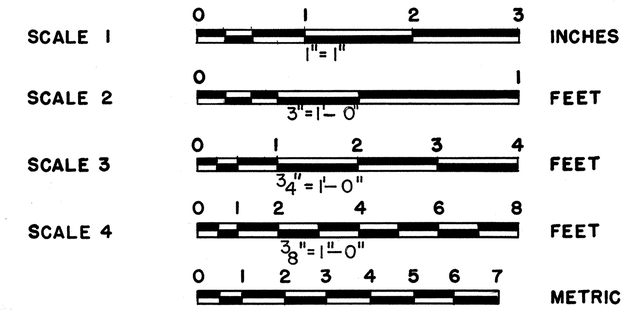

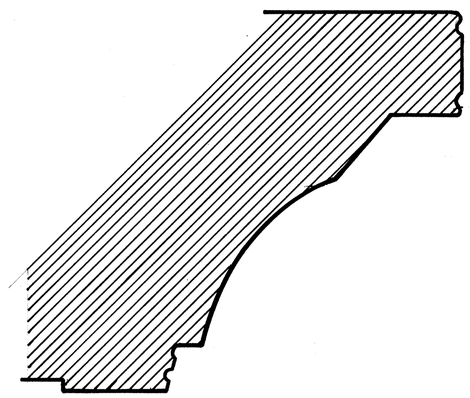

DETAIL "1"
SCALE 1

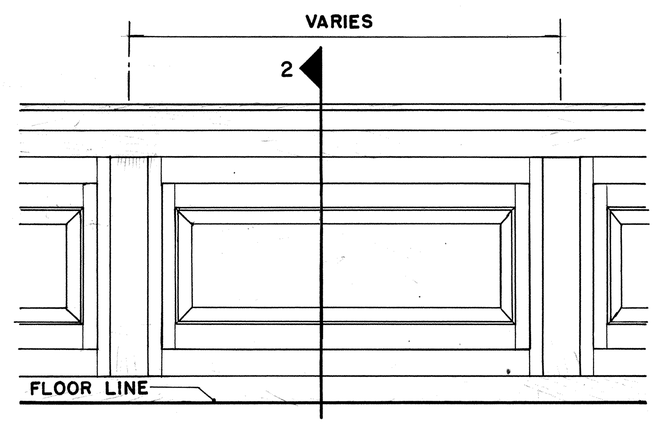

COUNTER ELEVATION - TYPICAL PANEL
SCALE 3

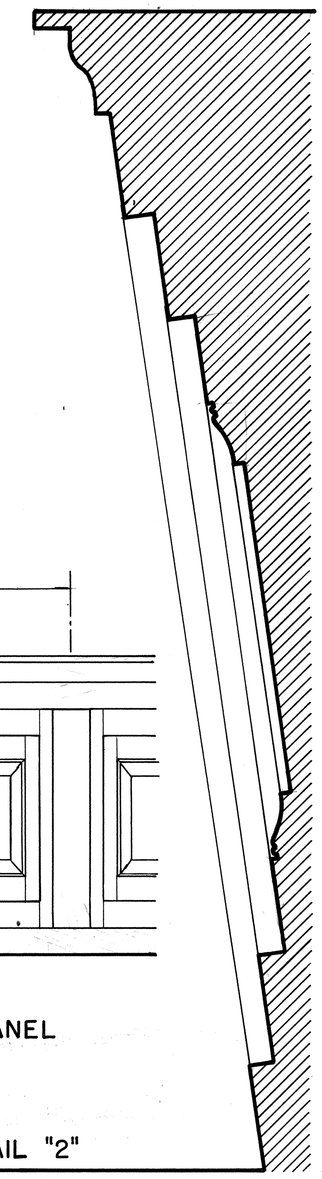

DETAIL "2"
SCALE 2

INTERIOR ELEVATIONS & DETAILS

DRAWN BY: DONALD A. KRUEGER

DIV. OF HISTORY STUDIES NATIONAL PARK SERVICE UNDER DIRECTION OF THE NATIONAL PARK SERVICE, UNITED STATES DEPARTMENT OF THE INTERIOR	NAME AND LOCATION OF STRUCTURE TRADING POST HB-1 J. L. HUBBELL TRADING POST NATIONAL HISTORIC SITE, (APACHE CO.) GANADO, ARIZONA	SURVEY NO. ARIZ 59	HISTORIC AMERICAN BUILDINGS SURVEY SHEET 5 OF 7 SHEETS	LIBRARY OF CONGRESS INDEX NUMBER

P. B. P. CO. 16-5559

TRIM LINE

TRIM LINE

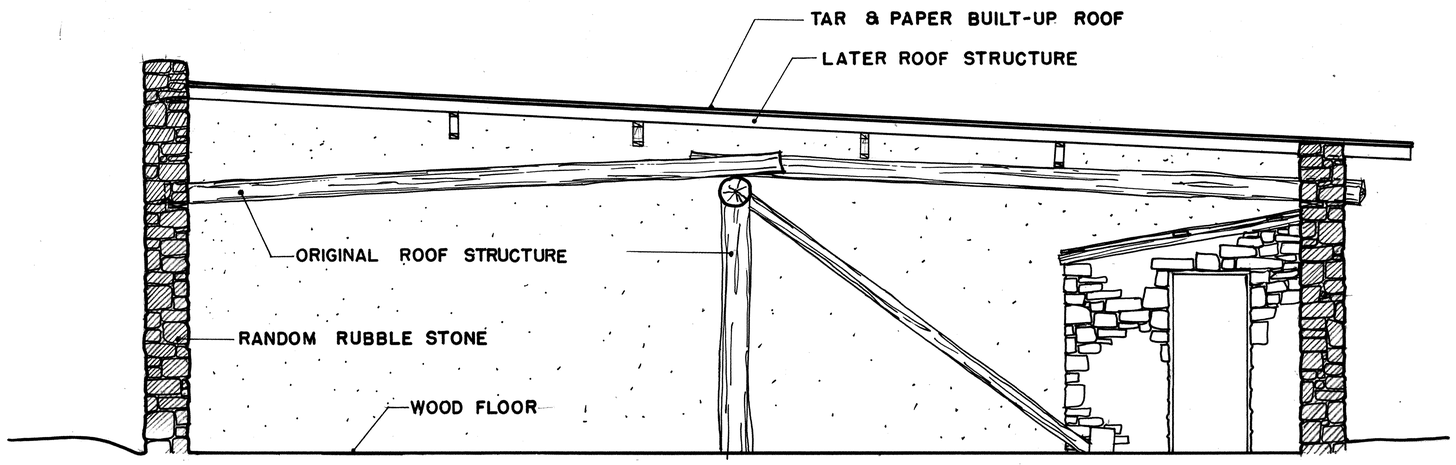

SECTION "A-A"

SCALE: 1/4" = 1'-0"

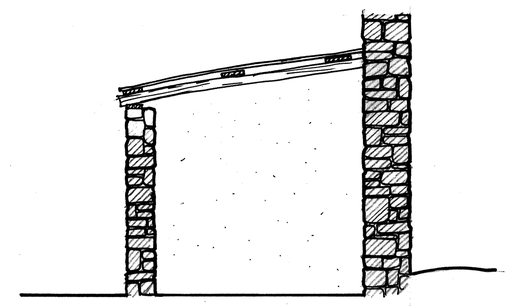

SECTION "B-B"

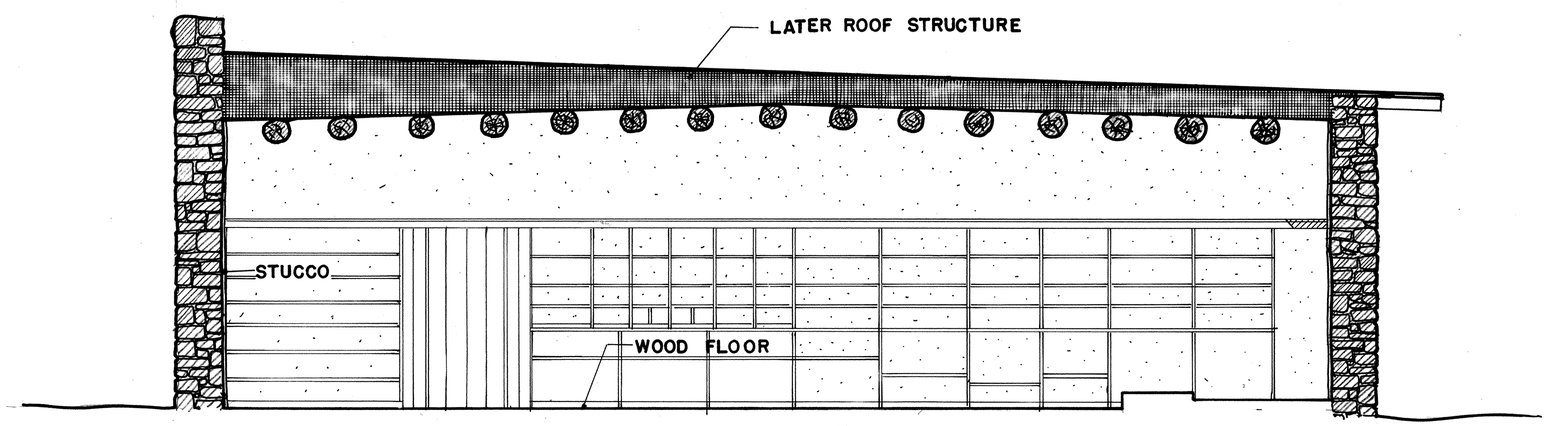

SECTION "C-C"

SCALE: 1/4" = 1'-0"

0 1 2 4 8 FEET

0 1 2 3 METRIC

DRAWN BY: DONALD A. KRUEGER

DIV. OF HISTORY STUDIES
NATIONAL PARK SERVICE
UNDER DIRECTION OF THE NATIONAL PARK SERVICE.
UNITED STATES DEPARTMENT OF THE INTERIOR

NAME AND LOCATION OF STRUCTURE

TRADING POST HB-1

J. L. HUBBELL TRADING POST NATIONAL HISTORIC SITE. (APACHE CO) GANADO, ARIZONA

SURVEY NO. ARIZ 59

HISTORIC AMERICAN BUILDINGS SURVEY
SHEET 6 OF 7 SHEETS

LIBRARY OF CONGRESS INDEX NUMBER

TRIM LINE

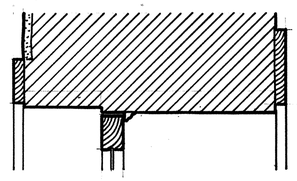

HEAD

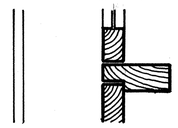

HEAD AT TRANSOM

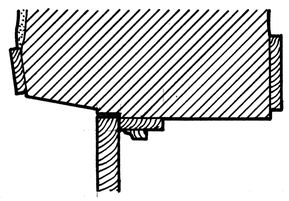

JAMB

DOOR B

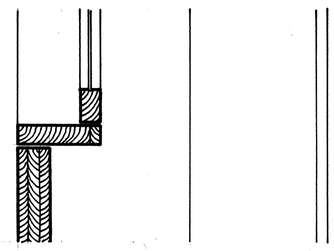

HEAD AT TRANSOM

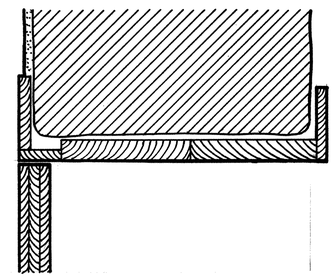

JAMB - HEAD SIMILAR

DOOR C

1 SCALE: $1\frac{1}{2}'' = 1'-0''$

2 SCALE: $\frac{3}{8}'' = 1'-0''$

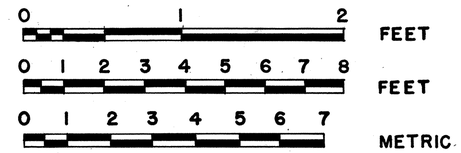



DOOR B



DOOR C

DOOR ELEVATIONS - INTERIOR

SCALE 2

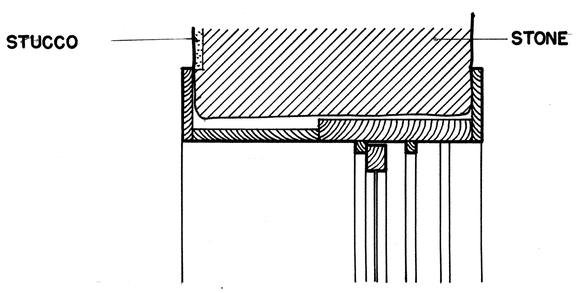

HEAD - JAMB SIMILAR

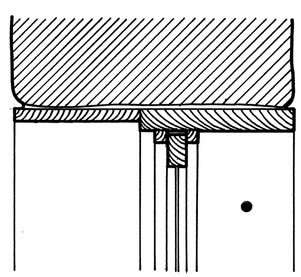

JAMB - HEAD & SILL SIMILAR

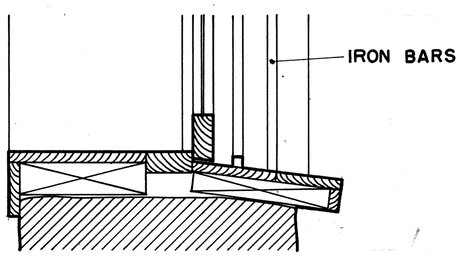

SILL

WINDOW 6 - TYPICAL

SCALE 1

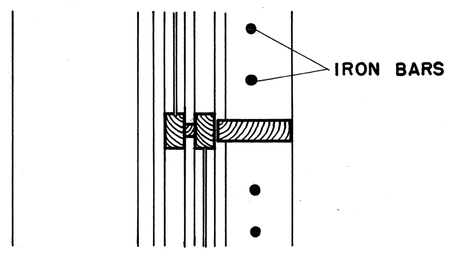

MULLION

STOREROOM - WINDOW 8

SCALE 1

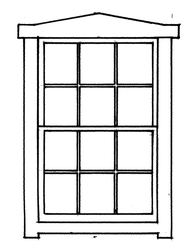

INT. WINDOW 1



EXT. WINDOW 1

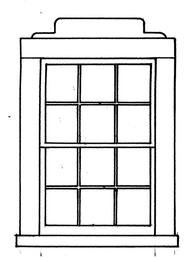

EXT. WINDOW 6

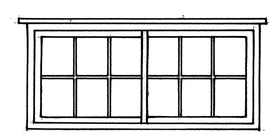

EXT. WINDOW 8

WINDOW ELEVATIONS

SCALE 2

DRAWN BY: DONALD A. KRUEGER

DIV. OF HISTORY STUDIES NATIONAL PARK SERVICE UNDER DIRECTION OF THE NATIONAL PARK SERVICE, UNITED STATES DEPARTMENT OF THE INTERIOR	NAME AND LOCATION OF STRUCTURE TRADING POST HB-1 J. L. HUBBELL TRADING POST NATIONAL HISTORIC SITE. (APACHE CO) GANADO, ARIZONA	SURVEY NO. ARIZ 59	HISTORIC AMERICAN BUILDINGS SURVEY SHEET 7 OF 7 SHEETS	LIBRARY OF CONGRESS INDEX NUMBER

P. B. P. CO. 16-5559

TRIM LINE

ARIZ, 1-GANA, 1A-

HM1-7s

State ARIZONA County Apache (1) Town or Vicinity Ganado (Ariz-59)

Structure Hubbell, The J.L., Trading Post, Trading Post

ON NAVAJO RESERVATION

S. of State Rte. 3, The J.L. Hubbell Trading Post National Historic Site. Rubble stone 88'-7" (eight-bay front) x 45'-0", one story, shed roof over original roof structure, diagonal board and paneled doors; two room. Built c. 1890 replacing original 1876 structure; John L. Hubbell, builder. 45'-0" (six bay front) x 26'-8" Rug Room and Office addition; "Unfinished Shed (Ariz-62) addition. 7 sheets (1966, including plan, ELEVATIONS, SECTIONS, AND DETAILS.

INK ON MYLAR, MYLAR POS. PRINTS

Form 10-444 (2/62) HISTORIC AMERICAN BUILDINGS SURVEY

~~elevations sections and details~~).

card prepared December 1972