Hubbell Trading Post
Canado
Ganado
Apache County
Arizona

HABS No. AZ-137

HABS
ARIZ,
1-GANA,
1-

REDUCED COPIES OF MEASURED DRAWINGS

Historic American Buildings Survey
National Park Service
Department of the Interior
Washington, D.C. 20013-7127

ADDENDUM
FOLLOWS

Addendum to

Hubbell Trading Post
Ganado
Apache County
Arizona

HABS No. AZ-137

HABS
ARIZ,
1-GANA,
1-

REDUCED COPIES OF MEASURED DRAWING

Historic American Buildings Survey
National Park Service
Department of the Interior
Washington, D.C. 20013-7127

TRIM LINE

K&E 19 1253

# J.L. HUBBELL TRADING POST

NATIONAL HISTORIC SITE



HUBBELL TRADING POST ENTRY

SOURCE: HUBBELL TRADING POST ENTRY

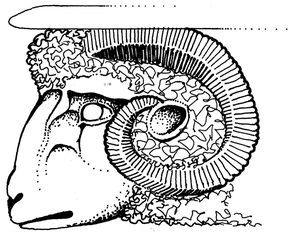

SOURCE: HUBBELL DINING ROOM FURNITURE

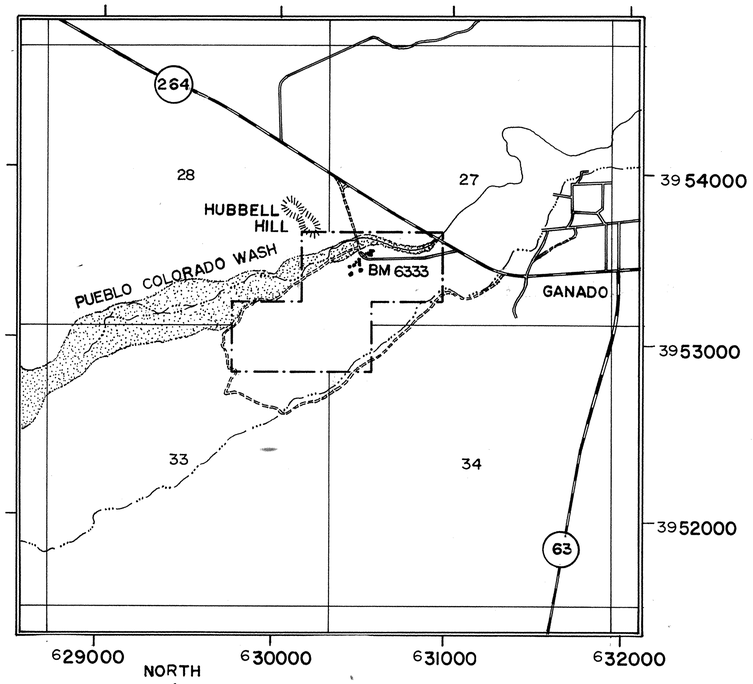


NORTH

## LOCATION MAP

0 1/2 1 MILE

0 1/2 1 KILOMETER

LOCATION:

ARIZONA

SCALE: 1:24000

UTM COORDINATES: 12.630500.3952500

LOCATION MAP ADAPTED FROM U.S.G.S. GANADO QUADRANGLE, 1973

THE HUBBELL TRADING POST NATIONAL HISTORIC SITE IS THE OLDEST CONTINUALLY OPERATED TRADING POST ON THE NAVAJO RESERVATION DATING FROM 1876. IT IS AN INSTITUTION WHICH DEEPLY INFLUENCED THE ACCULTURATION OF THE NAVAJO TO ANGLO SOCIETY IN THE AFTERMATH OF WHITE CONQUEST AND THE CHANGING WAY OF LIFE OF THE TWENTIETH CENTURY.

THE HUBBELL TRADING POST DOCUMENTATION PROJECT WAS UNDERTAKEN BY THE WASHINGTON, D.C. OFFICE OF THE HISTORIC AMERICAN BUILDINGS SURVEY (HABS) AND SPONSORED BY THE SOUTHWEST REGIONAL OFFICE OF THE NATIONAL PARK SERVICE.

THE 1985 SUMMER DOCUMENTATION WAS CONDUCTED BY THE HABS/HAER DIVISION, ROBERT J. KAPSCH, CHIEF, AND WAS ORGANIZED AND DIRECTED BY KENNETH L. ANDERSON, PRINCIPAL ARCHITECT, HABS, IN CONJUNCTION WITH BARRY SULAM, CHIEF, DIVISION OF CONSERVATION, SOUTHWEST CULTURAL RESOURCES CENTER AND CHARLES B. COOPER, SUPERINTENDENT, HUBBELL TRADING POST NATIONAL HISTORIC SITE.

THE 1985 DOCUMENTATION OF HUBBELL TRADING POST WAS PRODUCED BY PROJECT SUPERVISOR ANDREW WENCHEL (UNIVERSITY OF CALIFORNIA), AND ARCHITECTURE TECHNICIANS JAY E. JOHNSON (GEORGIA INSTITUTE OF TECHNOLOGY) AND PHILIP N. PETERSON (UNIVERSITY OF ILLINOIS AT CHICAGO).

DRAWN BY: JAY E. JOHNSON

HUBBELL TRADING POST - 1985
NATIONAL PARK SERVICE
UNITED STATES DEPARTMENT OF THE INTERIOR

NAME AND LOCATION OF STRUCTURE
HUBBELL TRADING POST
GANADO APACHE COUNTY ARIZONA

SURVEY NO. AZ-137

HISTORIC AMERICAN BUILDINGS SURVEY
SHEET 1 OF 7 SHEETS

LIBRARY OF CONGRESS INDEX NUMBER

IF REPRODUCED, PLEASE CREDIT: HISTORIC AMERICAN BUILDINGS SURVEY, NATIONAL PARK SERVICE, NAME OF DELINEATOR, DATE OF THE DRAWING

TRIM LINE

TRIM LINE

## HUBBELL TRADING POST

| IDENTIFICATION | HISTORIC USE (PRESENT USE) |
|---|---|
| HB-1 | TRADING POST & WAREROOM |
| HB-2 | HUBBELL RESIDENCE |
| HB-3 | BARN |
| HB-4 | MANAGER'S RESIDENCE |
| HB-5 | BUNKHOUSE |
| HB-6 | GUEST HOGAN |
| HB-7 | BREAD OVEN |
| HB-8 | CHICKEN COOP/GENERATOR |
| HB-9 | WAREROOM EXTENSION (CURATORIAL STORAGE) |
| HB-10 | CORRALS & SHED |
| (F.H.) | (FIRE HOSE SHED) |

## PLANTING LIST

| PLANT I.D. | BOTANICAL NAME | COMMON NAME |
|---|---|---|
| Ea | ELEAGNUS ANGUSTIFOLIA | RUSSIAN OLIVE |
| Is | IRIS (UNKNOWN VAR.) | IRIS |
| Jm | JUNIPERUS MONOSPERMA | ONE-SEED JUNIPER |
| Pf | POPULUS FREMONTI | FRIEDMONT COTTONWOOD |
| Pe | PRUNUS EMARGINATA | BITTER CHERRY |
| Pv | PRUNUS VIRGINIANA VAR. | WESTER CHOKECHERRY |
| Rhy | ROSA "HARRISON'S YELLOW" | HARRISON'S YELLOW ROSE |
| Sv | SYRINGA VULGARIS | COMMON LILAC |
| Ua | ULMUS AMERICANA | AMERICAN ELM |
| Up | ULMUS PUMILA | SIBERIAN ELM |
| Yb | YUCCA BACCATA | BANANA YUCCA |

## SITE PLAN

SOURCE: HABS PLANE TABLE - ALIDADE SURVEY, 1985

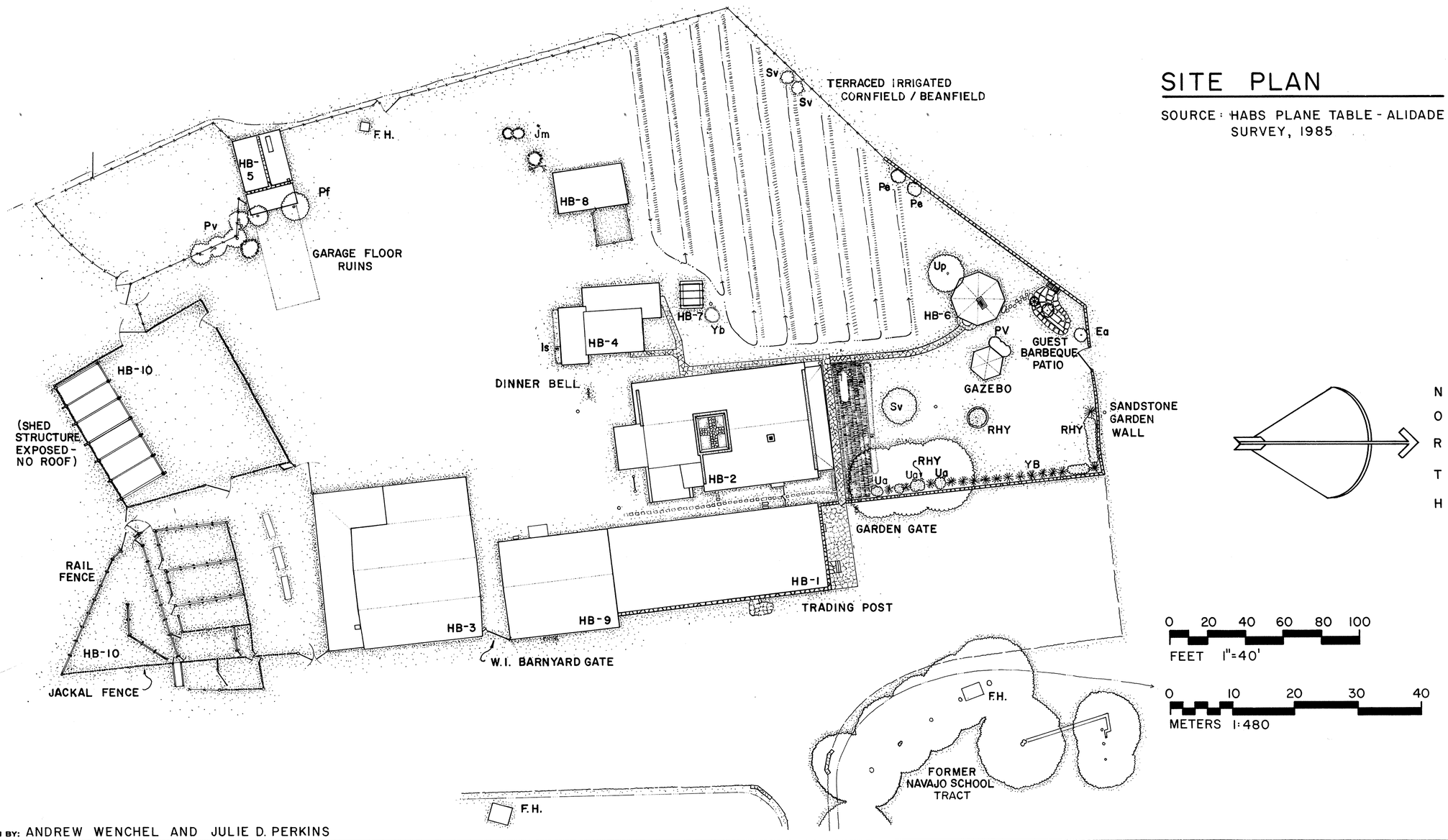


DRAWN BY: ANDREW WENCHEL AND JULIE D. PERKINS

| HUBBELL TRADING POST, 1985<br>NATIONAL PARK SERVICE<br>UNITED STATES DEPARTMENT OF THE INTERIOR | NAME AND LOCATION OF STRUCTURE<br>HUBBELL TRADING POST<br>GANADO APACHE COUNTY ARIZONA | SURVEY NO.<br>AZ-137 | HISTORIC AMERICAN BUILDINGS SURVEY<br>SHEET 2 OF 7 SHEETS | LIBRARY OF CONGRESS INDEX NUMBER |
|---|---|---|---|---|

IF REPRODUCED, PLEASE CREDIT: HISTORIC AMERICAN BUILDINGS SURVEY, NATIONAL PARK SERVICE, NAME OF DELINEATOR, DATE OF THE DRAWING

TRIM LINE

TRIM LINE

## FORMER NAVAJO SCHOOL TRACT

| IDENTIFICATION | FORMER USE | PRESENT USE |
|---|---|---|
| HB-12 | NAVAJO DAY SCHOOL | VISITOR CONTACT STATION |
| HB-13 | STORAGE | COMFORT STATION |
| HB-16 | ROOT CELLAR | STORAGE |

| PLANT I.D. | BOTANICAL NAME | COMMON NAME |
|---|---|---|
| Pa | POPULUS ALBA | WHITE POPLAR |
| Pf | POPULUS FREMONTII | FREMONT COTTONWOOD |
| Ra | RIBES AUREUM | GOLDEN CURRANT |
| Ua | ULMUS AMERICANA | AMERICAN ELM |
| Up | ULMUS PUMILA | SIBERIAN ELM |

SOURCE: PLANE TABLE ALIDADE SURVEY BY HABS, JULY 1985

NORTH

0 10 20 30 40 50
FEET 1"=20'-0"
0 5 10 20
METERS 1:240

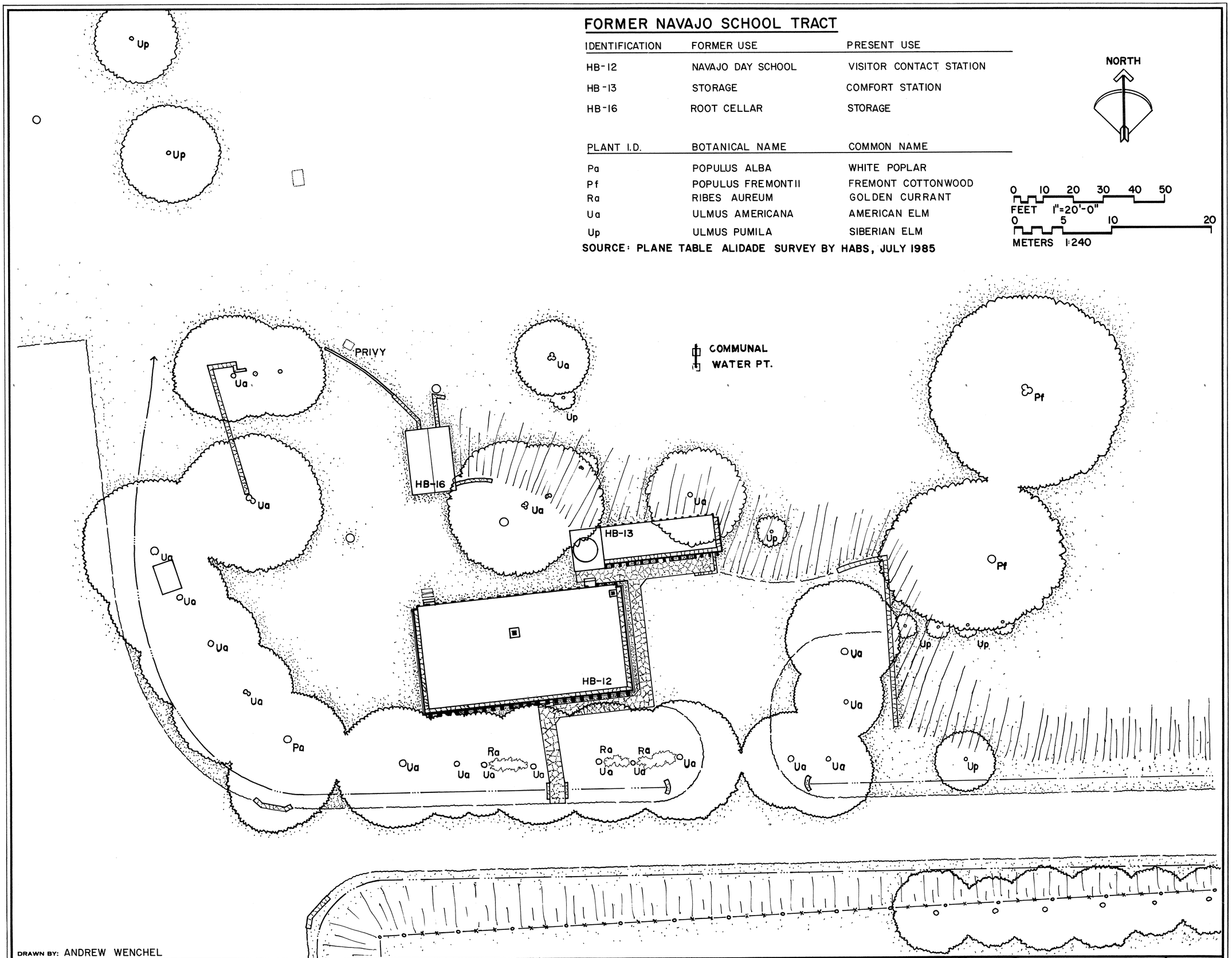


DRAWN BY: ANDREW WENCHEL

| HUBBELL TRADING POST - 1985<br>NATIONAL PARK SERVICE<br>UNITED STATES DEPARTMENT OF THE INTERIOR | NAME AND LOCATION OF STRUCTURE<br>HUBBELL TRADING POST<br>GANADO APACHE COUNTY ARIZONA | SURVEY NO.<br>AZ-137 | HISTORIC AMERICAN BUILDINGS SURVEY<br>SHEET 3 OF 7 SHEETS | LIBRARY OF CONGRESS INDEX NUMBER |
|---|---|---|---|---|

49739

IF REPRODUCED, PLEASE CREDIT: HISTORIC AMERICAN BUILDINGS SURVEY, NATIONAL PARK SERVICE, NAME OF DELINEATOR, DATE OF THE DRAWING

TRIM LINE

ORIGINAL NOT FOR REPRODUCTION

TRIM LINE

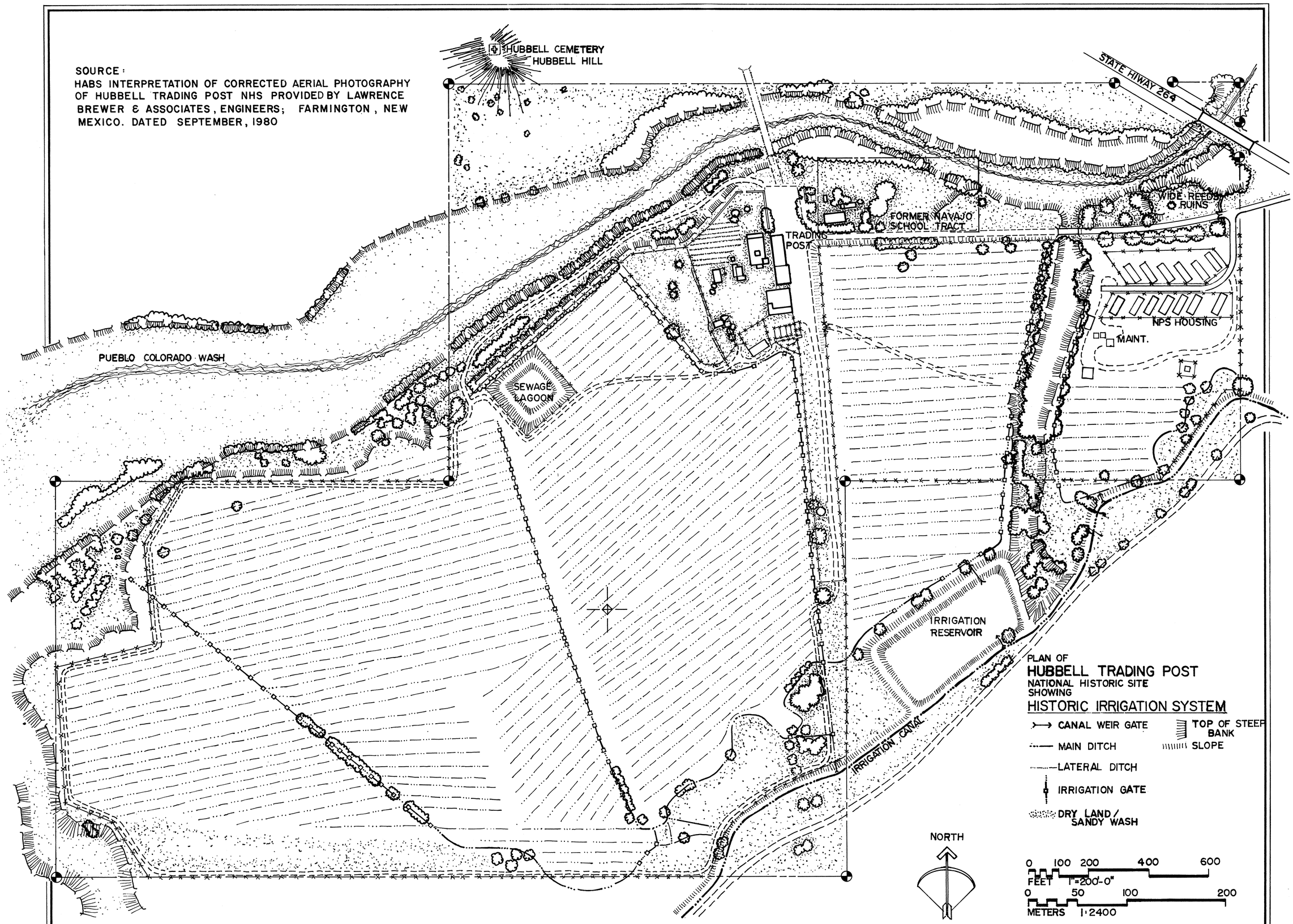


DRAWN BY: ANDREW WENCHEL

| | | | |
|---|---|---|---|
| HUBBELL TRADING POST - 1985<br>NATIONAL PARK SERVICE<br>UNITED STATES DEPARTMENT OF THE INTERIOR | NAME AND LOCATION OF STRUCTURE<br>HUBBELL TRADING POST<br>GANADO APACHE COUNTY ARIZONA | SURVEY NO.<br>AZ-137 | HISTORIC AMERICAN BUILDINGS SURVEY<br>SHEET 4 OF 7 SHEETS |

LIBRARY OF CONGRESS INDEX NUMBER

49739

IF REPRODUCED, PLEASE CREDIT: HISTORIC AMERICAN BUILDINGS SURVEY, NATIONAL PARK SERVICE, NAME OF DELINEATOR, DATE OF THE DRAWING

TRIM LINE

TRIM LINE

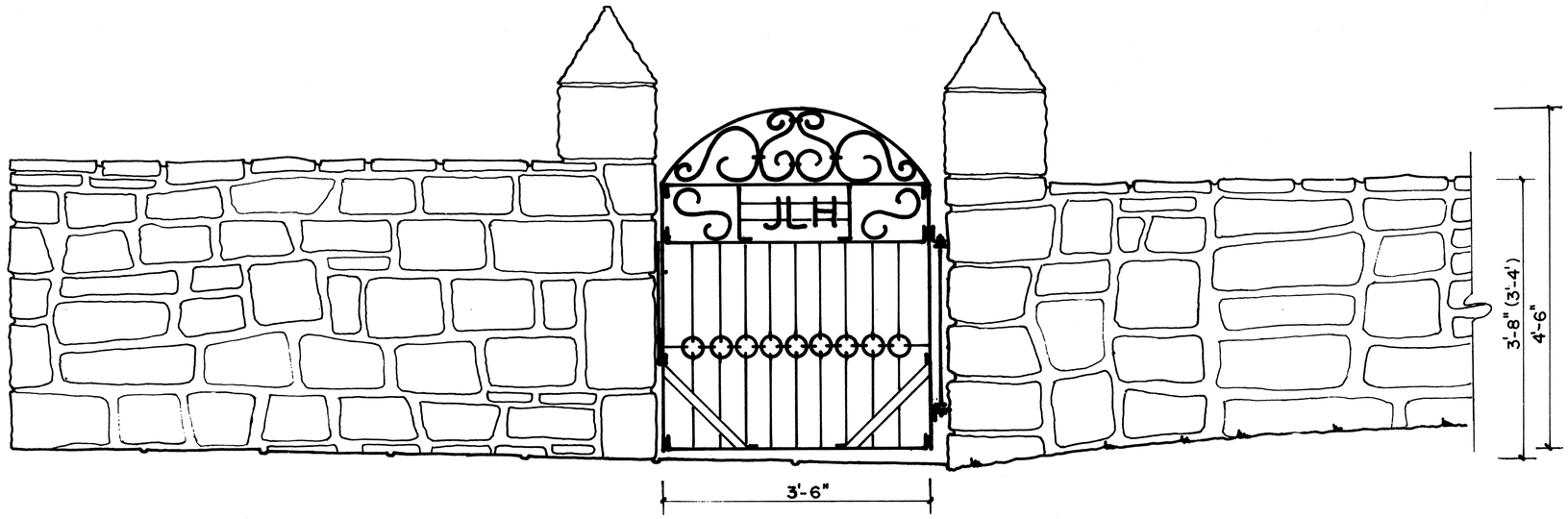


ELEVATION OF W.I. GARDEN GATE & SANDSTONE GARDEN WALL

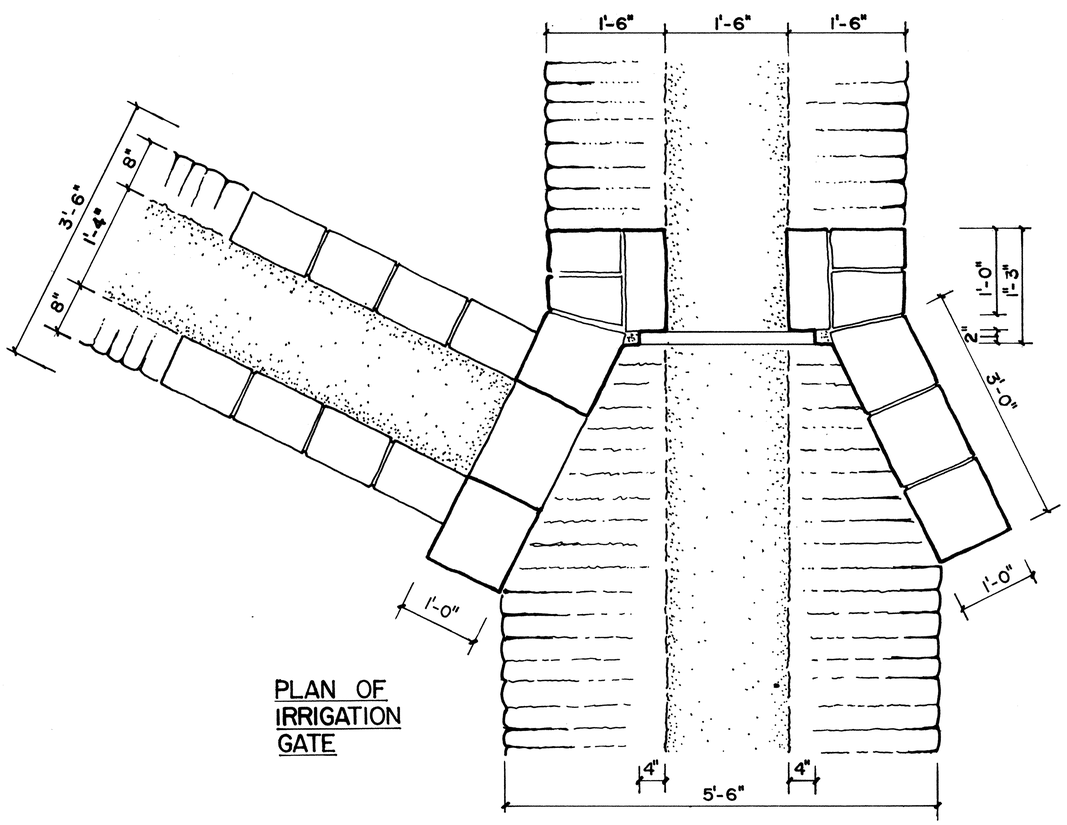


PLAN OF IRRIGATION GATE

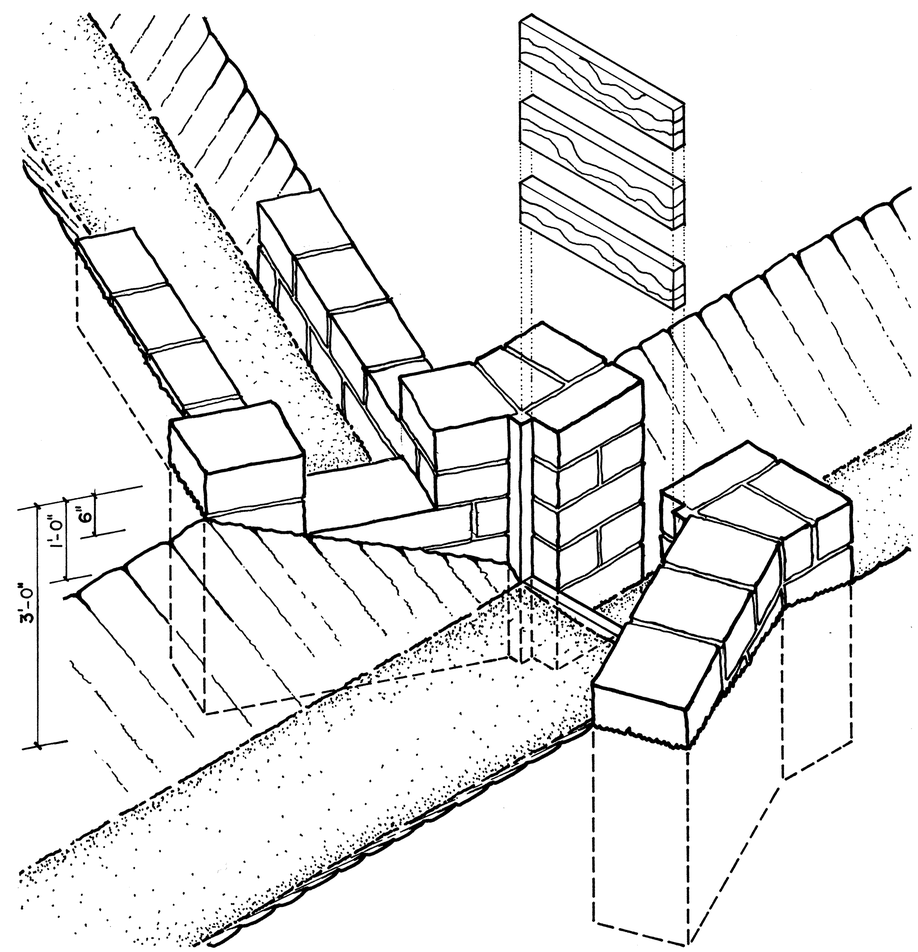


ISOMETRIC OF IRRIGATION GATE

## SITE DETAILS

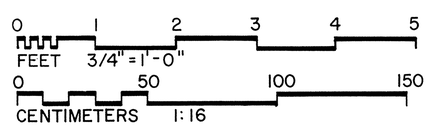


DRAWN BY: ANDREW WENCHEL

| HUBBELL TRADING POST - 1985<br>NATIONAL PARK SERVICE<br>UNITED STATES DEPARTMENT OF THE INTERIOR | NAME AND LOCATION OF STRUCTURE<br>**HUBBELL TRADING POST**<br>GANADO APACHE COUNTY ARIZONA | SURVEY NO.<br>AZ-137 | HISTORIC AMERICAN BUILDINGS SURVEY<br>SHEET 5 OF 7 SHEETS | LIBRARY OF CONGRESS INDEX NUMBER |
|---|---|---|---|---|

IF REPRODUCED, PLEASE CREDIT: HISTORIC AMERICAN BUILDINGS SURVEY, NATIONAL PARK SERVICE, NAME OF DELINEATOR, DATE OF THE DRAWING

TRIM LINE

TRIM LINE

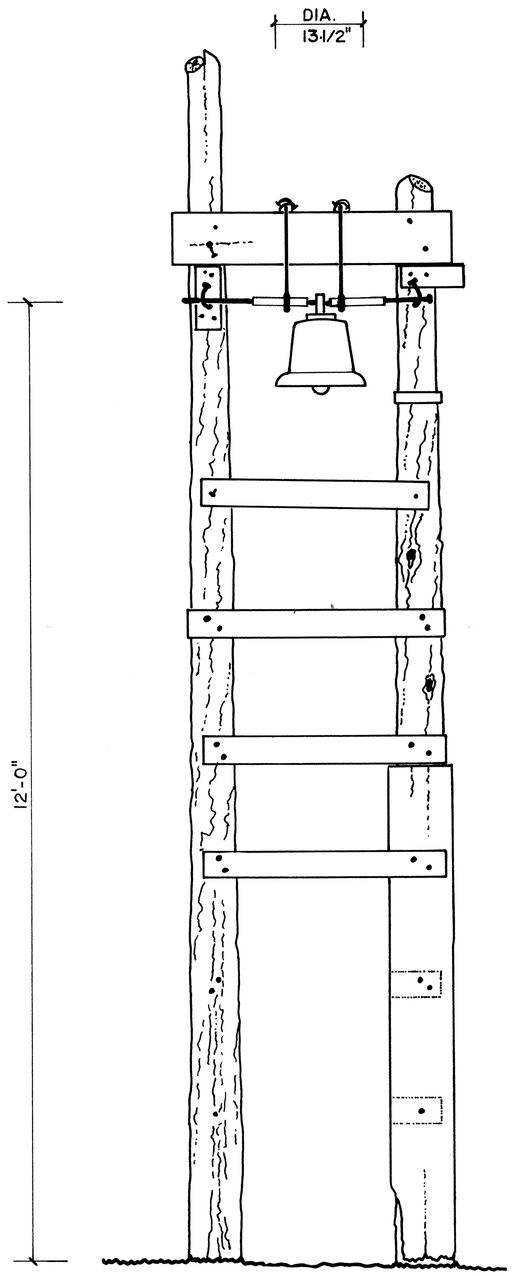


ELEVATION OF DINNER BELL LADDER

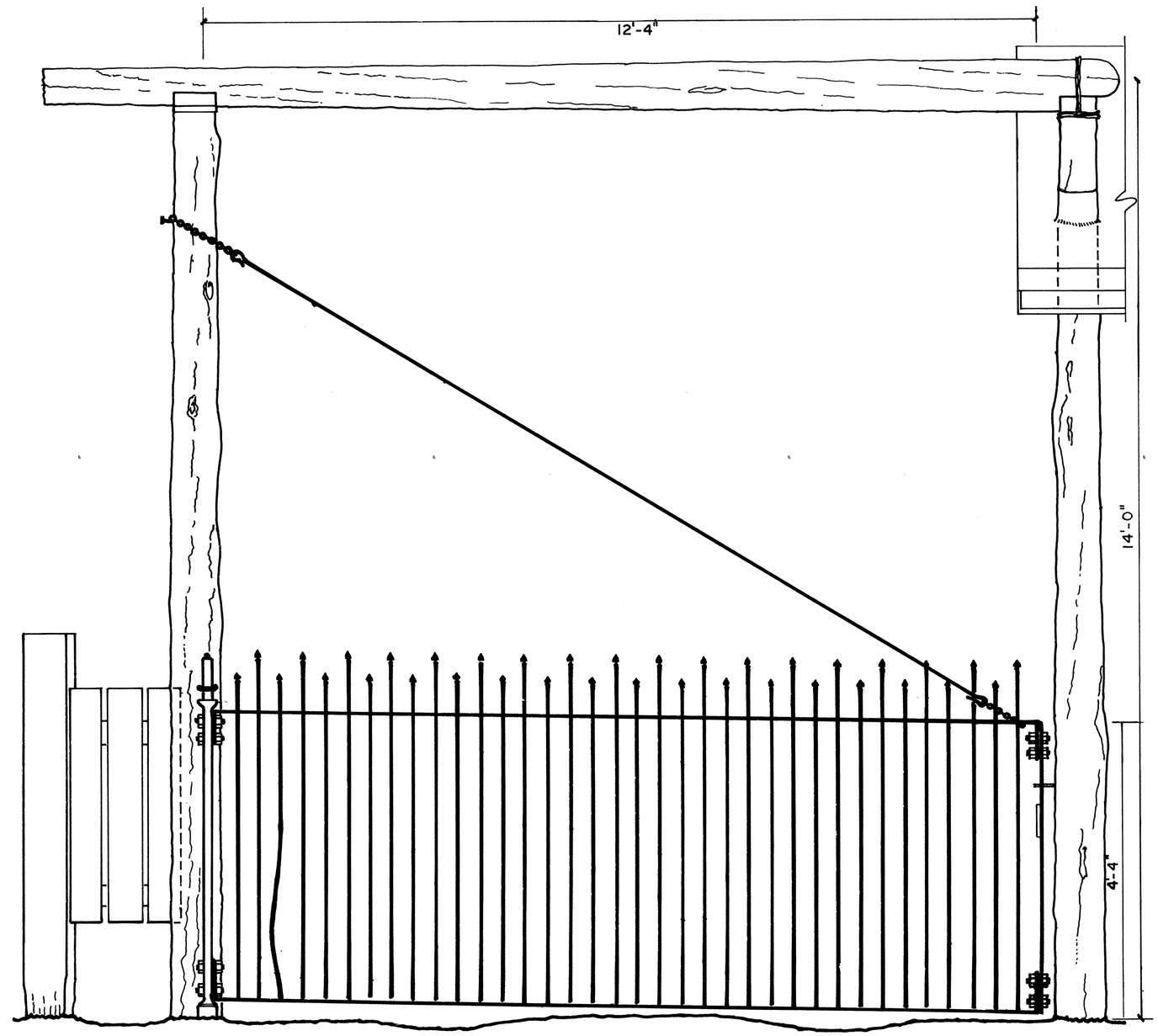


ELEVATION OF BARNYARD GATE BETWEEN BARN & TRADING POST

# SITE DETAILS

0 1 2 3 4 5
FEET 3/4" = 1'-0"
0 50 100 150
CENTIMETERS 1:16

DRAWN BY: ANDREW WENCHEL

| | | | | |
|---|---|---|---|---|
| HUBBELL TRADING POST - 1985<br>NATIONAL PARK SERVICE<br>UNITED STATES DEPARTMENT OF THE INTERIOR | NAME AND LOCATION OF STRUCTURE<br>HUBBELL TRADING POST<br>GANADO APACHE COUNTY ARIZONA | SURVEY NO.<br>AZ - 137 | HISTORIC AMERICAN BUILDINGS SURVEY<br>SHEET 6 OF 7 SHEETS | LIBRARY OF CONGRESS INDEX NUMBER |

IF REPRODUCED, PLEASE CREDIT: HISTORIC AMERICAN BUILDINGS SURVEY, NATIONAL PARK SERVICE, NAME OF DELINEATOR, DATE OF THE DRAWING

TRIM LINE

TRIM LINE

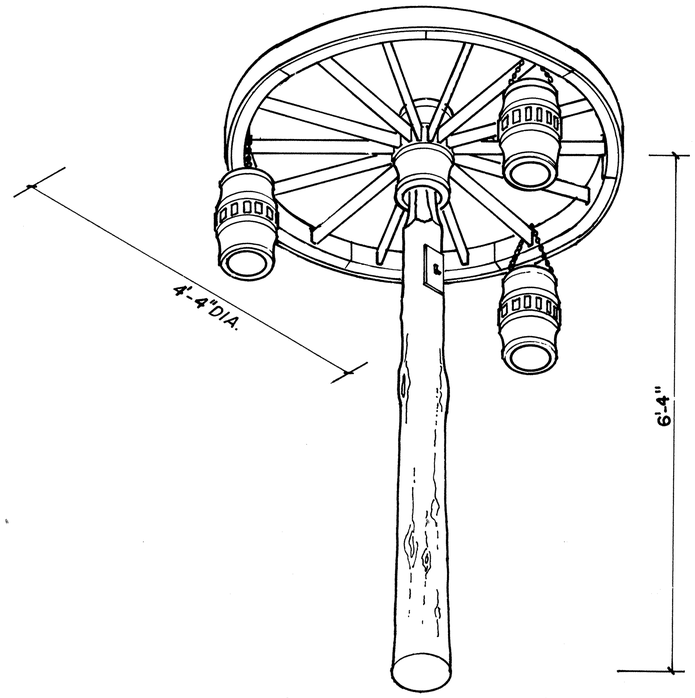


ISOMETRIC FROM BELOW
OF WAGON WHEEL
PATIO LIGHT

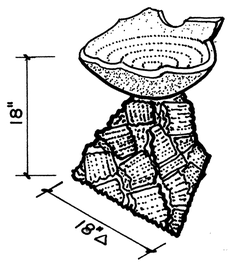


ISOMETRIC OF
PETRIFIED WOOD
BIRDBATH

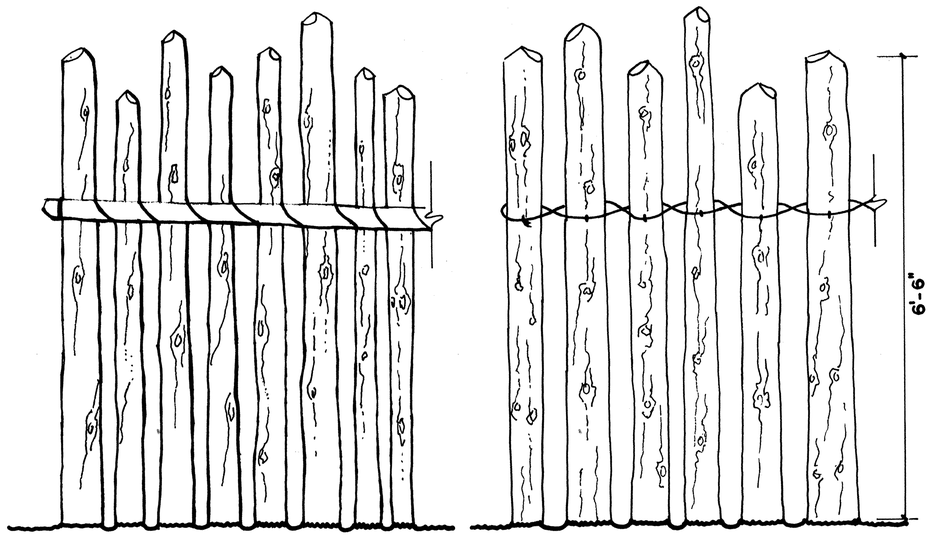


ELEVATION OF JACKAL (STOCKADE) CORRAL FENCE

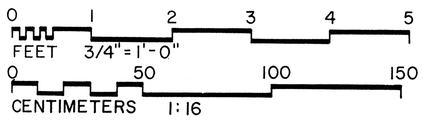


## SITE DETAILS

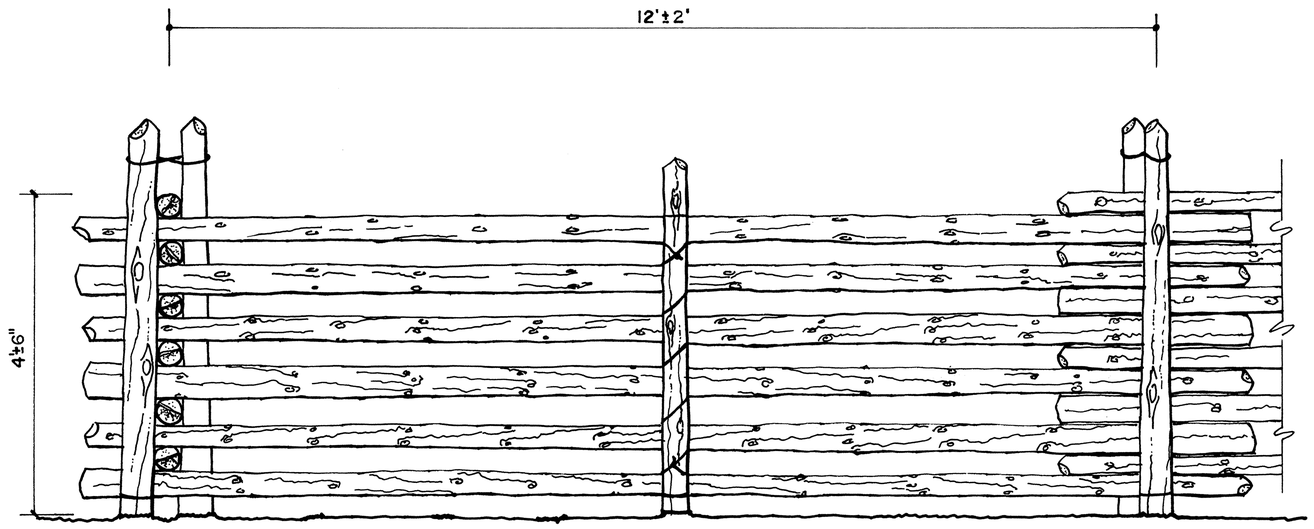


ELEVATION OF RAIL CORRAL FENCE

DRAWN BY: ANDREW WENCHEL

| | | | | |
|---|---|---|---|---|
| HUBBELL TRADING POST - 1985<br>NATIONAL PARK SERVICE<br>UNITED STATES DEPARTMENT OF THE INTERIOR | NAME AND LOCATION OF STRUCTURE<br>HUBBELL TRADING POST<br>GANADO APACHE COUNTY ARIZONA | SURVEY NO.<br>AZ-137 | HISTORIC AMERICAN BUILDINGS SURVEY<br>SHEET 7 OF 7 SHEETS | LIBRARY OF CONGRESS INDEX NUMBER |

IF REPRODUCED, PLEASE CREDIT: HISTORIC AMERICAN BUILDINGS SURVEY, NATIONAL PARK SERVICE, NAME OF DELINEATOR, DATE OF THE DRAWING

TRIM LINE

## HUBBELL TRADING POST

| IDENTIFICATION | HISTORIC USE (PRESENT USE) |
|---|---|
| HB-1 | TRADING POST & WAREROOM |
| HB-2 | HUBBELL RESIDENCE |
| HB-3 | BARN |
| HB-4 | MANAGER'S RESIDENCE |
| HB-5 | BUNKHOUSE |
| HB-6 | GUEST HOGAN |
| HB-7 | BREAD OVEN |
| HB-8 | CHICKEN COOP/GENERATOR |
| HB-9 | WAREROOM EXTENSION (CURATORIAL STORAGE) |
| HB-10 | CORRALS & SHED |
| (F.H.) | (FIRE HOSE SHED) |

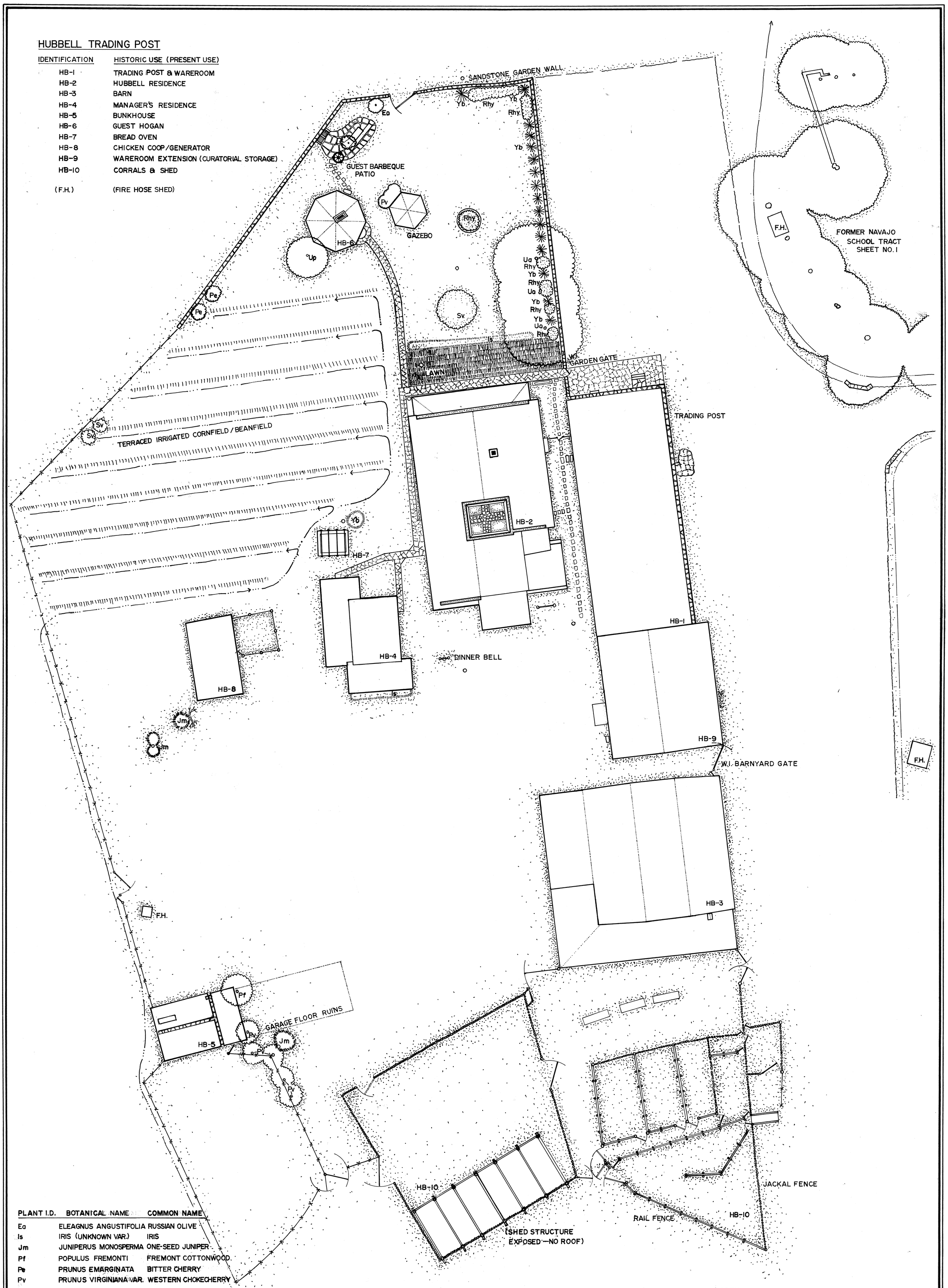


| PLANT I.D. | BOTANICAL NAME | COMMON NAME |
|---|---|---|
| Eo | ELEAGNUS ANGUSTIFOLIA | RUSSIAN OLIVE |
| Is | IRIS (UNKNOWN VAR.) | IRIS |
| Jm | JUNIPERUS MONOSPERMA | ONE-SEED JUNIPER |
| Pf | POPULUS FREMONTI | FREMONT COTTONWOOD |
| Pe | PRUNUS EMARGINATA | BITTER CHERRY |
| Pv | PRUNUS VIRGINIANA VAR. | WESTERN CHOKECHERRY |
| Rhy | ROSA "HARRISON'S YELLOW" | HARRISON'S YELLOW ROSE |
| Sv | SYRINGA VULGARIS | COMMON LILAC |
| Ua | ULMUS AMERICANA | AMERICAN ELM |
| Up | ULMUS PUMILA | SIBERIAN ELM |
| Yb | YUCCA BACCATA | BANNANA YUCCA |

DRAWN BY: ANDREW WENCHEL

HUBBELL TRADING POST - 1985
NATIONAL PARK SERVICE
UNITED STATES DEPARTMENT OF THE INTERIOR

NAME AND LOCATION OF STRUCTURE
Addendum To **HUBBELL TRADING POST**
GANADO — APACHE COUNTY — ARIZONA

SURVEY NO. AZ-137

HISTORIC AMERICAN BUILDINGS SURVEY
SHEET 1 OF 1 SHEETS

LIBRARY OF CONGRESS INDEX NUMBER

IF REPRODUCED, PLEASE CREDIT: HISTORIC AMERICAN BUILDINGS SURVEY, NATIONAL PARK SERVICE, NAME OF DELINEATOR, DATE OF THE DRAWING

TRIM LINE

TRIM LINE

ARIZ, 1-GANA, 1-

HM/285

State ARIZONA County Apache (1) Town or Vicinity Ganado

Structure Hubbell, The J.L., Trading Post (Ariz-59-62 & 64)

S. of State Rte. 3, J.L. Hubbell Trading Post National Historic Site. Established in 1876 by John "Don" Lorenzo Hubbell on the Navajo Indian Reservation. For records of individual structures recorded by HABS, see: Residence, Stone Residence, Trading Post, Two-Story Barn, "Unfinished" Shed.

SEE FOLLOWING CARDS

card prepared December 1972

Form 10-444 (2/62)

...STORIC AMERICAN BUILDINGS SURVEY