Hubbell Trading Post, Storage Building
Ganado
Apache County
Arizona

HABS No. AZ-137-G

HABS
ARIZ,
1-GANA,
1K-

REDUCED COPIES OF MEASURED DRAWINGS

Historic American Buildings Survey
National Park Service
U.S. Department of the Interior
Washington, D.C. 20013-7127

TRIM LINE

K&E 19 1253

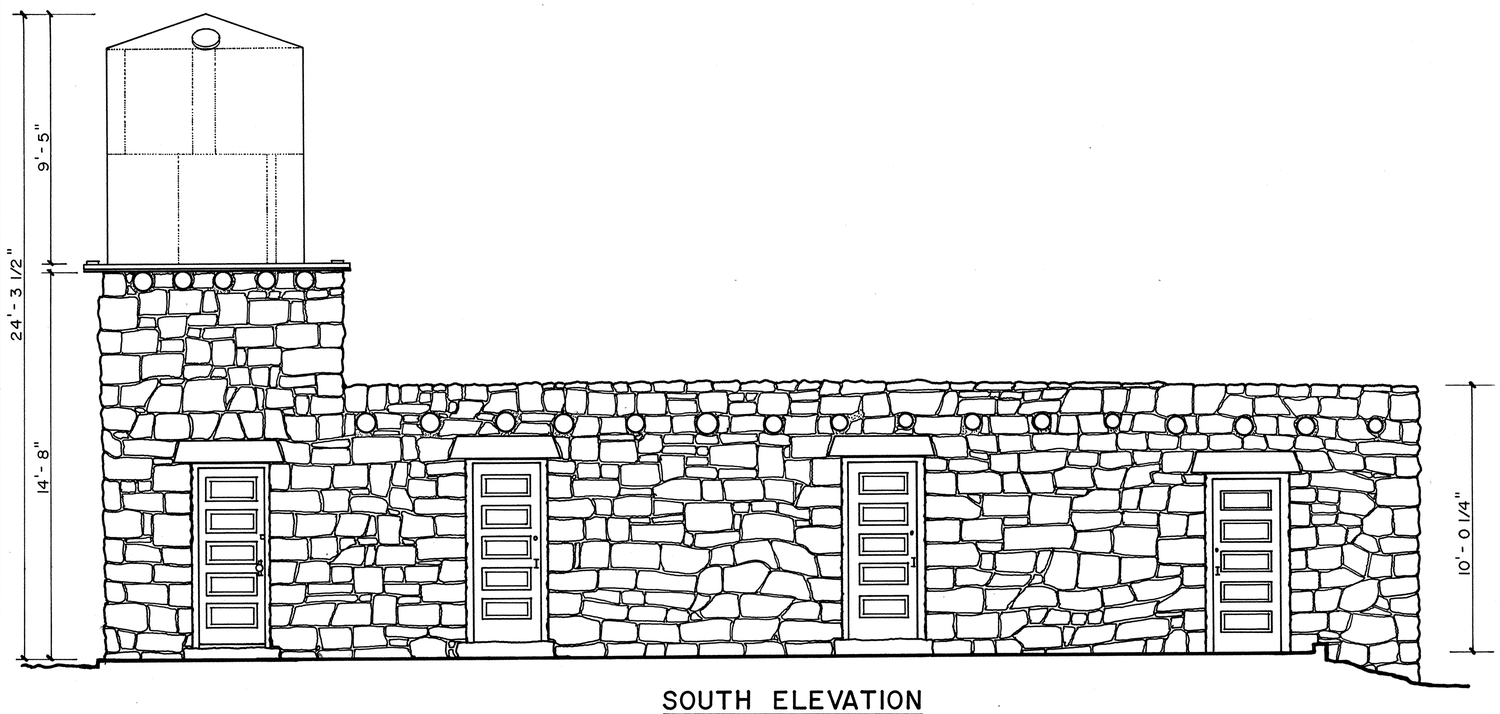

SOUTH ELEVATION

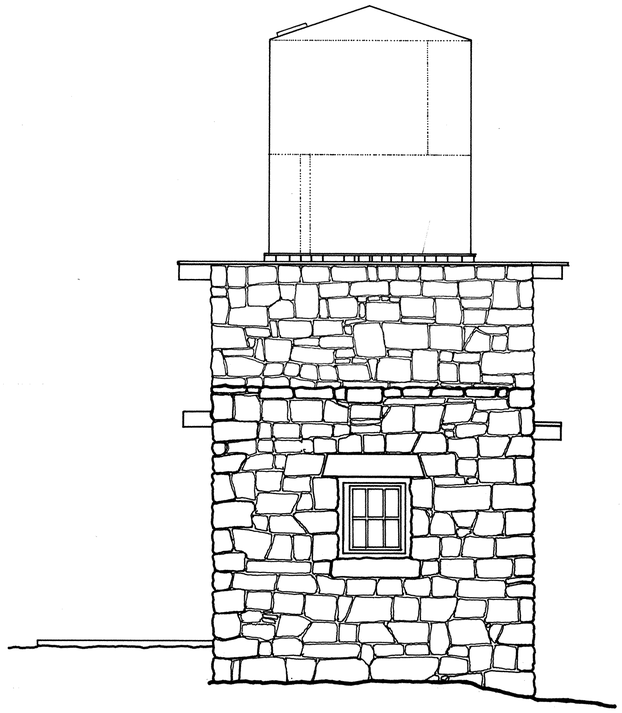

EAST ELEVATION

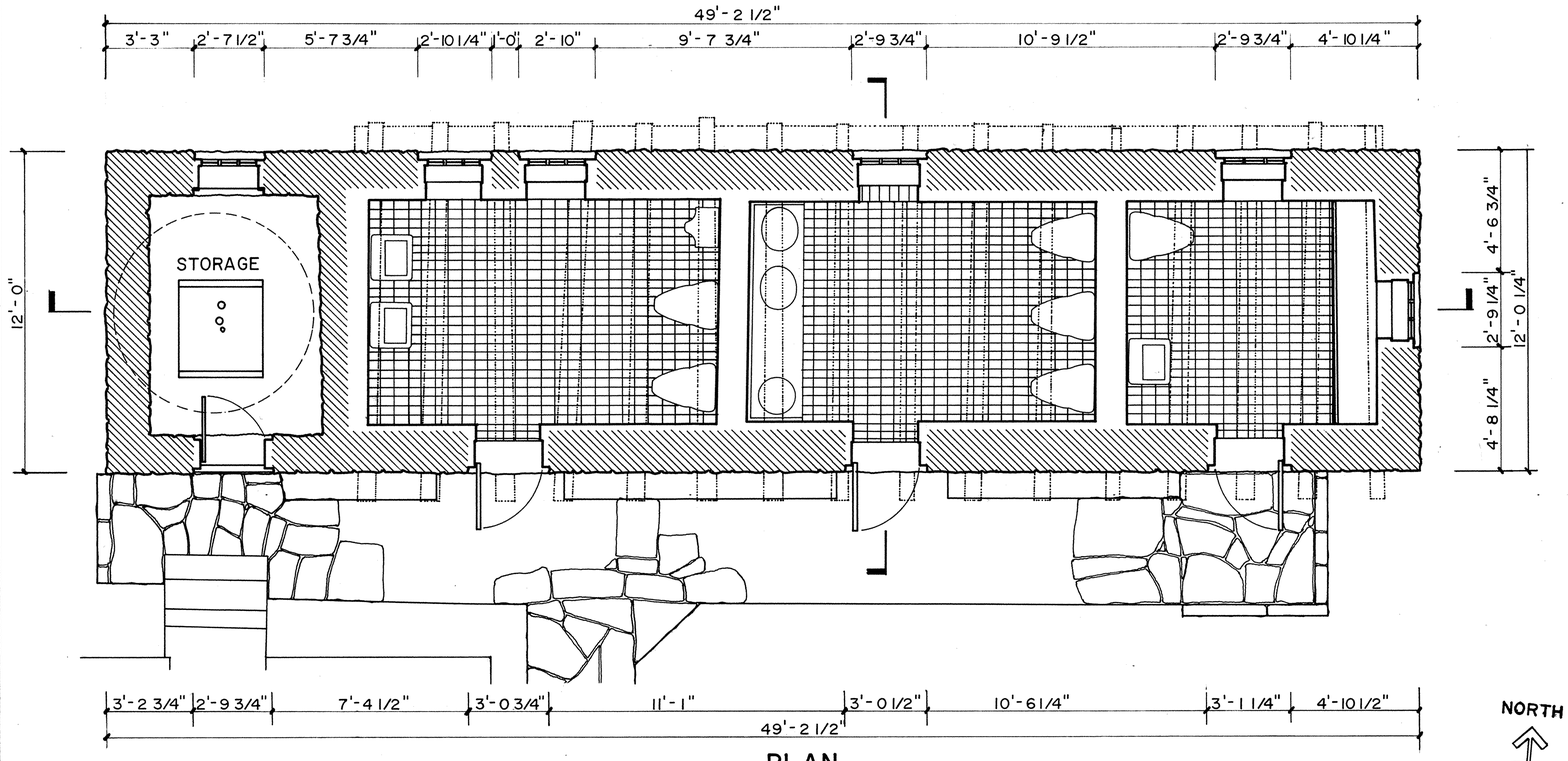

PLAN

NOTE:
STALL PARTITIONS REMOVED FOR CLARITY

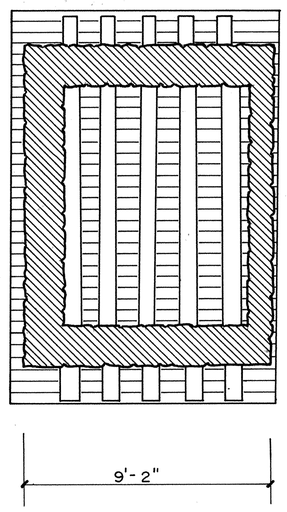

REFLECTED CEILING PLAN OF TOWER

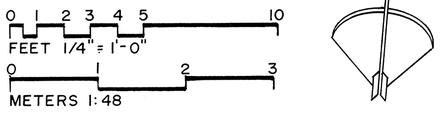

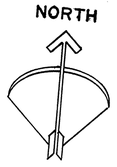

DRAWN BY: PHILIP NORMAN PETERSON

HUBBELL TRADING POST, 1985 NATIONAL PARK SERVICE UNITED STATES DEPARTMENT OF THE INTERIOR	NAME AND LOCATION OF STRUCTURE HUBBELL TRADING POST - STORAGE BUILDING GANADO APACHE COUNTY ARIZONA	SURVEY NO. AZ-137-G	HISTORIC AMERICAN BUILDINGS SURVEY SHEET 1 OF 2 SHEETS	LIBRARY OF CONGRESS INDEX NUMBER

IF REPRODUCED, PLEASE CREDIT: HISTORIC AMERICAN BUILDINGS SURVEY, NATIONAL PARK SERVICE, NAME OF DELINEATOR, DATE OF THE DRAWING

TRIM LINE

TRIM LINE

K&E 19 1253

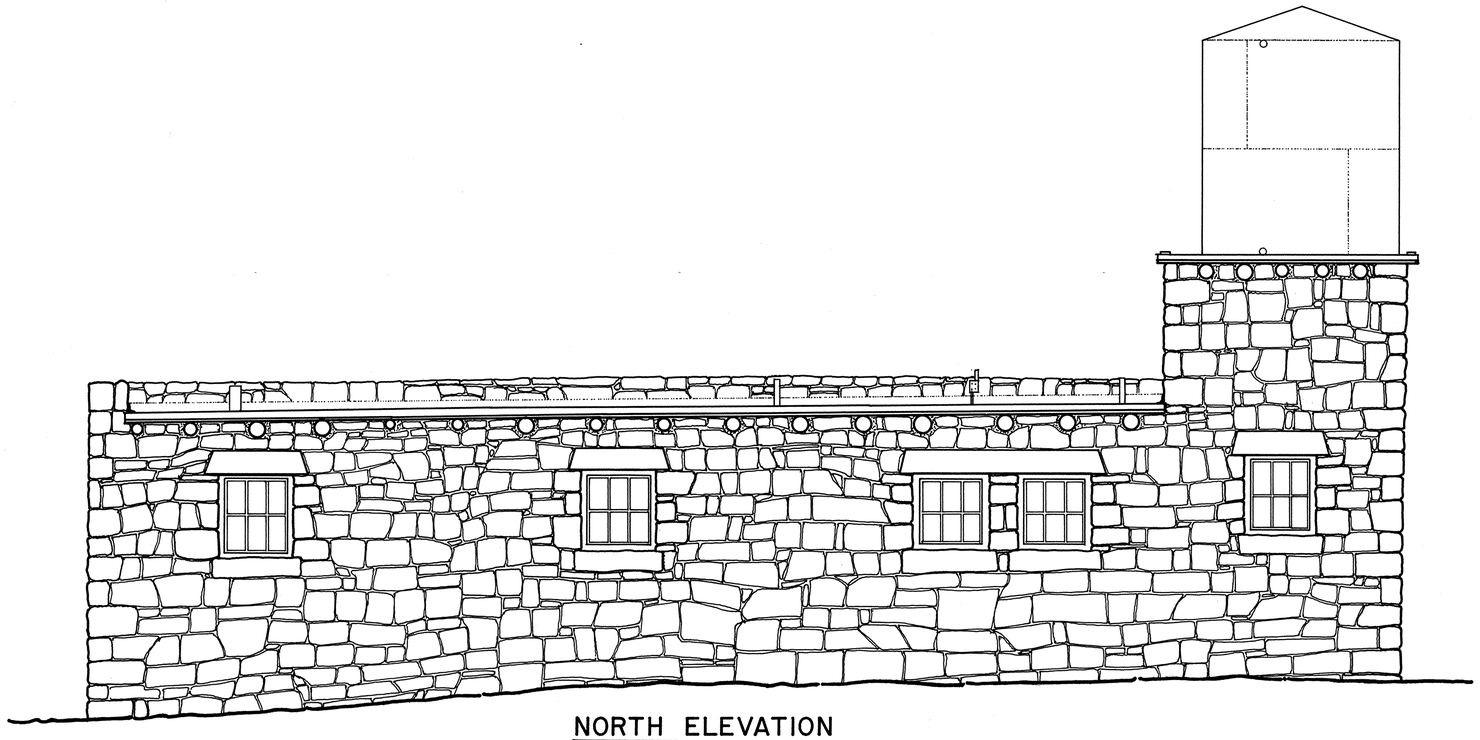

NORTH ELEVATION

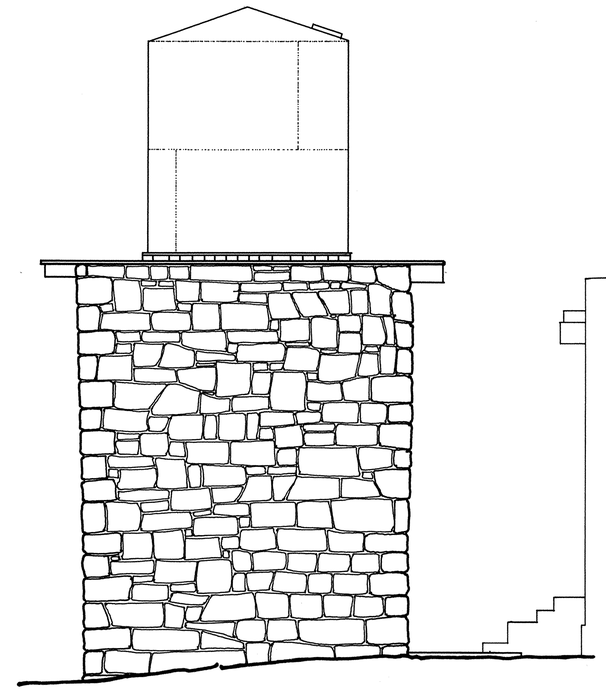

WEST ELEVATION

THIS STRUCTURE WAS BUILT BY THE NAVAJO TRIBE IN THE 1930'S AS A STORAGE BUILDING ON THE FORMER NAVAJO DAY SCHOOL TRACT WITHIN THE HUBBELL TRADING POST. THE FOUR STORE ROOMS WERE EACH ACCESSIBLE FROM THE EXTERIOR ON THE SOUTH SIDE. THE TALLER STOREROOM ON THE WEST SIDE SERVED AS THE TOWER BASE FOR A WATER TANK WHICH PROVIDED WATER PRESSURE TO A COMMUNAL WATER SPIGOT DOWN HILL TO THE NORTH. NOW PART OF THE HUBBELL TRADING POST NATIONAL HISTORIC SITE, THE BUILDING HAS BEEN ADAPTIVELY FITTED FOR USE AS A COMFORT STATION, WITH ORIGINAL STONE PARTITIONS BETWEEN THE THREE ROOMS REMOVED FOR PLUMBING.

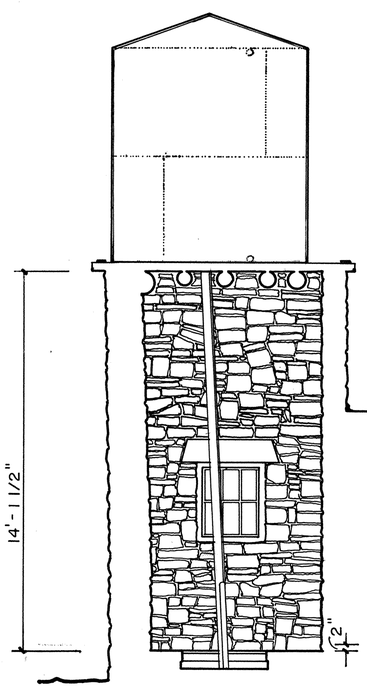

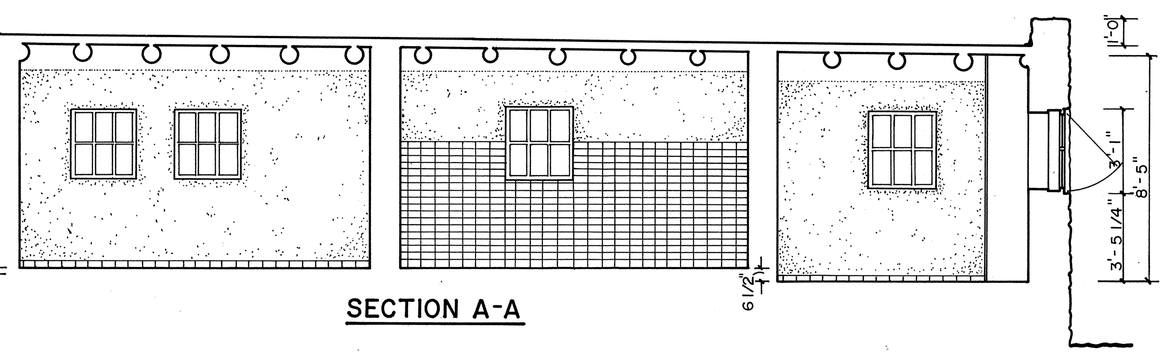

SECTION A-A

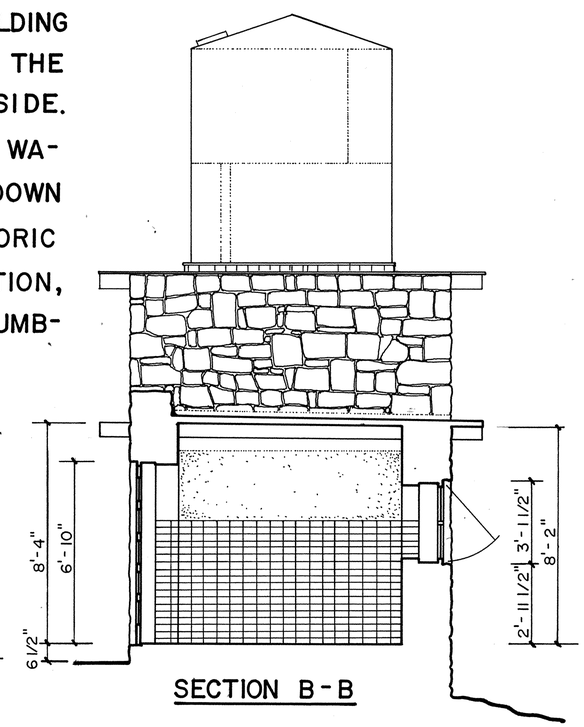

SECTION B-B

0 1 2 3 4 5 10
FEET 1/4" = 1'-0"
0 1 2 3
METERS 1:48

DRAWN BY: PHILIP NORMAN PETERSON

HUBBELL TRADING POST, 1985
NATIONAL PARK SERVICE
UNITED STATES DEPARTMENT OF THE INTERIOR

NAME AND LOCATION OF STRUCTURE

HUBBELL TRADING POST- STORAGE BUILDING

GANADO APACHE COUNTY ARIZONA

SURVEY NO. AZ-137-G

HISTORIC AMERICAN BUILDINGS SURVEY
SHEET 2 OF 2 SHEETS

LIBRARY OF CONGRESS INDEX NUMBER

IF REPRODUCED, PLEASE CREDIT: HISTORIC AMERICAN BUILDINGS SURVEY, NATIONAL PARK SERVICE, NAME OF DELINEATOR, DATE OF THE DRAWING

TRIM LINE