Hubbell Trading Post, Navajo Day School
Ganado
Apache County
Arizona

HABS No. AZ-137-E

HABS
ARIZ,
1-GANA,
1I-

REDUCED COPIES OF MEASURED DRAWINGS

Historic American Buildings Survey
National Park Service
U.S. Department of the Interior
Washington, D.C. 20013-7127

TRIM LINE

K&E 19 1253

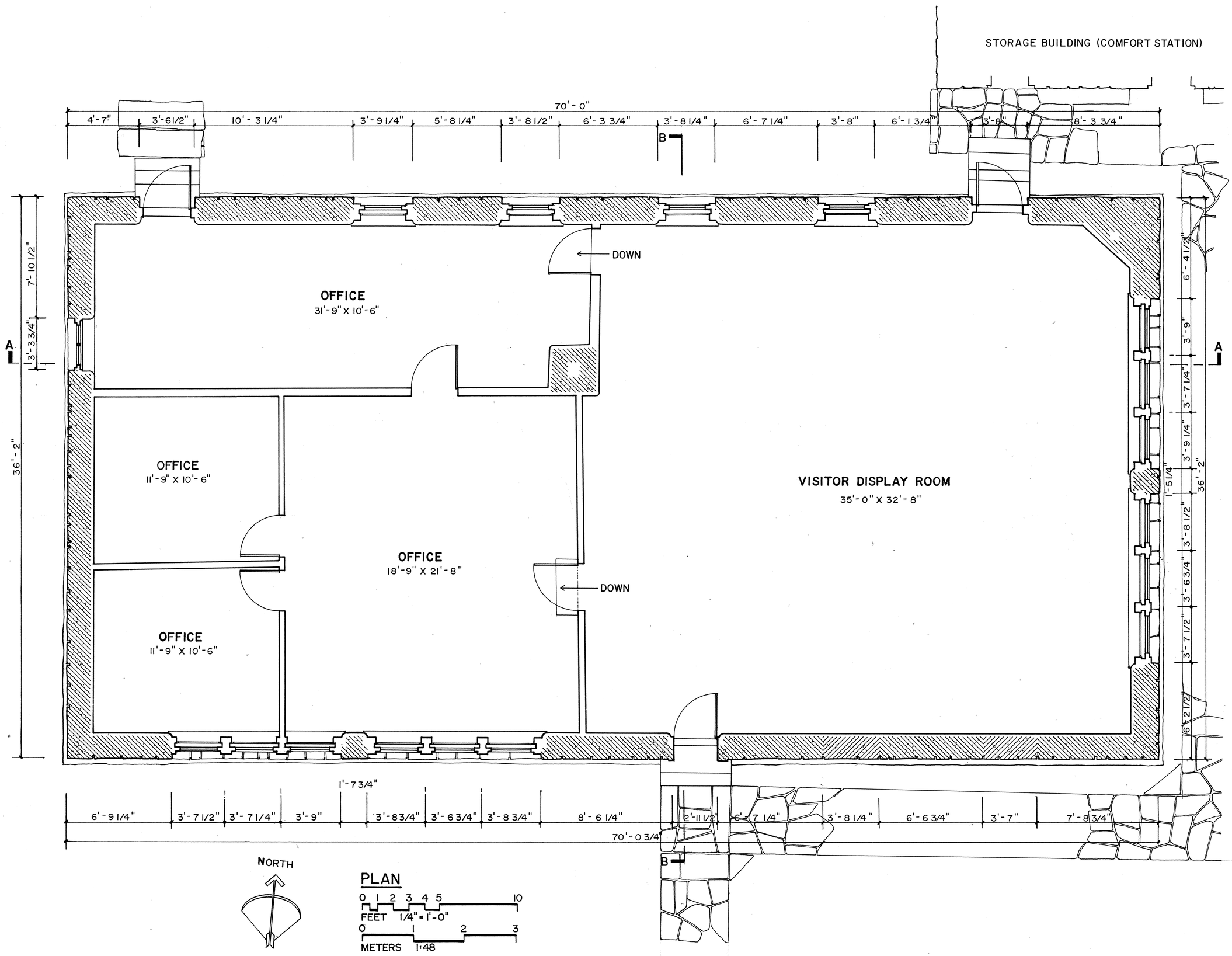

DRAWN BY: JAY E. JOHNSON

HUBBELL TRADING POST - 1985 NATIONAL PARK SERVICE UNITED STATES DEPARTMENT OF THE INTERIOR	NAME AND LOCATION OF STRUCTURE **HUBBELL TRADING POST - NAVAJO DAY SCHOOL** GANADO APACHE COUNTY ARIZONA	SURVEY NO. AZ-137-E	HISTORIC AMERICAN BUILDINGS SURVEY SHEET 1 OF 6 SHEETS	LIBRARY OF CONGRESS INDEX NUMBER

IF REPRODUCED, PLEASE CREDIT: HISTORIC AMERICAN BUILDINGS SURVEY, NATIONAL PARK SERVICE, NAME OF DELINEATOR, DATE OF THE DRAWING

TRIM LINE

TRIM LINE

K&E 19 1253

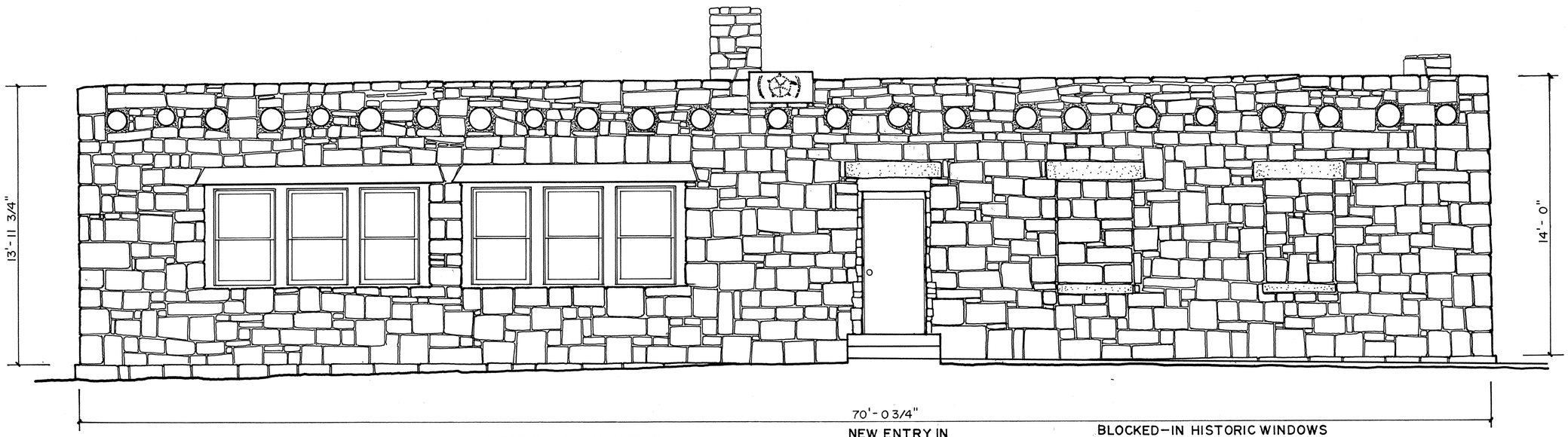

SOUTH ELEVATION

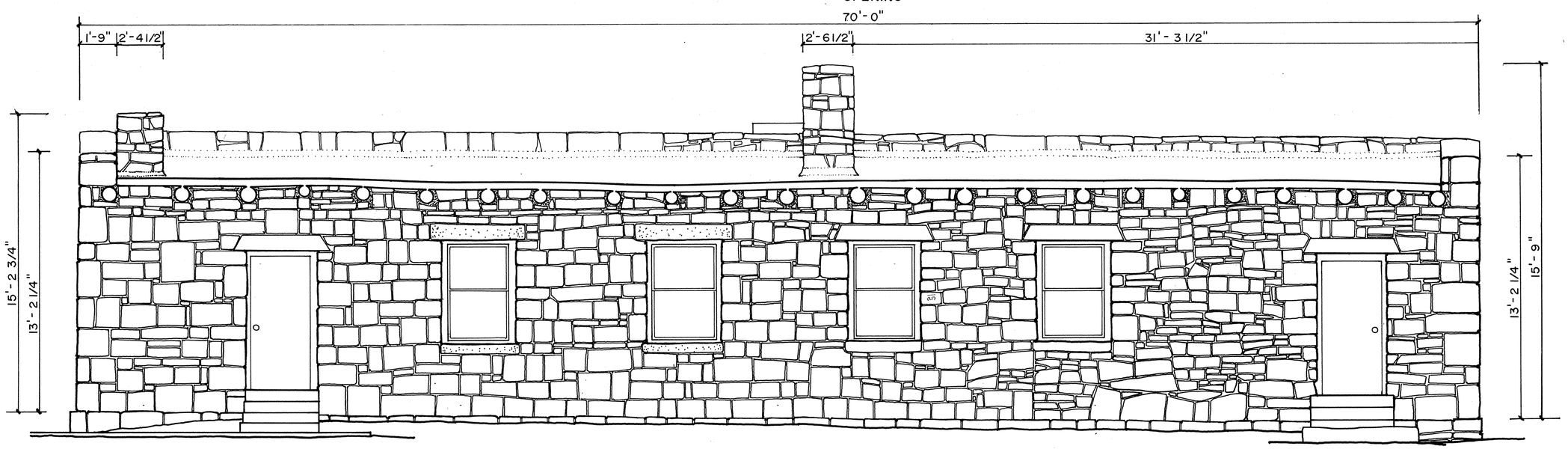

NORTH ELEVATION

0 1 2 3 4 5 10
FEET 1/4" = 1'-0"
0 1 2 3
METERS 1:48

MATERIALS

ROOF: BUILT-UP COMPOSITION OVER RIGID FOAM INSULATION ON WOOD DECKING SUPPORTED BY EXPOSED VIGAS

WALLS: SANDSTONE
WOOD LINTELS
CONCRETE LINTELS AND SILLS

FLOORS: WEST HALF WOOD, EAST HALF CONCRETE

DRAWN BY: JAY E. JOHNSON

HUBBELL TRADING POST - 1985 NATIONAL PARK SERVICE UNITED STATES DEPARTMENT OF THE INTERIOR	NAME AND LOCATION OF STRUCTURE HUBBELL TRADING POST - NAVAJO DAY SCHOOL GANADO APACHE COUNTY ARIZONA	SURVEY NO. AZ-137-E	HISTORIC AMERICAN BUILDINGS SURVEY SHEET 2 OF 6 SHEETS	LIBRARY OF CONGRESS INDEX NUMBER

IF REPRODUCED, PLEASE CREDIT: HISTORIC AMERICAN BUILDINGS SURVEY, NATIONAL PARK SERVICE, NAME OF DELINEATOR, DATE OF THE DRAWING

TRIM LINE

TRIM LINE

K&E 19 1253

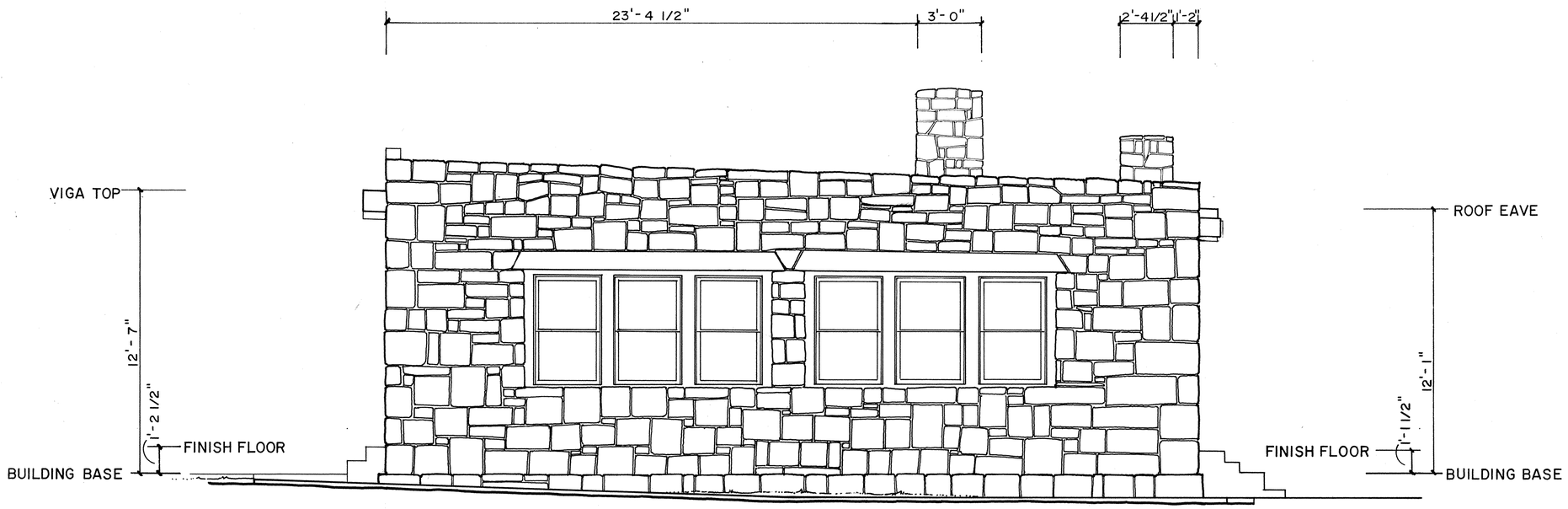

EAST ELEVATION

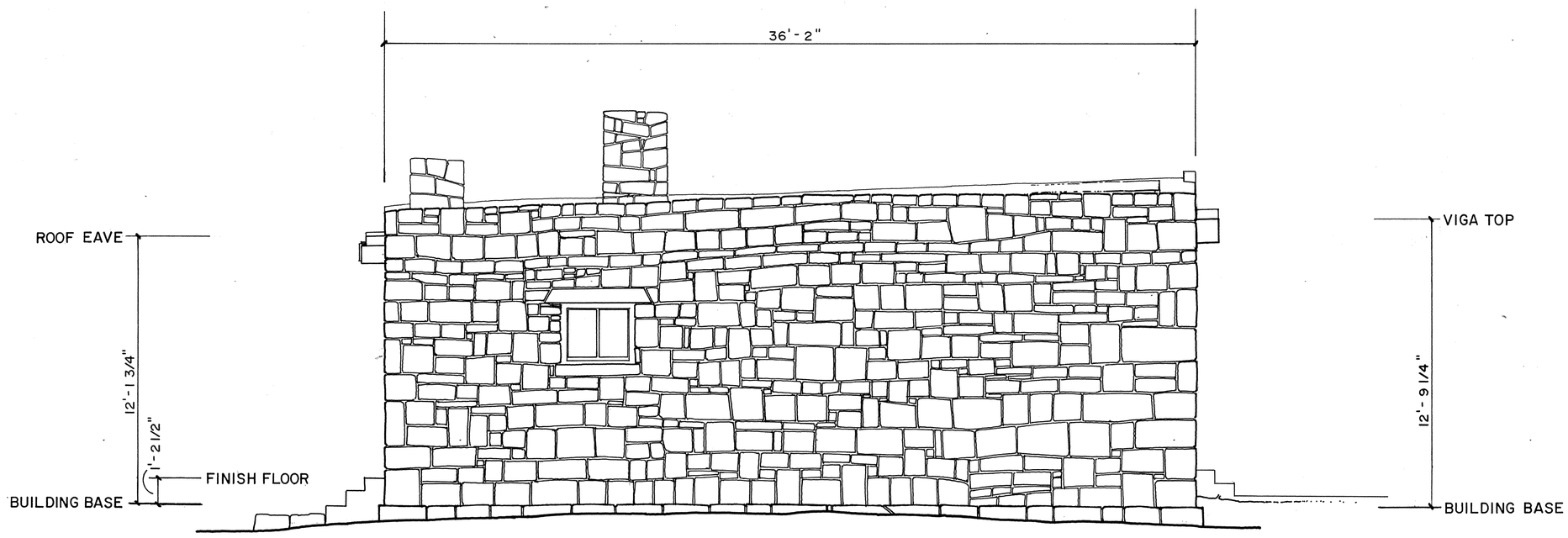

WEST ELEVATION

0 1 2 3 4 5 10
FEET 1/4"= 1'-0"
0 1 2 3
METERS 1:48

MATERIALS

ROOF: BUILT-UP COMPOSITION OVER RIGID FOAM INSULATION ON WOOD DECKING SUPPORTED BY EXPOSED VIGAS

WALLS: SANDSTONE
WOOD LINTELS

FLOORS: WEST HALF WOOD, EAST HALF CONCRETE

DRAWN BY: JAY E. JOHNSON

HUBBELL TRADING POST - 1985 NATIONAL PARK SERVICE UNITED STATES DEPARTMENT OF THE INTERIOR	NAME AND LOCATION OF STRUCTURE HUBBELL TRADING POST - NAVAJO DAY SCHOOL GANADO APACHE COUNTY ARIZONA	SURVEY NO. AZ-137-E	HISTORIC AMERICAN BUILDINGS SURVEY SHEET 3 OF 6 SHEETS	LIBRARY OF CONGRESS INDEX NUMBER

IF REPRODUCED, PLEASE CREDIT: HISTORIC AMERICAN BUILDINGS SURVEY, NATIONAL PARK SERVICE, NAME OF DELINEATOR, DATE OF THE DRAWING

TRIM LINE

TRIM LINE

K&E 19 1253

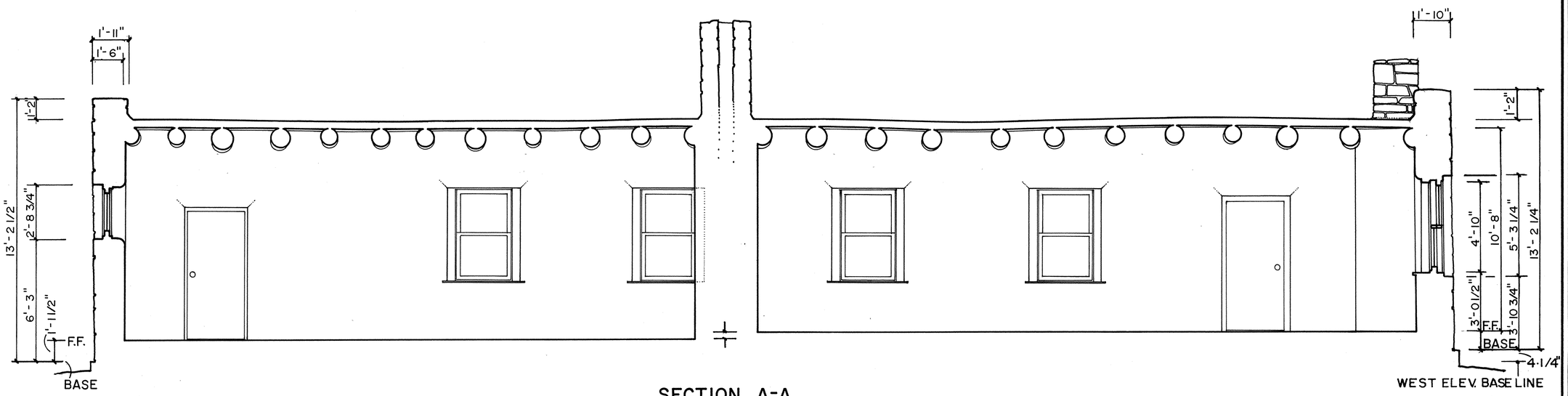

SECTION A-A

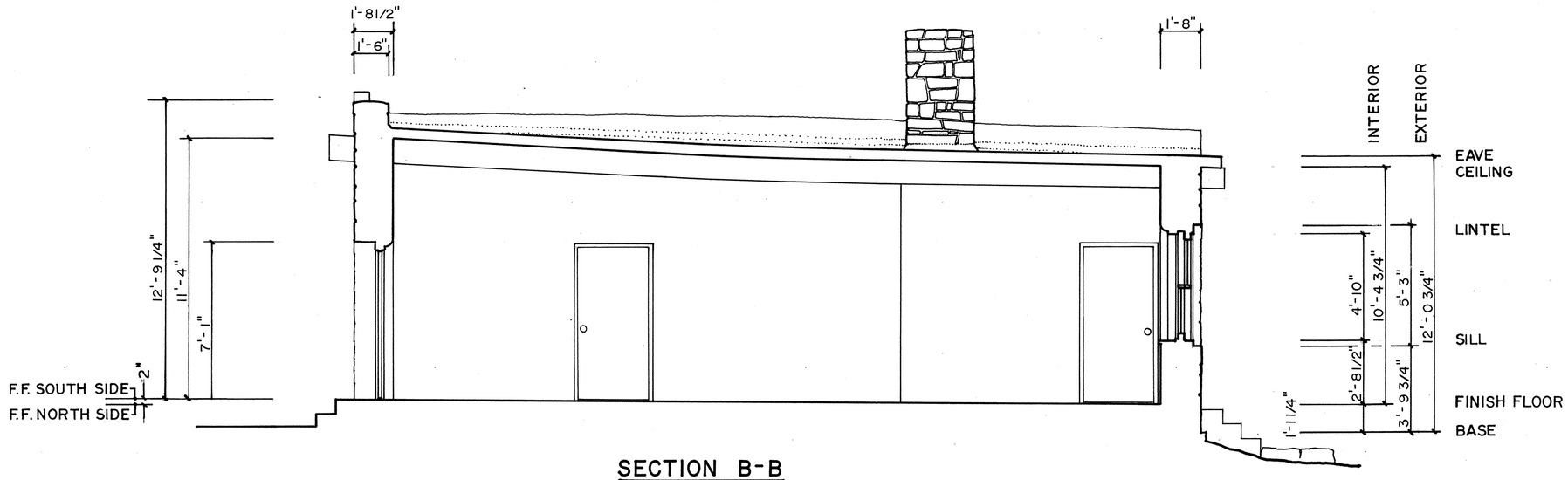

SECTION B-B

0 1 2 3 4 5 10
FEET 1/4"=1'-0"
0 1 2 3
METERS 1:48

MATERIALS

ROOF: BUILT-UP COMPOSITION OVER RIGID FOAM INSULATION ON WOOD DECKING SUPPORTED BY EXPOSED VIGAS

WALLS: SANDSTONE
INTERIOR PARTITIONS WOOD FRAME AND PLASTER

FLOORS: WEST HALF WOOD, EAST HALF CONCRETE

DRAWN BY: JAY E. JOHNSON

HUBBELL TRADING POST - 1985

NATIONAL PARK SERVICE
UNITED STATES DEPARTMENT OF THE INTERIOR

NAME AND LOCATION OF STRUCTURE

HUBBELL TRADING POST - NAVAJO DAY SCHOOL

GANADO APACHE COUNTY ARIZONA

SURVEY NO. AZ-137-E

HISTORIC AMERICAN BUILDINGS SURVEY
SHEET 4 OF 6 SHEETS

LIBRARY OF CONGRESS INDEX NUMBER

IF REPRODUCED, PLEASE CREDIT: HISTORIC AMERICAN BUILDINGS SURVEY, NATIONAL PARK SERVICE, NAME OF DELINEATOR, DATE OF THE DRAWING

TRIM LINE

TRIM LINE

K&E 19 1253

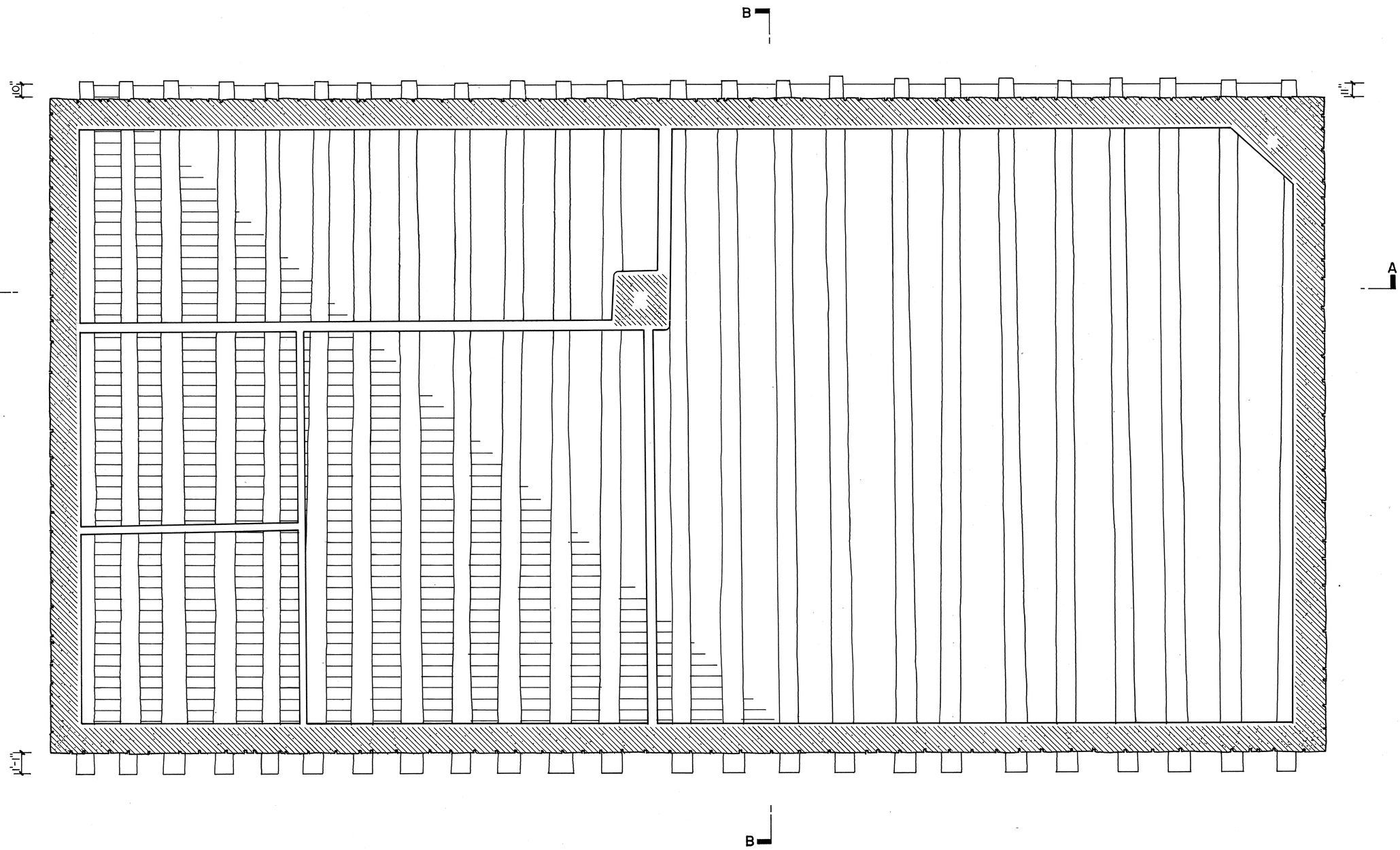

NORTH

REFLECTED CEILING PLAN

0 1 2 3 4 5 10
FEET 1/4" = 1'- 0"
0 1 2 3
METERS 1:48

MATERIALS

2 X 6 TONGUE AND GROOVE DECKING ON TOP OF VIGAS (PEELED PONDEROSA PINE LOGS)

DRAWN BY: JAY E. JOHNSON

HUBBELL TRADING POST - 1985
NATIONAL PARK SERVICE
UNITED STATES DEPARTMENT OF THE INTERIOR

NAME AND LOCATION OF STRUCTURE
HUBBELL TRADING POST - NAVAJO DAY SCHOOL
GANADO APACHE COUNTY ARIZONA

SURVEY NO. AZ-137-E

HISTORIC AMERICAN BUILDINGS SURVEY
SHEET 5 OF 6 SHEETS

LIBRARY OF CONGRESS INDEX NUMBER

IF REPRODUCED, PLEASE CREDIT: HISTORIC AMERICAN BUILDINGS SURVEY, NATIONAL PARK SERVICE, NAME OF DELINEATOR, DATE OF THE DRAWING

TRIM LINE

TRIM LINE

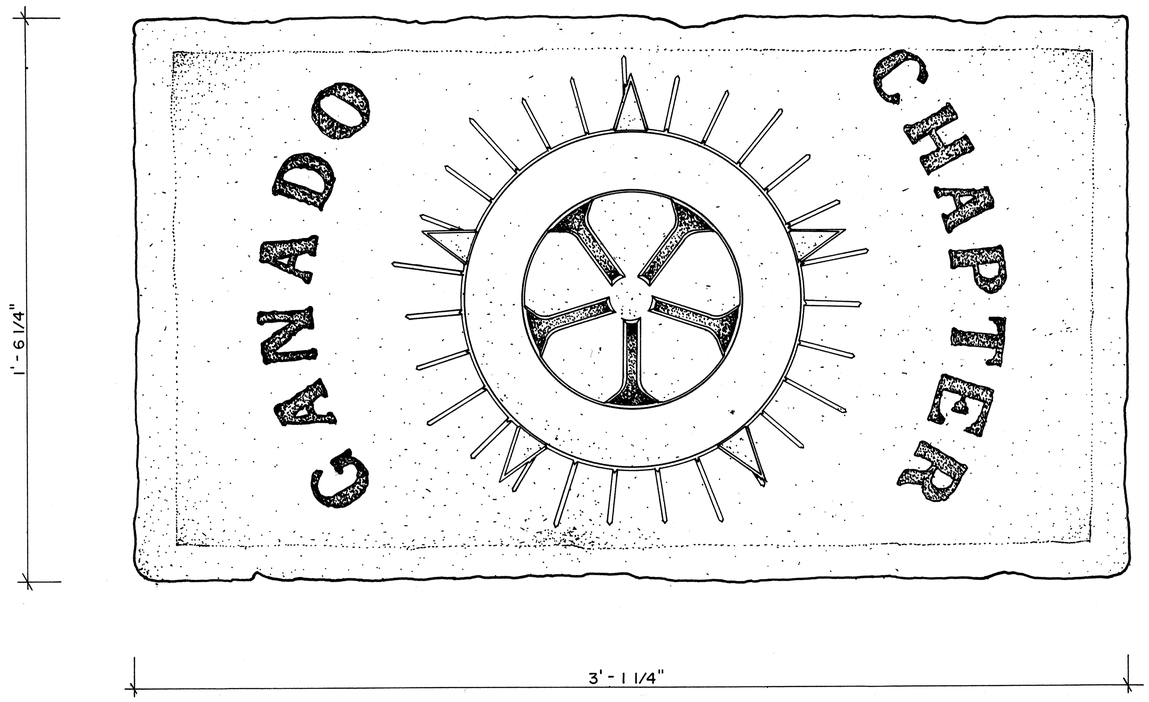

NAVAJO TRIBE - GANADO CHAPTER EMBLEM

CENTERED ON PARAPET OF SOUTH ELEVATION
OF FORMER NAVAJO DAY SCHOOL
MATERIAL: CARVED SANDSTONE (3" THICK)

0 1
FEET 3" = 1'-0"
0 10 20 30
CENTIMETERS

THE NAVAJO TRIBE CONSTRUCTED THE NAVAJO DAY SCHOOL IN THE 1930'S ON LAND DONATED BY JOHN L. HUBBELL FOR A SCHOOL SITE NEAR HIS TRADING POST. THE TWO ORIGINAL ENTRYWAYS TO THE TWO-CLASSROOM SCHOOLHOUSE ARE ON THE NORTH ELEVATION. THE NAVAJO TRIBE SUBSEQUENTLY USED THE BUILDING AS THE GANADO CHAPTER HOUSE IN THE 1950'S. THE EMBLEM STILL EXISTS ON THE PARAPET OF THE SOUTH ELEVATION. THE BUILDING WAS LATER USED AS TRIBAL OFFICES. A NEW DOORWAY ON THE SOUTH ELEVATION REPLACES AN ORIGINAL WINDOW, AND TWO ORIGINAL WINDOWS HAVE BEEN BLOCKED IN. NOW PART OF THE HUBBELL TRADING POST NATIONAL HISTORIC SITE, THE BUILDING IS USED BY THE NATIONAL PARK SERVICE AS A VISITOR CONTACT STATION AND OFFICES.

DRAWN BY: JAY E. JOHNSON

HUBBELL TRADING POST - 1985 NATIONAL PARK SERVICE UNITED STATES DEPARTMENT OF THE INTERIOR	NAME AND LOCATION OF STRUCTURE HUBBELL TRADING POST - NAVAJO DAY SCHOOL GANADO APACHE COUNTY ARIZONA	SURVEY NO. AZ-137-E	HISTORIC AMERICAN BUILDINGS SURVEY SHEET 6 OF 6 SHEETS	LIBRARY OF CONGRESS INDEX NUMBER

IF REPRODUCED, PLEASE CREDIT: HISTORIC AMERICAN BUILDINGS SURVEY, NATIONAL PARK SERVICE, NAME OF DELINEATOR, DATE OF THE DRAWING

TRIM LINE