Hubbell Trading Post, Guest Hogan
Ganado
Apache County
Arizona

HABS No. AZ-137-D

HABS
ARIZ,
1-GANA,
1-H-

REDUCED COPIES OF MEASURED DRAWINGS

Historic American Buildings Survey
National Park Service
U.S. Department of the Interior
Washington, D.C. 20013-7127

TRIM LINE

K&E 19 1253

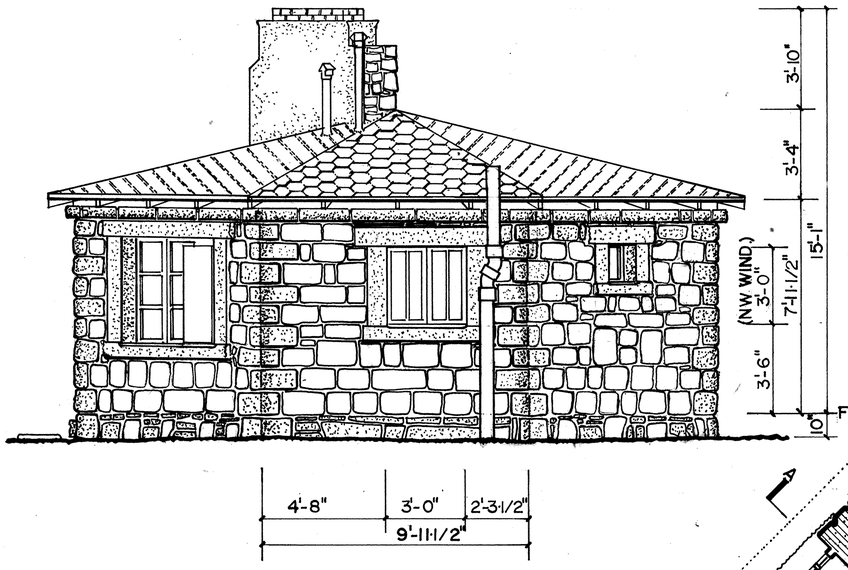

NORTHWEST ELEVATION

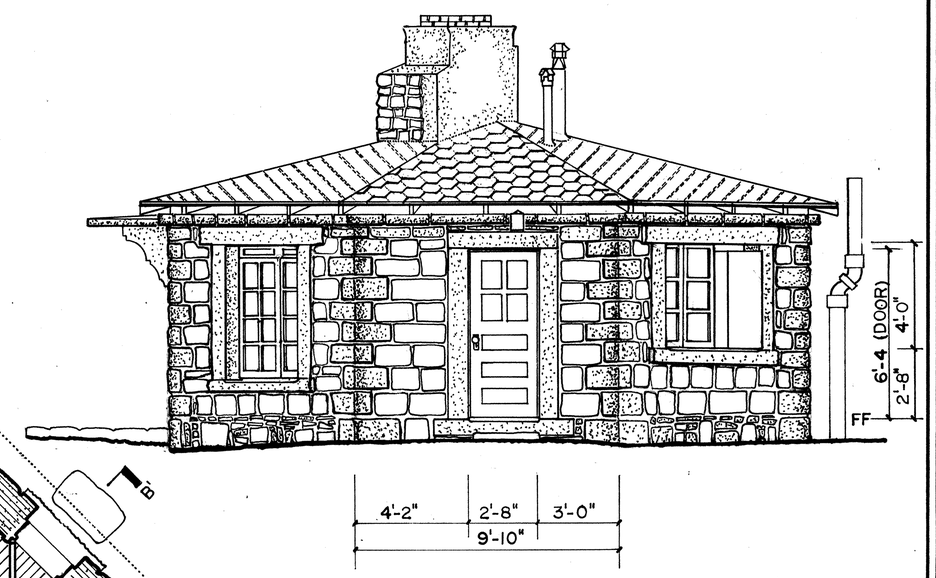

NORTHEAST ELEVATION

MATERIALS

ROOF: HEXAGONAL COMPOSITION SHINGLES
WALLS: SANDSTONE
FLOOR: LIVING AREA - SANDSTONE FLAGGING
BATH AND KITCHEN - PINE BOARDS
CHIMNEY: PETRIFIED WOOD AND BRICK

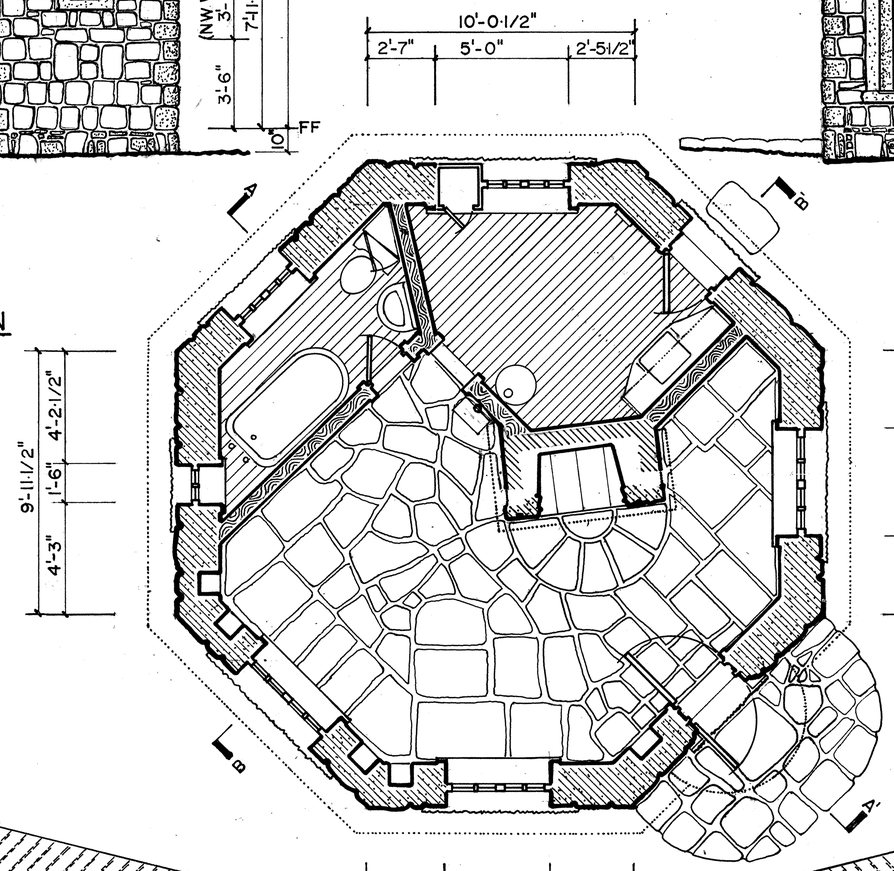

PLAN

THE GUEST HOGAN WAS BUILT IN 1934 AS A GUEST HOUSE FOR VISITORS TO THE HUBBELL TRADING POST AND FRIENDS OF THE HUBBELL FAMILY. A HOGAN OF LOGS AND EARTH WAS THE TRADITIONAL NAVAJO HOUSING.

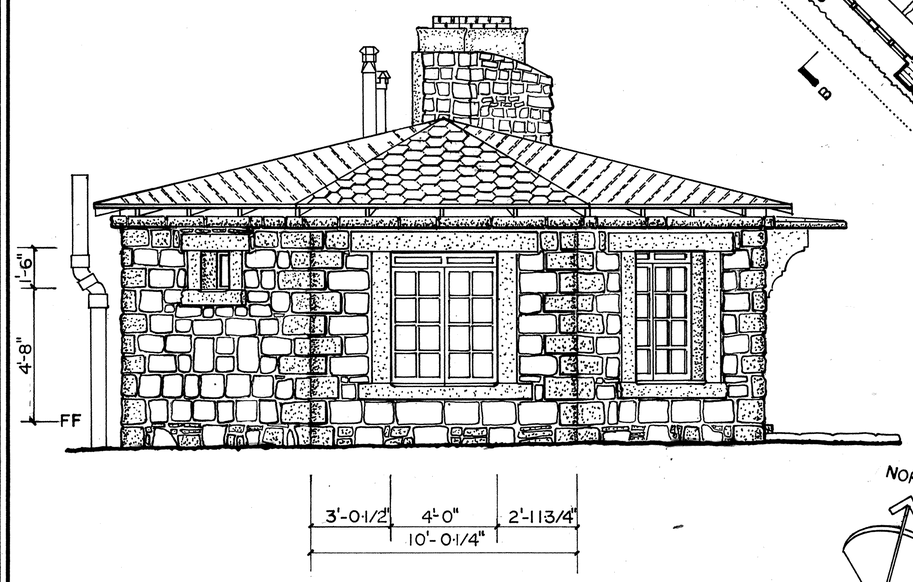

SOUTHWEST ELEVATION

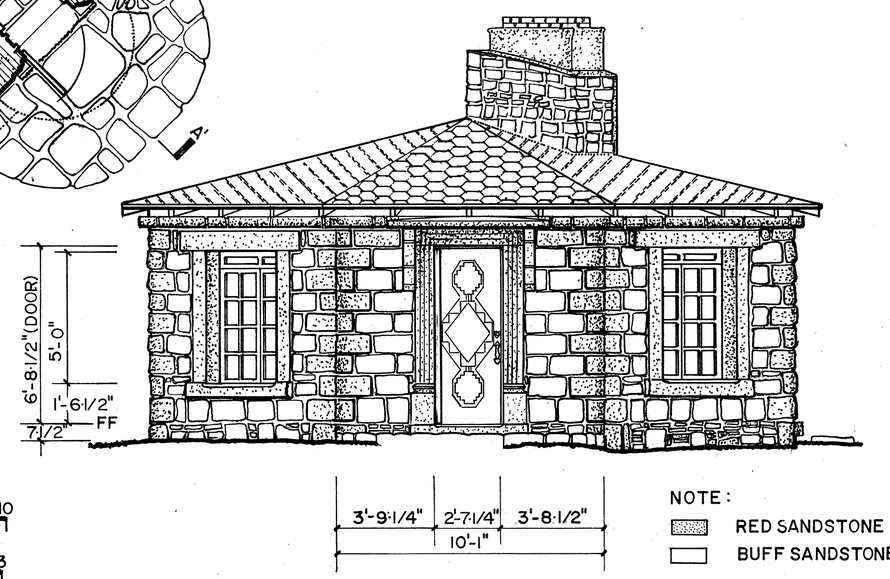

SOUTHEAST ELEVATION

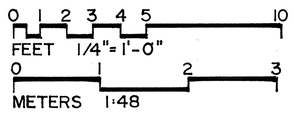

NOTE:
RED SANDSTONE
BUFF SANDSTONE

DRAWN BY: ANDREW WENCHEL

HUBBELL TRADING POST, 1985 NATIONAL PARK SERVICE UNITED STATES DEPARTMENT OF THE INTERIOR	NAME AND LOCATION OF STRUCTURE HUBBELL TRADING POST - GUEST HOGAN GANADO APACHE COUNTY ARIZONA	SURVEY NO. AZ-137-D	HISTORIC AMERICAN BUILDINGS SURVEY SHEET 1 OF 3 SHEETS	LIBRARY OF CONGRESS INDEX NUMBER

IF REPRODUCED, PLEASE CREDIT: HISTORIC AMERICAN BUILDINGS SURVEY, NATIONAL PARK SERVICE, NAME OF DELINEATOR, DATE OF THE DRAWING

TRIM LINE

TRIM LINE

K&E 19 1253

A NAVAJO HOGAN IS ROOFED WITH OVERLAPPING LOGS PARALLEL TO PERIMETER WALLS. THIS GUEST HOGAN EMPLOYS VIGAS RADIALLY WITH THE OFF-CENTER CHIMNEY PROVIDING A CENTRAL SUPPORT. THE HOGAN FRONT ENTRY FACES SOUTHEAST TOWARD THE HUBBELL TRADING POST (A TRADITIONAL NAVAJO HOGAN FACES EAST TO THE RISING SUN) WHILE THE HEARTH FACES THE HUBBELL RESIDENCE, THE CENTER OF HOSPITALITY.

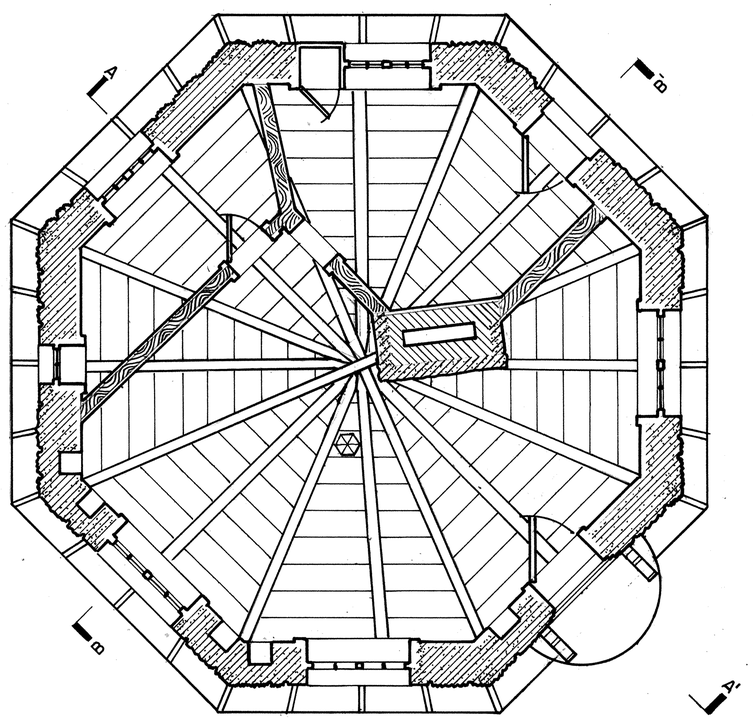

REFLECTED CEILING PLAN

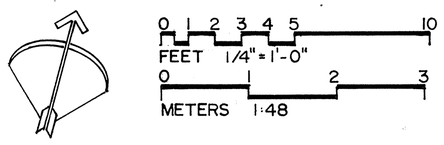



SECTION A-A

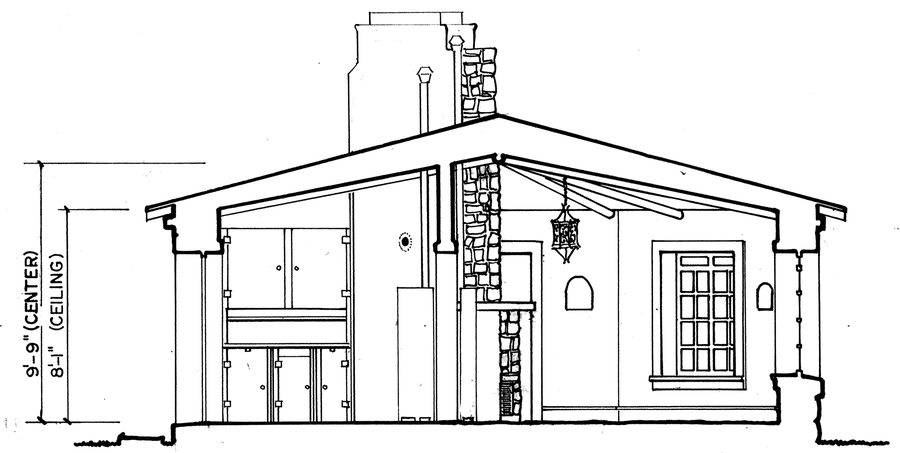

SECTION B-B

DRAWN BY: ANDREW WENCHEL

HUBBELL TRADING POST, 1985
NATIONAL PARK SERVICE
UNITED STATES DEPARTMENT OF THE INTERIOR

NAME AND LOCATION OF STRUCTURE
HUBBELL TRADING POST - GUEST HOGAN
GANADO APACHE COUNTY ARIZONA

SURVEY NO. AZ-137-D

HISTORIC AMERICAN BUILDINGS SURVEY
SHEET 2 OF 3 SHEETS

LIBRARY OF CONGRESS INDEX NUMBER

IF REPRODUCED, PLEASE CREDIT: HISTORIC AMERICAN BUILDINGS SURVEY, NATIONAL PARK SERVICE, NAME OF DELINEATOR, DATE OF THE DRAWING

TRIM LINE

TRIM LINE

K&E 19 1253

ENTRY MATERIALS:
CARVED WOOD DOOR WITH SURROUND AND CANOPY OF CARVED SANDSTONE.

NOTE:
PATTERNS IN DOOR ARE DERIVED FROM TRADITIONAL "GANADO STYLE" NAVAJO RUGS SUCH AS THOSE IN THE HUBBELL RESIDENCE.

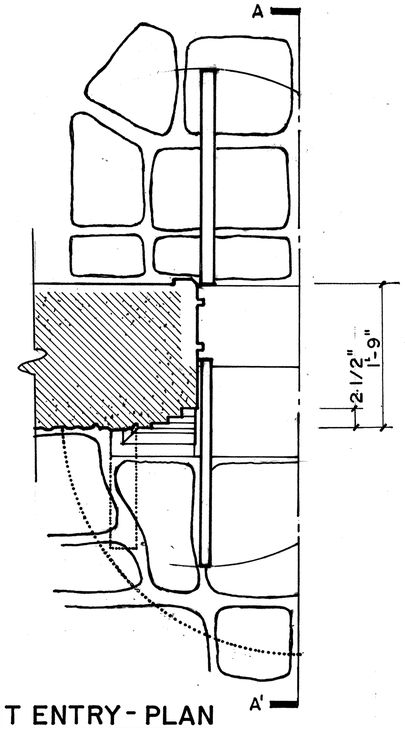

FRONT ENTRY - PLAN

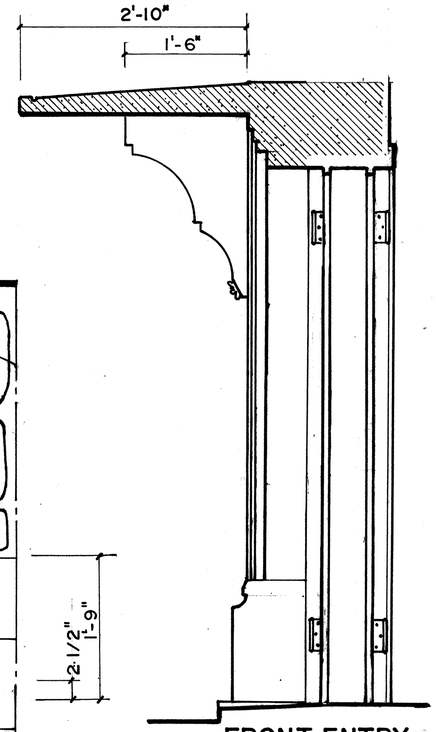

FRONT ENTRY - SECTION A-A

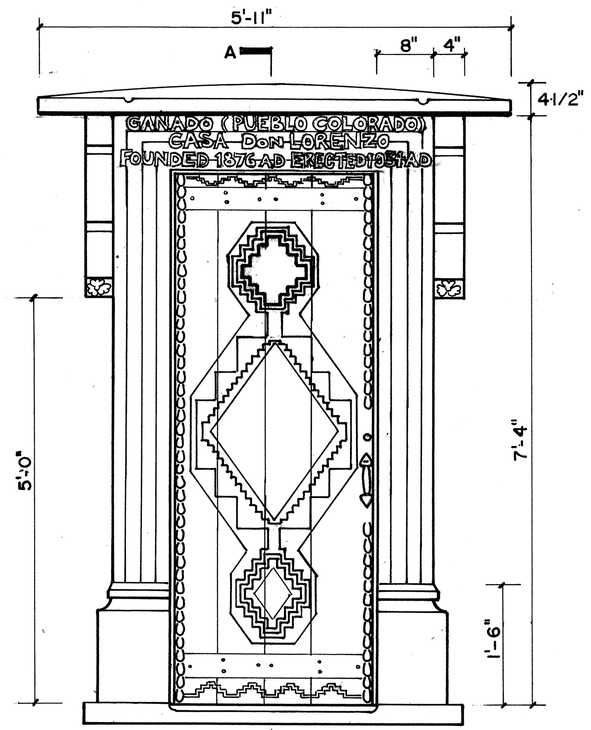

FRONT ENTRY - ELEVATION

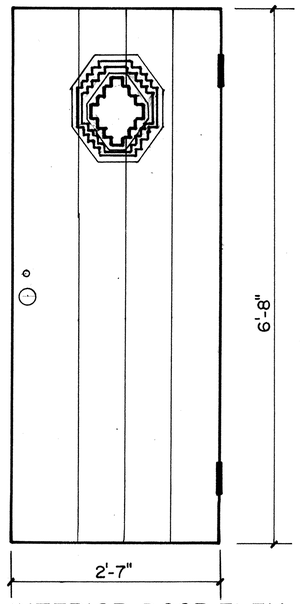

INTERIOR DOOR ELEV.

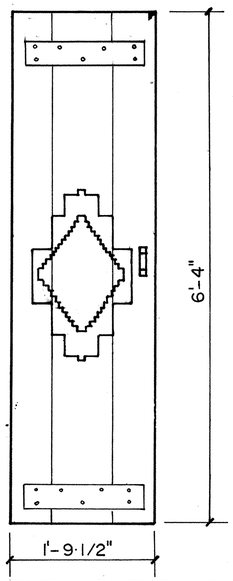

ELEV. BATHRM. DOOR

(REVERSE SIDE TO BATHRM. IS PLAIN WOOD BDS.)

FEET 0 1 2 3 4 5 — 3/4" = 1'-0"

CENTIMETERS 0 50 100 150 — 1:16

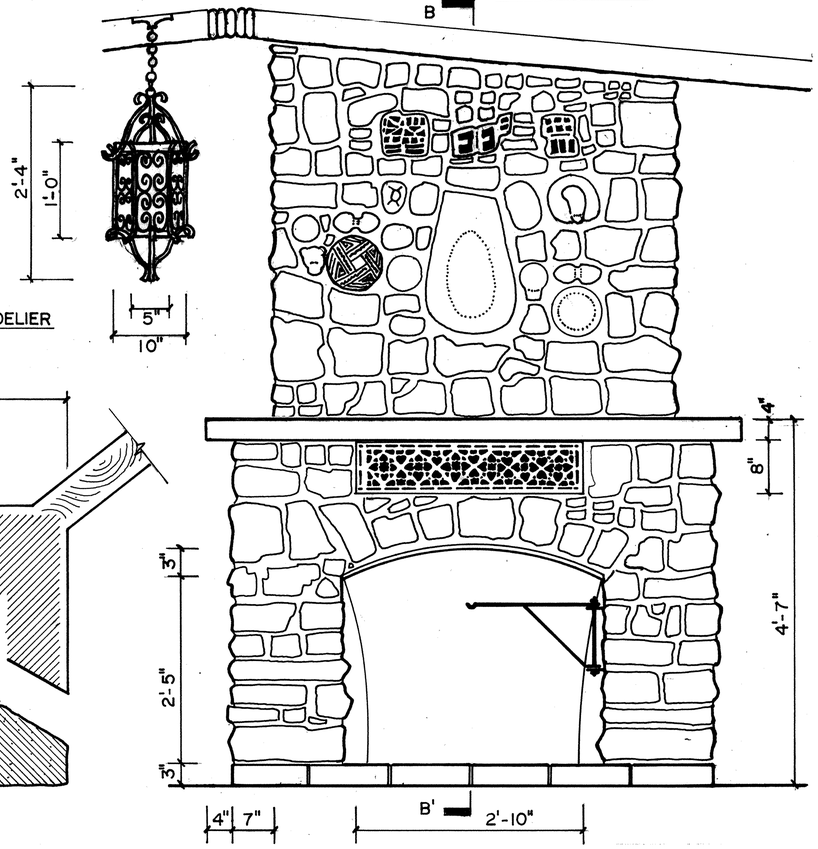

W. I. CHANDELIER

FIREPLACE - ELEVATION

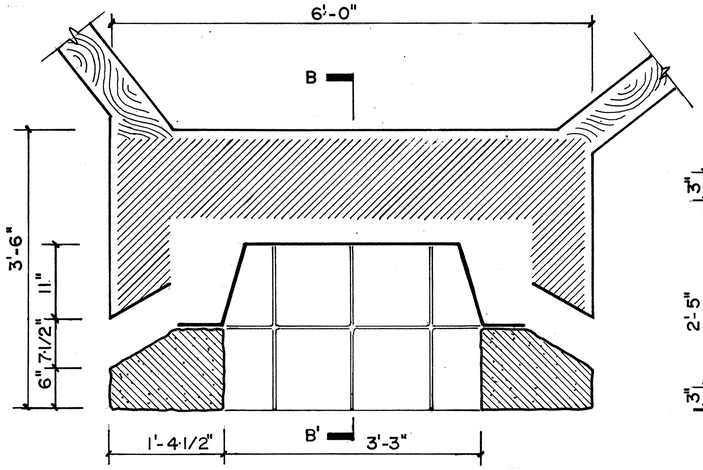

FIREPLACE - PLAN

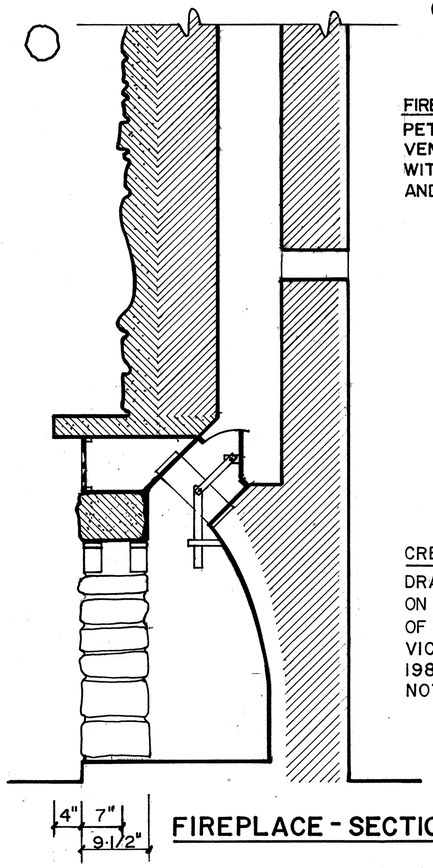

FIREPLACE - SECTION B-B

FIREPLACE MATERIALS:
PETRIFIED WOOD AND ARTIFACT VENEER ON BRICK AND MORTAR WITH HEATILATOR INSERT AND SANDSTONE MANTLE.

CREDIT:
DRAWINGS ARE BASED IN PART ON WORK OF ETHEL TRIMMER OF THE NATIONAL PARK SERVICE (S.W. REGION) DATED 1980, INCLUDED IN FIELD NOTES.

DRAWN BY: ANDREW WENCHEL

HUBBELL TRADING POST, 1985 NATIONAL PARK SERVICE UNITED STATES DEPARTMENT OF THE INTERIOR	NAME AND LOCATION OF STRUCTURE HUBBELL TRADING POST - GUEST HOGAN GANADO APACHE COUNTY ARIZONA	SURVEY NO. AZ-137-D	HISTORIC AMERICAN BUILDINGS SURVEY SHEET 3 OF 3 SHEETS	LIBRARY OF CONGRESS INDEX NUMBER

IF REPRODUCED, PLEASE CREDIT: HISTORIC AMERICAN BUILDINGS SURVEY, NATIONAL PARK SERVICE, NAME OF DELINEATOR, DATE OF THE DRAWING

TRIM LINE