

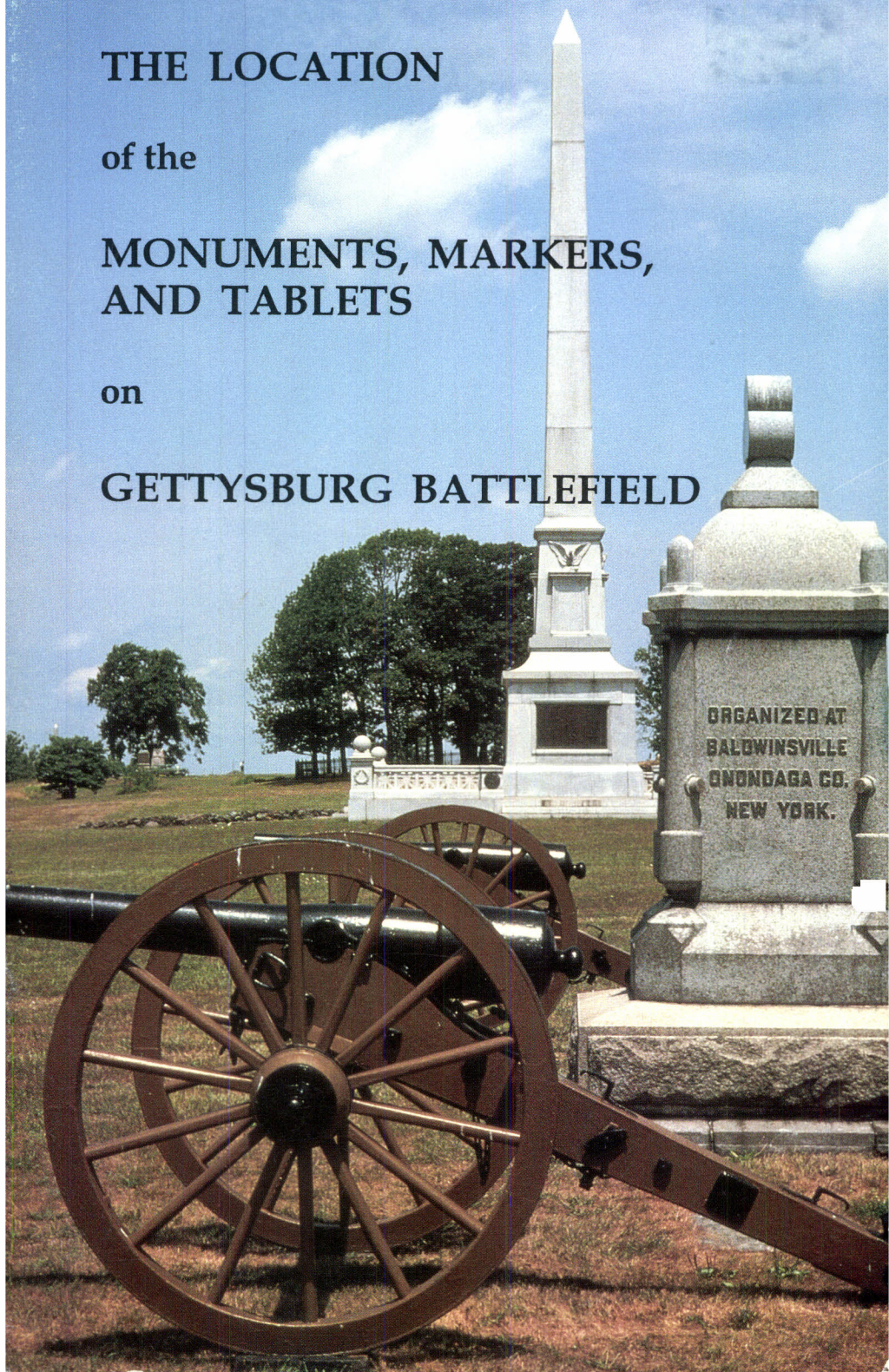
**THE LOCATION**

**of the**

**MONUMENTS, MARKERS,  
AND TABLETS**

**on**

**GETTYSBURG BATTLEFIELD**



**MID-ATLANTIC REGION  
CULTURAL RESOURCE MANAGEMENT  
U.S. CUSTOMS HOUSE, ROOM 251  
PHILADELPHIA, PA 19106**

This publication has been a cooperative effort by Gettysburg National Military Park and Eastern National Park & Monument Association, and is published by Thomas Publications, P.O. Box 3031, Gettysburg, PA 17325.

Printed in the United States of America.

ISBN-0-939631-64-4

1993

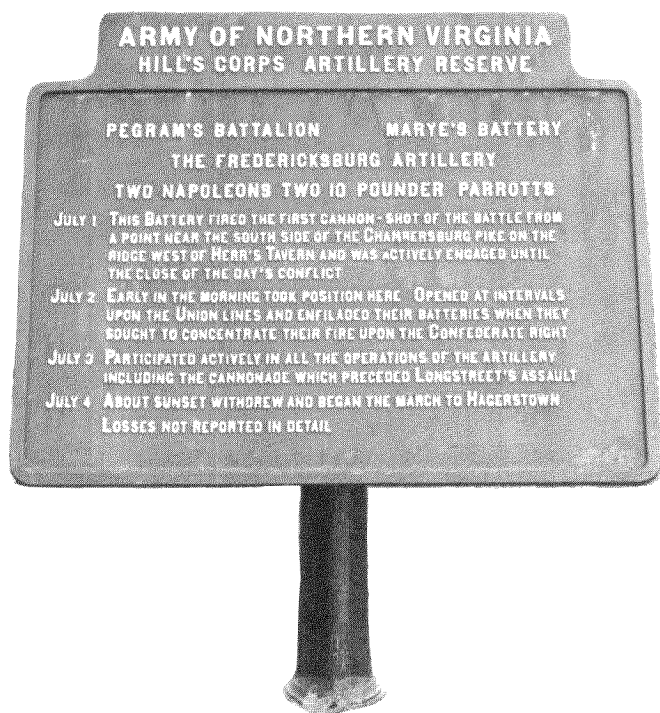
GETT. 156  
CRBIB# 016046  
305/13/36.3

THE LOCATION  
of the  
MONUMENTS, MARKERS,  
AND TABLETS  
on  
GETTYSBURG BATTLEFIELD

Compiled by Kathy Georg Harrison

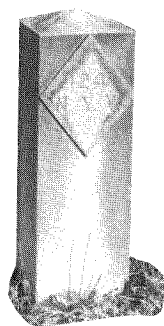

More than 1,320 markers and monuments stand today as silent sentinels watching over the Gettysburg battlefield. Erected by veterans of the battle, federal and state governments, and patriotic organizations, they honor the soldiers who fought here in 1863 and mark the locations where Union and Confederate units participated.

BATTERY TABLETS describe the actions of batteries, the basic artillery fighting unit. The tablets are usually accompanied by a pair of cannons. In the Civil War, Union batteries contained six guns and Confederate batteries usually four guns. During the three-day Battle of Gettysburg, more than 500 cannons were deployed. These markers were erected by the Federal Government.






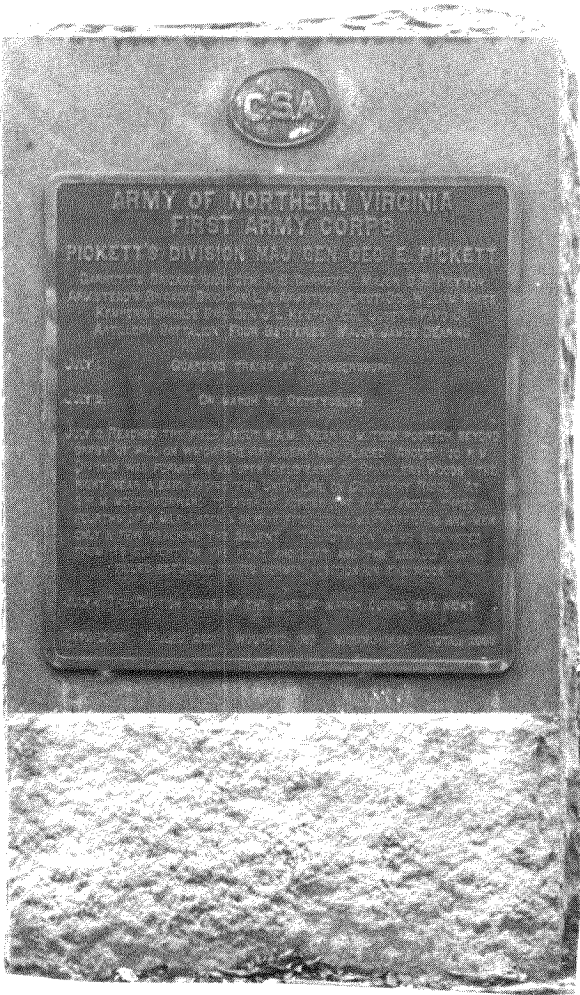
**REGIMENTAL MONUMENTS** commemorate state volunteer regiments, composed of 300 to 400 men. Normally these monuments are placed at the center of a regiment's line of battle with stone flank markers at each end of the line. Pennsylvania and New York placed the most regimental monuments, 123 and 128 respectively. Each regimental monument is a unique design. Most are constructed of granite or bronze. Regimental numbers, 72nd, 124th, etc., indicate the order in which a regiment was formed. The higher the number, the later in the war that regiment was formed. These markers were erected by the veteran volunteers and the various state legislatures.




BRIGADE MARKERS describe the positions and actions of brigades. Union brigades contained four to five regiments, about 1,500 men. Their bronze markers have a square base. One of the most famous brigades at Gettysburg was the Union's "Iron Brigade." On July 1, they lost more than 1,100 men out of 1,812 in the brigade. Confederate brigades contained about 1,600 men, or four to six regiments. Their markers have a round base. These markers were erected by the Federal Government.



DIVISION MARKERS indicate battle action of the various divisions. Union divisions were composed of two brigades, 3,000 to 4,000 men. They were named by number such as the 2nd Division. Confederate divisions had three to five brigades counting 5,000 to 8,000 men. A division was often named for the commanding officer. Pickett's Division, commanded by General George Pickett, led the ill-fated Confederate assault on the last day of the battle.




CORPS MARKERS locate the general positions of the various corps. In both armies a corps was the largest organizational unit and was comprised of two or three divisions. On the Union side at Gettysburg, seven infantry corps and one cavalry corps made up the Army of the Potomac. For the Confederates three infantry corps and one cavalry division made up the Army of Northern Virginia.





HEADQUARTERS MARKERS are distinguished by cannon tubes pointed skyward. They mark headquarters locations of Generals George C. Meade and Robert E. Lee, and the headquarters of the corps commanders. Division, Corps, and Headquarters Markers were erected by the Federal Government.



STATE MEMORIALS commemorate all the soldiers from a particular state who were present at Gettysburg. Ten Confederate and five Union states have memorials. The largest is the Pennsylvania Monument. It contains the names of more than 34,250 Pennsylvanians who defended their native soil. The North Carolina Monument, on West Confederate Avenue, features the sculpture of Gutzon Borglum, the man who engineered Mount Rushmore.



## TABLE OF CONTENTS

<b>UNION ARMY</b>	<b>PAGE</b>
Connecticut .....	1
Delaware .....	1
Illinois .....	1-2
Indiana .....	2
Maine .....	2-3
Maryland .....	3-4
Massachusetts .....	4-5
Michigan .....	5-6
Minnesota .....	6
New Hampshire .....	6
New Jersey .....	6-7
New York .....	7-11
Ohio .....	11-12
Pennsylvania .....	13-17
Rhode Island .....	17
Vermont .....	17-18
West Virginia .....	18-19
Wisconsin .....	19
U.S. Sharpshooters .....	19-20
U.S. Regulars .....	20-22
Corps Markers .....	22
Division Markers .....	22-23
Brigade Markers .....	23-24
Hospital Markers .....	25
Headquarters Markers .....	25
 <b>CONFEDERATE ARMY</b>	
Alabama .....	26
Arkansas .....	26
Florida .....	27
Georgia .....	27-28
Louisiana .....	28-29
Maryland .....	29
Mississippi .....	30
North Carolina .....	30-31
South Carolina .....	32
Tennessee .....	32
Texas .....	33
Virginia .....	33-36
Corps Markers .....	36
Division Markers .....	37
Brigade Markers .....	37-39
Artillery Battalion Markers .....	39
Headquarters Markers .....	40
 <b>MISCELLANEOUS MONUMENTS, MEMORIALS AND MARKERS</b>	
National and State .....	41
Equestrians .....	41
Standing Statues (honoring individuals) .....	41
Commemorative and Memorial Markers .....	42-43
U.S. Regulars, Commission and Association Markers .....	43
 <b>SCULPTORS</b>	
Granite Statues .....	44
Bronze Statues .....	44-45
ITINERARY TABLETS - Army of the Potomac .....	46

## LOCATION OF THE MEMORIALS, MONUMENTS, &amp; MARKERS

## BATTLEFIELD OF GETTYSBURG

## UNION ARMY

## CONNECTICUT

## Infantry

Regiment	Brigade	Corps	Location	Date
5	McDougall	12	Slocum Avenue, South Culp's Hill	August 9, 1887
14	Smyth	2	North Hancock Avenue	July 3, 1884
14	Smyth	2	Marker, Bliss Farmhouse site	July 3, 1884
14	Smyth	2	Marker, Bliss Barn site	July 3, 1884
17	Ames	11	East Howard Avenue	July 1, 1884
17	Ames	11	Wainwright Avenue	October 22, 1889
20	McDougall	12	Slocum Avenue, South Culp's Hill	July 3, 1885
27	Brooke (2 companies)	2	Wheatfield	October 22, 1885
27	Brooke	2	Brooke Avenue, Rose Grove	October 27, 1889
27	Brooke	2	Marker, Rose Grove, north of monument	October 22, 1885

## Artillery

Battery	Commander	Corps	Location	Date
2	Sterling	Reserve	South Hancock Avenue	July 3, 1889

## DELAWARE

## Infantry

Regiment	Brigade	Corps	Location	Date
1	Smyth	2	North Hancock Avenue	1885; June 10, 1886
1	Smyth	2	Marker, Bliss Farm Buildings	after July 1886
2	Brooke	2	Brooke Avenue, Rose Grove	1885; June 10, 1886
2	Brooke	2	Marker, North Hancock Avenue	June 10, 1886

## ILLINOIS

## Infantry

Regiment	Brigade	Corps	Location	Date
82	Amsberg	11	West Howard Avenue	September 3, 1891

## ILLINOIS

## Cavalry

Regiment	Brigade	Corps	Location	Date
8	Gamble	Cav.	South Reynolds Avenue	September 3, 1891 1883
8	Gamble (Co. E, 1st shot)	Cav.	Marker, Chambersburg Pike & Knoxlyn Road	
12	Gamble (4 companies)	Cav.	North Reynolds Avenue	September 3, 1891

## INDIANA

## Infantry

Regiment	Brigade	Corps	Location	Date
7	Cutler	1	Summit, Culp's Hill	October 28, 1885
14	Carroll	2	East Cemetery Hill	October 28, 1885
19	Meredith	1	Meredith Avenue	October 28, 1885
20	Ward	3	Cross Avenue, Rose Grove	October 28, 1885
27	Colgrove	12	Carman Avenue, near Rock Creek	October 28, 1885
27	Colgrove	12	Marker, Spangler Meadow	after September 1890

## Cavalry

Regiment	Brigade	Corps	Location	Date
3	Gamble (6 companies)	Cav.	North Reynolds Avenue	October 28, 1885

## MAINE

## Infantry

Regiment	Brigade	Corps	Location	Date
3	Ward	3	Peach Orchard	October 3, 1889
3	Ward	3	Marker, Berdan Avenue, Pitzer Woods	
3	Ward	3	Marker, Hancock Avenue	October 10, 1888; October 3, 1889
4	Ward	3	Devil's Den, Crawford Avenue	
4	Ward	3	Marker, Hancock Avenue	October 3, 1889
5	Bartlett	6	South Sedgwick Avenue	
6	Russell	6	Howe Avenue, east of Big Round Top	October 3, 1889
7	Neill (6 companies)	6	Neill Avenue, Wolf Hill	October 3, 1889
10	Provost Guard (4 companies)	12	Baltimore Pike McAllister Field	October 3, 1889



## MAINE

## Infantry

Regiment	Brigade	Corps	Location	Date
16	Paul	1	Doubleday Avenue	October 3, 1889
16	Paul	1	Marker, Doubleday Avenue & Mummasburg Road	
17	DeTrobriand	3	DeTrobriand Avenue Wheatfield	October 10, 1888; October 3, 1889
17	DeTrobriand	3	Marker, South Hancock Avenue	
19	Harrow	2	Hancock Avenue	October 3, 1889
20	Vincent	5	Wright Avenue, Vincent Spur	June 1886
20	Vincent	5	Summit, Big Round Top	October 3, 1889
20	Vincent (Co. B)	5	Marker, east of monument & Little Round Top	

## Cavalry

Regiment	Brigade	Corps	Location	Date
1	Gregg	Cav.	Hanover Road at East Cavalry Field	October 3, 1889

## Artillery

Battery	Commander	Corps	Location	Date
2 (B)	Hall	1	Chambersburg Pike, McPherson Ridge	October 3, 1889
2 (B)	Hall	1	Marker, National Cemetery	after February 1890
5 (E)	Stevens	1	Slocum Avenue, Stevens Knoll	October 3, 1889
5 (E)	Stevens	1	Marker, Confederate Avenue, near Seminary	
6 (F)	Dow	Reserve	South Hancock Avenue	October 3, 1889

## MARYLAND

## Infantry

Regiment	Brigade	Corps	Location	Date
1 (PHB)	Lockwood	12	Slocum Avenue, near Spangler's Spring	October 25, 1888
1 (ES)	Lockwood	12	North Slocum Avenue	October 25, 1888
3	McDougall	12	South Slocum Avenue	October 25, 1888

## Cavalry

Regiment	Brigade	Corps	Location	Date
1	McIntosh (11 companies)	Cav.	Gregg Avenue, East Cavalry Field	October 25, 1888
Purnell Legion	McIntosh (Co. A)	Cav.	Gregg Avenue, East Cavalry Field	October 23, 1890

## MARYLAND

## Artillery

Battery	Commander	Corps	Location	Date
A	Rigby	Reserve	Power's Hill	October 25, 1888

## MASSACHUSETTS

## Infantry

Regiment	Brigade	Corps	Location	Date
1	Carr	3	Emmitsburg Road, north of Sickles Avenue	July 1, 1886
1	Carr	3	Marker, west of monument	1913
2	Colgrove	12	Colgrove Avenue, Spangler Meadow	1879
7	Eustis	6	South Sedgwick Avenue	June 1885; October 6, 1886
9	Sweitzer	5	Sykes Avenue, north slope of Big Round Top	June 1885
10	Eustis	6	South Sedgwick Avenue	October 6, 1885
11	Carr	3	Emmitsburg Road & Sickles Avenue	October 8, 1885
12	Baxter	1	Doubleday Avenue	October 8, 1885
12	Baxter	1	Marker, Ziegler's Grove	
12	Baxter	1	Marker, South Hancock Avenue	September 25, 1885
13	Paul	1	Robinson Avenue	October 1885;
15	Harrow	2	Hancock Avenue	June 2, 1886 October 1891
15	Harrow	2	Marker, Hancock Avenue Clump of Trees	December 1885;
16	Carr	3	Emmitsburg Road, north of Klingel Farmhouse	July 1, 1886
18	Tilton	5	Sickles Avenue, the Loop	October 8, 1885
19	Hall	2	Hancock Avenue	October 8, 1885
19	Hall	2	Marker, Hancock Avenue, Clump of Trees	October 1891
20	Hall	2	Hancock Avenue	October 20, 1885; June 22, 1886 October 1891
20	Hall	2	Marker, Hancock Avenue, Clump of Trees	June 6, 1886
22	Tilton	5	Sickles Avenue, the Loop	July 2, 1886
28	Kelly	2	Sickles Avenue, the Loop	October 8, 1885
32	Sweitzer	5	Sickles Avenue, the Loop	October 25, 1895
32	Sweitzer	5	Marker, Sickles Avenue, east of the Loop in boulder	
33	Smith	11	Slocum & Wainwright Avenues	October 8, 1885
37	Eustis	6	South Sedgwick Avenue	July 7, 1885; October 6, 1886

## MASSACHUSETTS

## Cavalry

Regiment	Brigade	Corps	Location	Date
1	McIntosh	6	South Sedgwick Avenue	October 8, 1885

## Artillery

Battery	Commander	Corps	Location	Date
1 (A)	McCartney	6	National Cemetery	October 8, 1885
3 (C)	Walcott	5	Field north of Valley of Death	October 8, 1885
3 (C)	Walcott	5	Marker, Wright Avenue	October 8, 1885
5 (E)	Phillips	Reserve	Wheatfield Road	
5 (E)	Phillips	Reserve	Marker, South Hancock Avenue	
9	Bigelow	Reserve	Wheatfield Road	
9	Bigelow	Reserve	United States Avenue, Trostle Farmhouse	1885
				1885
9	Bigelow	Reserve	North Hancock Avenue, Ziegler's Grove	1885

## MICHIGAN

## Infantry

Regiment	Brigade	Corps	Location	Date
1	Tilton	5	Sickles Avenue, the Loop	November 1888; June 12, 1889
3	DeTrobriand	3	Peach Orchard	June 12, 1889
4	Sweitzer	5	DeTrobriand Avenue, Wheatfield	June 12, 1889
5	DeTrobriand	3	Sickles Avenue, east of the Loop	November 1888; June 12, 1889
7	Hall	2	Hancock Avenue	November 1888; June 12, 1889
16	Vincent	5	Little Round Top, southwest slope	June 12, 1889
24	Meredith	1	Meredith Avenue, Reynolds Woods	November 1888; June 12, 1889

## Cavalry

Regiment	Brigade	Corps	Location	Date
1 5 6 7	Custer	Cav.	Custer Avenue, East Cavalry Field	January 1889; June 13, 1889

## MICHIGAN

## Artillery

Battery	Commander	Corps	Location	Date
9	Daniels	Cav.	South Hancock Avenue	November 1888; June 12, 1889

## MINNESOTA

## Infantry

Regiment	Brigade	Corps	Location	Date
1	Harrow	2	South Hancock Avenue	1893; July 2, 1897
1	Harrow	2	Hancock Avenue	1893
1	Harrow	2	National Cemetery	1867

## NEW HAMPSHIRE

## Infantry

Regiment	Brigade	Corps	Location	Date
2	Burling	3	Peach Orchard	June 1886; July 2, 1886
5	Cross	2	Ayres Avenue, Rose Grove, south of Wheatfield	June 1886; July 2, 1886
5	Cross	2	Marker, Sickles Avenue, south of Wheatfield	
12	Carr	3	Emmitsburg Road, north of the Klingel Farmhouse	September 28, 1888

## Artillery

Battery	Commander	Corps	Location	Date
1	Edgell	Reserve	National Cemetery	July 3, 1912

## NEW JERSEY

## Infantry

Regiment	Brigade	Corps	Location	Date
1 2 3 4 15 4 4	Torbert	6	New Jersey Brigade Monument, North Sedgwick Avenue, Weikert Hill	June 30, 1888
	Train guard (7 companies)	6		
	Provost guard (3 companies)	6	Marker, Granite School- house Road	June 30, 1888

## NEW JERSEY

## Infantry

Regiment	Brigade	Corps	Location	Date
5	Burling	3	Emmitsburg Road, south of Rogers Farmhouse site	June 30, 1888
6	Burling	3	Crawford Avenue, Plum Run Valley	June 30, 1888
7	Burling	3	Sickles Avenue, Excelsior Field	June 30, 1888
8	Burling	3	DeTrobriand Avenue, the Wheatfield	June 30, 1888
11	Carr	3	Emmitsburg Road, south of Klingel Farmhouse	June 30, 1888
12	Smyth	2	North Hancock Avenue	May 26, 1886
12	Smyth	2	Marker, Bliss Farm Buildings site	1881? July 1, 1888
13	Colgrove	12	Carman Avenue, McAllister Woods	July 1, 1887
13	Colgrove (Co. G & I)	12	Marker, Carman Avenue	

## Cavalry

Regiment	Brigade	Corps	Location	Date
1	McIntosh	Cav.	Gregg Avenue, East Cavalry Field	July 1, 1888

## Artillery

Battery	Commander	Corps	Location	Date
1 (A)	Hexamer	Reserve	South Hancock Avenue	June 30, 1888
1 (B)	Clark	3	Sickles Avenue, Excelsior Field	June 30, 1888
1 (B)	Clark	3	Marker, South Hancock Avenue	

## NEW YORK

## Infantry

Regiment	Brigade	Corps	Location	Date
10	Smyth (battalion)	2	East of Hancock Avenue, Leister Farm	September 2, 1889
12	Headquarters, (Co. D & E)	5	Little Round Top (12th & 44th)	July 3, 1893
15	Engineers (3 companies)		Pleasanton Avenue (15th & 50th)	September 17, 1890
39	Willard (4 companies)	2	Hancock Avenue	July 1, 1888
39	Willard	2	Marker, west of South Hancock Avenue	
40	DeTrobriand	3	East of Crawford Avenue	July 2, 1888



## NEW YORK

## Infantry

Regiment	Brigade	Corps	Location	Date
40	DeTrobriand	3	Boulder, east of Crawford Ave.	
41	Von Gilsa (9 companies)	11	Wainwright Avenue	July 3, 1893
42	Hall	2	Hancock Avenue	September 24, 1891
43	Neill	6	Neill Avenue, Wolf Hill	September 17, 1889
44	Vincent	5	Little Round Top (12th & 44th)	July 3, 1893
45	Von Amsberg	11	West Howard Avenue	October 10, 1888
45	Von Amsberg	11	Marker, McClean Farm Lane	
49	Neill	6	Neill Avenue, Wolf Hill	July 2, 1893
50	Engineers		Pleasanton Avenue (15th & 50th)	September 17, 1890
52	Zook	2	Sickles Avenue, the Loop	July 3, 1893
54	Von Gilsa	11	Wainwright Avenue	July 4, 1890
54	Von Gilsa	11	Marker, Rock Creek, east of Barlow Knoll	
57	Zook	2	Sickles Avenue, west edge of Wheatfield	October 6, 1889
58	Krzyzanowski	11	East Howard Avenue	July 2, 1888
59	Hall	2	Hancock Avenue, south of Clump of Trees	July 3, 1889
60	Greene	12	East of summit, Culp's Hill	July 2, 1888
60	Greene (Co. I)	12	Marker, east of summitt, Culp's Hill	September 1899
61	Cross	2	Wheatfield	July 1, 1889
62	Nevin	6	Field north of Valley of Death	July 2, 1888
63 } 69 } 88 }	Kelly (2 companies each)	2	Irish Brigade Monument, east of Loop	July 2, 1888
63	Kelly	2	Marker, east of Loop	
64	Brooke	2	Brooke Avenue, Rose Grove	July 2, 1890
65	Shaler	6	North Slocum Avenue	June 13, 1889
66	Zook	2	Sickles Avenue, east of the Loop	October 9, 1889
67	Shaler	6	N. Slocum Avenue, Culp's Hill	June 13, 1888
68	Von Gilsa	11	Wainwright Avenue	1888?
69	Kelly	2	Marker, east of Loop	July 2, 1888
70				
71 } 72 } 73 }	Brewster	3	Excelsior Brigade Monument, Sickles Avenue	July 2, 1893
74 } 70 } 71 }	Brewster	3	Markers, Excelsior Field, Sickles Avenue	June 17, 1915
72 } 73 } 74 }	Brewster	3	Excelsior Field, west side of Sickles Avenue	September 6, 1897
73				

## NEW YORK

## Infantry

Regiment	Brigade	Corps	Location	Date
76	Cutler	1	North Reynolds Avenue	July 1, 1888
76	Cutler	1	Marker, Culp's Hill summit	
77	Neill	6	Powers' Hill	October 6, 1889
78	Greene	12	North Slocum Avenue (78th & 102nd)	July 2, 1888
80	Biddle (20 NYSM)	1	South Reynolds Avenue	October 4, 1888
80	Biddle (20 NYSM)	1	Marker, Hancock Avenue	July 3, 1881
82	Harrow (2 NYSM)	2	Hancock Avenue	May 1888: July 2, 1890
83	Baxter (9 NYSM)	1	Doubleday Avenue	July 1, 1888
84	Cutler (14 Brooklyn)	1	North Reynolds Avenue	October 18, 1887; September 8, 1890
84	Cutler (14 Brooklyn)	1	Marker, Stone Avenue, McPherson Ridge	July 1, 1893
84	Cutler (14 Brooklyn)	1	Marker, North Slocum Avenue, Culp's Hill	September 1, 1889; September 8, 1890
86	Ward	3	Sickles Avenue, above Devil's Den	July 2, 1888
93	General HQ		Taneytown Road, Meade's Headquarters	July 3, 1890
94	Paul	1	Doubleday Avenue	July 2, 1888
95	Cutler	1	North Reynolds Avenue	July 1, 1893
95	Cutler (10 am)	1	Marker, Stone Avenue, McPherson Ridge	
95	Cutler (12 m)	1	Marker, Wadsworth Avenue, Oak Ridge	
95	Cutler (4 pm)	1	Marker, Chambersburg Pike Confederate Avenue	
95	Cutler (July 2 & 3)	1	Marker, Culp's Hill Summit	
97	Baxter	1	Doubleday Avenue	July 1, 1889
102	Greene	12	North Slocum Avenue (78 & 102)	July 2, 1888
104	Paul	1	Robinson Avenue	September 4, 1888
107	Colgrove	12	Slocum Avenue, near Spangler's Spring	September 17, 1888
108	Smyth	2	North Hancock Avenue, Ziegler's Grove	September 4, 1888
111	Willard	2	North Hancock Avenue	June 26, 1891
119	Krzyzanowski	11	East Howard Avenue	July 3, 1888
120	Brewster	3	Sickles Avenue, Klingel Farm	June 25, 1889
121	Bartlett	6	Sykes Avenue, north slope Little Round Top	October 10, 1889
122	Shaler	6	North Slocum Avenue	June 13, 1888
123	McDougall	12	South Slocum Avenue	September 4, 1888
123	McDougall	12	Marker, east of monument	

## NEW YORK

## Infantry

Regiment	Brigade	Corps	Location	Date
124	Ward	3	Sickles Avenue, above Devil's Den	July 4, 1884
124	Ward	3	Marker, Pleasonton Avenue, Hummelbaugh Farm	1888-1889
125	Willard	2	North Hancock Avenue	October 3, 1888
126	Willard	2	North Hancock Avenue, Ziegler's Grove	October 3, 1888
134	Coster	11	East Cemetery Hill	July 2, 1888
134	Coster	11	Marker, Coster Avenue	July 17, 1905
136	Smith	11	Taneytown Road, opposite National Cemetery	October 16, 1888
137	Greene	12	North Slocum Avenue	July 2, 1888
140	Weed	5	Little Round Top	September 17, 1889
145	McDougall	12	South Slocum Avenue	July 3, 1890
146	Weed	5	Little Round Top	1888-1889
147	Cutler	1	North Reynolds Avenue	July 1, 1888
147	Cutler	1	Marker, North Slocum Avenue	July 1, 1888
149	Greene	12	North Slocum Avenue	September 18, 1892
150	Lockwood	12	North Slocum Avenue	September 17, 1889
150	Lockwood	12	Marker, United States Avenue, Trostle Farm	
154	Coster	11	Coster Avenue	July 1, 1890
157	Von Amsberg	11	West Howard Avenue at Carlisle Road	September 8, 1886
157	Von Amsberg	11	West Howard Avenue at Mummasburg Road	1886
157	Von Amsberg	11	Marker, Carlisle Road, north of Howard Avenue	

## Cavalry

Regiment	Brigade	Corps	Location	Date
2	Huey	Cav.	Pleasanton Avenue	September 19, 1892
4	Huey	Cav.	Pleasanton Avenue	September 2, 1889
5	Farnsworth	Cav.	South of South Confederate Avenue, Bushman Woods	July 3, 1888
6	Devin	Cav.	Buford Avenue	July 11, 1889
8	Gamble	Cav.	South Reynolds Avenue	June 9, 1889
9	Devin	Cav.	Buford Avenue	July 1, 1888
10	Gregg	Cav.	Hanover Road, .4 mile east of US 15 by-pass	October 9, 1888
	Oneida, Independent Co.	Gen. HQ	Meade's Headquarters	September 1904

## NEW YORK

## Artillery

Battery	Commander	Corps	Location	Date
1 (B)	Rorty	2	Hancock Avenue	July 3, 1888
1 (C)	Barnes	5	South Sedgwick Avenue	July 2, 1893
1 (C)	Barnes	5	Marker, Howe Avenue	
1 (D)	Winslow	3	Wheatfield	July 2, 1888
1 (E)	attached to 1 (L)	1	East Cemetery Hill	1891
1 (G)	Ames	Reserve	Peach Orchard, Emmitsburg Road	July 3, 1893
1 (G)	Ames	Reserve	Marker, South Hancock Avenue	
1 (I)	Wiedrich	11	East Cemetery Hill	May 20, 1889
1 (K)	Fitzhugh	Reserve	Hancock Avenue	July 2, 1888
1 (L)	Reynolds	1	South Reynolds Avenue	September 17, 1889
1 (L)	Reynolds	1	East Cemetery Hill	1891
1 (M)	Winegar	12	Powers' Hill	June 18, 1889
1	Cowan	6	Hancock Avenue	July 3, 1887
3	Harn	6	Taneytown Road, south of National Cemetery	July 3, 1888
4	Smith	3	Sickles Avenue, above Devil's Den	July 2, 1888
4	Smith	3	Marker, Crawford Avenue	July 1900
5	Taft	Reserve	National Cemetery	1888-1889
5	Taft	Reserve	Marker, Baltimore Pike at Evergreen Cemetery	
5	Taft	Reserve	Marker, Evergreen Cemetery	
6	Martin	Cav.	Taneytown Road, north of Meade's HQ	July 4, 1891
10	Phillips (attached to 5 Mass.)	Reserve	Wheatfield Road	July 1893?
11	Fitzhugh (attached to 1 [K])	Reserve	Hancock Avenue	July 3, 1893
13	Wheeler	11	West Howard Avenue	July 3, 1893
14	Rorty (attached to 1 [B])	2	Tablet on Irish Brigade Monument, Sickles Avenue, east of Loop	July 2, 1888
15	Hart	Reserve	Wheatfield Road	July 2, 1888
15	Hart	Reserve	Marker, South Hancock Avenue	1913

## OHIO

## Infantry

Regiment	Brigade	Corps	Location	Date
4	Carroll	2	East Cemetery Hill	August 23, 1887;
4	Carroll (Co. G & I)	2	Marker, Emmitsburg Road near Long Lane	September 14, 1887
5	Candy	12	Geary Avenue, Pardee Field	September 14, 1887
5	Candy	12	Marker, Sykes Avenue at Wheatfield Road	

# OHIO

## Infantry

Regiment	Commander	Corps	Location	Date
5	Candy	12	Bronze tablet, on boulder west of monument	
7	Candy	12	North Slocum Avenue	September 14, 1887
8	Carroll	2	Emmitsburg Road & Long Lane	September 14, 1887
25	Ames	11	East Howard Avenue, Barlow Knoll (25 & 75)	September 14, 1887
25	Ames	11	Wainwright Avenue (25 & 75)	September 14, 1887
29	Candy	12	North Slocum Avenue	September 14, 1887
55	Smith	11	Taneytown & Emmitsburg Roads	September 14, 1887
61	Von Amsberg	11	West Howard Avenue	September 14, 1887
61	Von Amsberg	11	Markers, National Cemetery	
66	Candy	12	Culp's Hill summit	September 14, 1887
73	Smith	11	Taneytown Road, National Cemetery Annex	September 14, 1887
75	Ames	11	East Howard Avenue, Barlow Knoll (25 & 75)	September 14, 1887
75	Ames	11	Wainwright Avenue (25 & 75)	September 14, 1887
82	Krzyzanowski	11	East Howard Avenue	September 14, 1887
83	Krzyzanowski	11	Markers, National Cemetery	
107	Ames	11	East Howard Avenue	September 14, 1887
107	Ames	11	Markers, north slope of East Cemetery Hill	

## Cavalry

Regiment	Brigade	Corps	Location	Date
1	HQ Guard (Co. A & C)	Cav.	Taneytown Road, north of Pleasanton Avenue	September 14, 1887
6	Huey (10 companies)	Cav.	Taneytown Road, north of Pleasanton Avenue	September 14, 1887

## Artillery

Battery	Commander	Corps	Location	Date
1 (H)	Huntington	Reserve	National Cemetery	September 14, 1887
1 (I)	Dilger	11	West Howard Avenue	September 14, 1887
1 (I)	Dilger	11	Marker, Carlisle Road	
1 (I)	Dilger	11	Marker, National Cemetery	
1 (K)	Heckman	11	Carlisle & Lincoln Sts.	September 14, 1887
1 (L)	Gibbs	5	Little Round Top	September 14, 1887



## PENNSYLVANIA

## Infantry

Regiment	Brigade	Corps	Location	Date
1 (30)	McCandless (9 companies)	5	Ayres Avenue, Wheatfield	September 1890
2 (31)	McCandless	5	Ayres Avenue, Wheatfield	September 1890
5 (34)	Fisher	5	Big Round Top summit	September 1890
6 (35)	McCandless	5	North of Ayres Avenue and Wheatfield Road	September 1890
9 (38)	Fisher	5	Warren Avenue, between the Round Tops	September 1890
10 (39)	Fisher	5	Sykes Avenue, between the Round Tops	September 1890
11 (40)	Fisher	5	Ayres Avenue, Wheatfield	September 1890
12 (41)	Fisher	5	Big Round Top summit	September 1890
13 (42)	McCandless (1st Rifles)	5	Ayres Avenue, Rose Grove	September 1890
11	Baxter	1	Doubleday Avenue	September 3, 1890
23	Shaler	6	North Slocum Avenue	August 1886; June 12, 1888 1888-1890
26	Carr	3	Emmitsburg Road, south of Codori buildings	
27	Coster	11	Coster Avenue	July 1, 1884
27	Coster	11	East Cemetery Hill	September 12, 1889
28	Candy	12	North Slocum Avenue	October 13, 1885
28	Candy	12	Rock Creek, east of Culp's Hill	November 1904
29	Kane	12	South Slocum Avenue	September 11, 1889
29	Kane	12	Near Slocum & Williams Avenues	July 3, 1885
46	McDougall	12	South Slocum Avenue	September 12, 1889
49	Russell (4 companies)	6	Howe Avenue	September 11, 1889
53	Brooke	2	Brooke Avenue, Rose Grove	September 11, 1889
56	Cutler (9 companies)	1	North Reynolds Avenue	December 1888; September 11, 1889
57	Graham	3	Emmitsburg Road at Sherfy Farmhouse	July 2, 1888; September 11, 1889
61	Neill	6	Neill Avenue, Wolf Hill	July 24, 1888
62	Sweitzer	5	DeTrobriand Avenue, Wheatfield	September 11, 1889
63	Graham	3	Emmitsburg Road, opposite Peach Orchard	September 11, 1889
68	Graham	3	Peach Orchard & Emmitsburg Road	July 2, 1886
68	Graham	3	Wheatfield Road, Wentz Farm	July 2 1888
69	Webb	2	Webb Avenue, the Angle	July 3, 1887; September 12, 1889
71	Webb	2	Webb Avenue, the Angle	July 3, 1887
72	Webb	2	Webb Avenue, the Angle	July 4, 1891
72	Webb	2	Hancock Avenue, the Clump of Trees	August 27, 1883
73	Coster	11	East Cemetery Hill	September 12, 1889

## PENNSYLVANIA

## Infantry

Regiment	Brigade	Corps	Location	Date
74	Von Amsberg	11	West Howard Avenue	July 2, 1888
74	Von Amsberg	11	Marker, National Cemetery	
75	Krzyzanowski	11	East Howard Avenue	October 6, 1888
75	Krzyzanowski	11	National Cemetery	July 1886
81	Cross	2	Wheatfield	September 12, 1889
82	Shaler	6	North Slocum Avenue	June 13, 1888
83	Vincent	5	Little Round Top, south slope	September 12, 1889
84	Carr	3	Pleasanton Avenue	September 11, 1889
88	Baxter	1	Doubleday Avenue	September 11, 1889
88	Baxter	1	Marker, Ziegler's Grove	August 27, 1883
88	Baxter	1	Marker, Forney Field	August 27, 1883
88	Baxter	1	Marker, South Hancock Avenue	August 27, 1883
90	Baxter	1	Doubleday Avenue	September 3, 1888
90	Baxter	1	Ziegler's Grove	September 3, 1888
90	Baxter	1	Marker, South Hancock Avenue	September 2, 1888
90	Baxter	1	Howell Tablet, Christ Lutheran Church	September 1, 1889
91	Weed	5	Little Round Top summit	September 12, 1889
93	Nevin	6	South Sedgwick Avenue	October 3, 1884
93	Nevin	6	Field north of Valley of Death	October 3, 1888
95	Bartlett	6	Wheatfield Road, north of Little Round Top	July 2, 1888
96	Bartlett	6	Wheatfield Road, north of Valley of Death	June 21, 1888
98	Nevin	6	Field north of Valley of Death	September 11, 1889
98	Nevin	6	Sykes Avenue, north slope of Little Round Top	July 2, 1885
99	Ward	3	Sickles Avenue, above Devil's Den	September 11, 1889
99	Ward	3	North Hancock Avenue	June 1886
102	Nevin	6	Field north of Valley of Death	September 11, 1889
105	Graham	3	Emmitsburg Road and United States Avenue	September 11, 1889
106	Webb	2	Hancock Avenue, Clump of Trees	September 11, 1889
106	Webb	2	Emmitsburg Road, Codori Farmhouse	August 5, 1884
106	Webb	2	Marker, East Cemetery Hill	1884-1886
107	Paul	1	Doubleday Avenue	September 11, 1889
107	Paul	1	Marker, North Hancock Avenue	October 2, 1913
109	Kane	12	South Slocum Avenue	September 11, 1889
110	DeTrobriand (6 companies)	3	DeTrobriand Avenue, Wheatfield	September 11, 1889
111	Kane	12	South Slocum Avenue	September 11, 1889

## PENNSYLVANIA

## Infantry

Regiment	Brigade	Corps	Location	Date
114	Graham	3	Emmitsburg Road, Sherfy Farmhouse	July 2, 1886; November 11, 1888
114	Graham	3	Marker, Hancock Avenue	1902
115	Burling	3	DeTrobriand Avenue, Wheatfield	September 12, 1889
116	Kelly (4 companies)	2	Sickles Avenue, the Loop	1888; September 11, 1889
118	Tilton	5	Sickles Avenue, the Loop	September 12, 1889
118	Tilton	5	Marker, Wheatfield Road	July 5, 1886
118	Tilton	5	North slope of Big Round Top	September 8, 1884
119	Russell	6	Howe Avenue	September 22, 1888
119	Russell	6	North slope of Big Round Top	October 3, 1885
121	Biddle	1	South Reynolds Avenue	July 4, 1888
121	Biddle	1	Marker, Hancock Avenue	1886
139	Nevin	6	Field north of Valley of Death	September 11, 1889
139	Nevin	6	Marker, Sickles Avenue Excelsior Field	1886
140	Zook	2	Sickles Avenue, the Loop	September 11, 1889
140	Zook	2	Sickles Avenue, the Loop	August 11, 1885
141	Graham	3	Wheatfield Road, Peach Orchard	September 12, 1889
142	Biddle	1	South Reynolds Avenue	September 11, 1889
143	Stone	1	Chambersburg Pike & Reynolds Avenue	September 11 1889
143	Stone	1	Hancock Avenue	October 15, 1895
145	Brooke (7 companies)	2	Brooke Avenue, Rose Grove	September 11, 1889
147	Candy (8 companies)	12	Geary Avenue, Pardee Field	October 13, 1885; September 12, 1889
147	Candy (Co. G)	12	South of monument Geary Avenue	
147	Candy	12	Marker, Sykes Avenue, north slope of Little Round Top	October 13, 1885
148	Cross	2	Ayres Avenue, Wheatfield	September 11, 1889
148	Cross	2	South Hancock Avenue	1901
149	Stone	1	Chambersburg Pike, McPherson Ridge	November 1888 September 11, 1889
149	Stone	1	Marker, Hancock Avenue	October 20, 1886
149	Stone (Co. D)	1	Marker, West Confederate Avenue, Shultz House	
150	Stone	1	Stone Avenue, McPherson Ridge	September 11, 1889
150	Stone	1	Hancock Avenue	1888
151	Biddle	1	South Reynolds Avenue	July 1, 1888
153	Von Gilsa	11	East Howard Avenue, Barlow Knoll	1889
153	Von Gilsa	11	Marker, Wainwright Avenue	July 1, 1884

## PENNSYLVANIA

## Infantry

Regiment	Brigade	Corps	Location	Date
155	Weed	5	Sykes Avenue, Little Round Top	September 1886,
26	Emergency		Junction of Springs Avenue & Chambersburg St.	September 12, 1889
26	Emergency		Marker, Chambersburg Pike near Marsh Creek	September 1, 1892
				1912

## Cavalry

Regiment	Brigade	Corps	Location	Date
1	McIntosh	Cav.	Hancock Avenue	September 2, 1890
2	Provost	Genl	Leister Farm Field,	September 11, 1889
	Guard	HQ	old Meade Avenue	
3	McIntosh	Cav.	Gregg Avenue, East Cavalry Field	September 5, 1890
3	McIntosh	Cav.	Marker, Low Dutch Road	1912
4	Gregg	Cav.	South Hancock Avenue	September 11, 1889
6	Merritt	Cav.	Emmitsburg Road, south of Ridge Road	October 14, 1888
6	Merritt (Co. E & I)	Genl	Meade's Headquarters	June 18, 1891
8	Huey	Cav.	Pleasanton Avenue	September 1, 1890
16	Gregg	Cav.	Deardorff Farm, .4 mile south of Hanover Road on Highland Avenue	October 15, 1884; September 11, 1889
17	Devin	Cav.	Buford Avenue & Mummasburg Road	September 11, 1889
18	Farnsworth	Cav.	South Confederate Avenue, Bushman Woods	September 11, 1889
21	Ind. Co. B		Baltimore Pike, McAllister Field	October 5, 1893
21	Ind. Co. B		Baltimore Pike, south of Colgrove Avenue	October 14, 1894

## Artillery

Battery	Commander	Corps	Location	Date
1 (B)	Cooper	1	South Reynolds Avenue	1943-1944
1 (B)	Cooper	1	East Cemetery Hill	September 11, 1889
1 (B)	Cooper	1	Marker, East Cemetery Hill	ca. 1879
1 (B)	Cooper	1	Marker, South Hancock Avenue	

## PENNSYLVANIA

## Artillery

Battery	Commander	Corps	Location	Date
1 (C & F)	Thompson	Reserve	Peach Orchard, Wheatfield Road	1886-1893
1 (C & F)	Hampton	Reserve	Peach Orchard, Wheatfield Road	1889-1893
1 (C & F)	Hampton	Reserve	South Hancock Avenue	July 3, 1885
1 (E)	Knap	12	Power's Hill	October 1897
1 (E)	Knap	12	Culp's Hill summit	October 13, 1885
1 (F & G)	Ricketts	Reserve	East Cemetery Hill	July 4, 1894
3 (H)	Rank (section)	Cav.	Hanover Road, east of Hoffman Road	September 17, 1891
3 (H)	Rank	Cav.	Marker, South Hancock Avenue	1913

## RHODE ISLAND

## Infantry

Regiment	Brigade	Corps	Location	Date
2	Eustis	6	South Sedgwick Avenue	June 1886;
2	Eustis	6	Marker, Emmitsburg Road, south of Codori buildings	October 12, 1886 1886-1893

## Artillery

Battery	Commander	Corps	Location	Date
1 (A)	Arnold	2	North Hancock Avenue	October 12, 1886
1 (B)	Brown	2	Hancock Avenue	October 12, 1886
1 (B)	Brown	2	Marker, knoll west of Clump of Trees	
1 (E)	Bucklyn	3	Emmitsburg Road, near Wentz Farm	February 2, 1886 July 2, 1886

## VERMONT

## Infantry

Regiment	Brigade	Corps	Location	Date
2	Grant	6	Wright Avenue	October 9, 1889
3				
4				
5				
6				

## VERMONT

## Infantry

Regiment	Brigade	Corps	Location	Date
12 13 14 15 16 13	Stannard	1	Column, Hancock Avenue	October 9, 1889
13	Stannard	1	Hancock Avenue, north of column	October 14, 1899
13	Stannard	1	Marker, northeast of column (1st position)	before 1897
13	Stannard	1	Marker, west of column (2nd position)	before 1897
13	Stannard	1	Marker, northwest of column (3d position)	before 1897
14	Stannard	1	Hancock Avenue, south of column	October 19, 1899
16	Stannard	1	Hancock Avenue, south of column	September 1892; 1907

## Cavalry

Regiment	Brigade	Corps	Location	Date
1	Farnsworth	Cav.	Slyder Farm back lane, west of Big Round Top	October 9, 1889

## WEST VIRGINIA

## Infantry

Regiment	Brigade	Corps	Location	Date
7	Carroll	2	East Cemetery Hill	September 28, 1898
7	Carroll	2	Marker, Wainwright Avenue	June 25, 1898
7	Carroll	2	Marker, north slope East Cemetery Hill	June 25, 1898
7	Carroll	2	Marker, field north of Meade's Headquarters	June 25, 1898

## Cavalry

Regiment	Brigade	Corps	Location	Date
1	Farnsworth (10 companies)	Cav.	Taneytown Road, north of Pleasonton Avenue	September 28, 1898
3	Devin (2 companies)	Cav.	Buford Avenue	September 28, 1898

## WEST VIRGINIA

## Artillery

Battery	Commander	Corps	Location	Date
1 (C)	Hill	Reserve	National Cemetery	September 28, 1898

## WISCONSIN

## Infantry

Regiment	Brigade	Corps	Location	Date
2	Meredith	1	Meredith Avenue, Reynolds Woods	June 30, 1888
2	Meredith	1	Marker, Slocum Avenue, west Culp's Hill	June 30, 1888
2	Meredith (Co. F)	1	Marker, Slocum Avenue, west Culp's Hill	
3	Colgrove	12	Colgrove Avenue, McAllister's Woods	June 30, 1888
5	Russell	6	Howe Avenue	June 30, 1888
6	Meredith	1	North Reynolds Avenue	June 30, 1888
6	Meredith	1	Marker, Slocum Avenue, west Culp's Hill	
7	Meredith	1	Meredith Avenue, Reynolds Woods	June 30, 1888
7	Meredith	1	Marker, Slocum Avenue, west Culp's Hill	
26	Krzyzanowski	11	East Howard Avenue	June 30, 1888

## UNITED STATES SHARPSHOOTERS

Regiment	Company	Corps	Location	Date
1	Andrew S.S. (Mass.)	2	Hancock Avenue	spring 1886
1	Andrew S.S. (Mass.)	2	Marker, Ziegler's Grove	February 1912
1	C, I, & K (Michigan)	3	West slope, Little Round Top	June 12, 1889
1	E (N.Hamp.)	3	South Hancock Avenue	June 1886
1	A, B, D, & H (N. York)	3	Pitzer Woods, Berdan Avenue	July 2, 1889
1	F (Vt.)	3	Pitzer Woods, Berdan Avenue	July 15, 1889
1	G (Wisc.)	3	Emmitsburg Road, Rogers Site	July 2, 1888
1	G (Wisc.)	3	Marker, west of monument	

## UNITED STATES SHARPSHOOTERS

Regiment	Company	Corps	Location	Date
2	Andrew S.S. (Mass.)	5	Sickles Avenue, the Loop	October 8, 1885
2	Andrew S.S. (Mass.)	5	Iron tablet, south slope Little Round Top	October 1884
2	D (Maine)	3	Slyder Lane	October 3, 1889
2	B (Mich.)	3	West slope Little Round Top	June 12, 1889
2	F & G (N. Hamp.)	3	South Hancock Avenue	June 1886
2	E & H (Vt.)	3	Slyder Farmhouse	October 9, 1889

 UNITED STATES REGULARS MARKERS  
 (1907-1908)  
 Infantry

Regiment	Brigade	Corps	Location	
2	Burbank (6 companies)	5	Ayres Avenue, Houck's Ridge	
3	Day (6 companies)	5	Ayres Avenue, Houck's Ridge	
4	Day (4 companies)	5	Ayres Avenue, Houck's Ridge	
6	Day (5 companies)	5	Ayres Avenue, Houck's Ridge	
7	Burbank (4 companies)	5	Ayres Avenue, Houck's Ridge	
8	Genl Head Qrs. (8 companies)	Provost Guard	Leister Farm, Meade's Headquarters	
10	Burbank (3 companies)	5	Ayres Avenue, Houck's Ridge	
11	Burbank (6 companies)	5	Ayres Avenue, Houck's Ridge	
12	Day (8 companies)	5	Ayres Avenue, Houck's Ridge	
14	Day (8 companies)	5	Ayres Avenue, Houck's Ridge	
17	Burbank (7 companies)	5	Ayres Avenue, Houck's Ridge	
	Benham, U.S. Engineers		Pleasanton Avenue	



## UNITED STATES REGULARS MARKERS

## Cavalry

Regiment	Brigade	Corps	Location
1	Merritt	Cav.	East of Emmitsburg Road, South Cavalry Field
2	Merritt	Cav.	East of Emmitsburg Road, South Cavalry Field
1 & 2	Merritt (detached squadron)	Cav.	East of Ridge Road, South Cavalry Field
1 & 2	Merritt (detached squadron)	Cav.	West of Emmitsburg Road, South Cavalry Field
5	Merritt	Cav.	West of Ridge Road, South Cavalry Field
6	Merritt	Cav.	East of Emmitsburg Road, South Cavalry Field
6	Merritt	Cav.	Marker, one mile south from Orrtanna on the Fairfield Road

## Artillery

Battery	Commander	Corps	Location
1 (E & G)	Randol	Cav.	East Cavalry Field
1 (E & G)	Chester	Cav.	Section, East Cavalry Field
1 (H)	Eakin	Reserve	National Cemetery
1 (I)	Woodruff	2	Ziegler's Grove, North Hancock Avenue
1 (K)	Graham	Cav.	Emmitsburg Road, South Cavalry Field
2 (A)	Calef	Cav.	Chambersburg Pike & Stone Avenue
2 (A)	Calef	Cav.	Section, South Reynolds Avenue
2 (B & L)	Heaton	Cav.	Granite Schoolhouse Road
2 (B & L)	Heaton	Cav.	Pleasanton Avenue
2 (D)	Williston	6	Taneytown Road, north of Wheatfield Road
2 (G)	Butler	6	Ziegler's Grove
2 (M)	Pennington	Cav.	East Cavalry Field
3 (C)	Fuller	Cav.	Taneytown Road at Granite Schoolhouse Road
3 (F & K)	Turnbull	Reserve	Emmitsburg Road & Sickles Ave.
3 (F & K)	Turnbull	Reserve	East of Hancock Avenue, old Meade Avenue
4 (A)	Cushing	2	Hancock Avenue, the Angle
4 (B)	Stewart	1	Chambersburg Pike, east of Doubleday Avenue ext.(1931)
4 (B)	Stewart	1	East Cemetery Hill, Baltimore Pike
4 (C)	Thomas	Reserve	South Hancock Avenue
4 (E)	Elder	Cav.	Southwest Round Top, Bushman Woods
4 (F)	Rugg	12	Hunt Avenue

## UNITED STATES REGULARS MARKERS

## Artillery

Battery	Commander	Corps	Location
4 (G)	Wilkeson	11	East Howard Avenue, Barlow Knoll
4 (G)	Bancroft	11	National Cemetery
4 (K)	Seeley	3	Emmitsburg Road, south of Klingel Farmhouse
5 (C)	Weir	Reserve	Hancock Avenue
5 (D)	Hazlett	5	Little Round Top
5 (F)	Martin	6	Ziegler's Grove
5 (I)	Watson	5	Field northwest of Weikert Farm
5 (K)	Kinzie	12	Hunt Avenue
5 (K)	Kinzie	12	Section, Culp's Hill summit

MONUMENTS & MARKERS ERECTED BY THE  
GETTYSBURG NATIONAL PARK COMMISSION

Army of the Potomac Memorial, Hancock Avenue opposite the Angle  
(August 1908)

## CORPS MARKERS, ARMY OF THE POTOMAC

Corps	Commander	Location	Date
1	Doubleday	South Reynolds Avenue	December 1906
2	Hancock	Hancock Avenue, north of the Angle	December 1906
3	Sickles	Peach Orchard, northwest corner	September 25, 1907
5	Sykes	Sykes Avenue, north slope of Little Round Top	December 1906
6	Sedgwick	Sedgwick Avenue, north of center	December 1906
11	Howard	West Howard Avenue	December 1906
12	Slocum	Slocum Avenue, south slope of Culp's Hill	December 1906
Cav.	Pleasanton	Pleasanton Avenue	December 1906

## DIVISION MARKERS, ARMY OF THE POTOMAC

(completed by 1910)

Division	Corps	Commander	Location
1	1	Wadsworth	North Reynolds Avenue
2	1	Robinson	Robinson Avenue
3	1	Rowley	South Reynolds Avenue
1	2	Caldwell	South Hancock Avenue
2	2	Gibbon	Hancock Avenue
3	2	Hays	North Hancock Avenue, near Brien Buildings
1	3	Birney	Peach Orchard
2	3	Humphreys	Peach Orchard
2	3	Humphreys	Sickles Avenue, Klingel Farm
1	5	Barnes	Sickles Avenue, north of the Loop
2	5	Ayres	North end of Houck's Ridge
3	5	Crawford	Crawford Avenue, near Plum Run
1	6	Wright	Sedgwick Avenue, south end
3	6	Wheaton	Sedgwick Avenue
1	11	Barlow	East Howard Avenue, Barlow Knoll
2	11	Von Steinwehr	Baltimore Pike, opposite National Cemetery

## DIVISION MARKERS, ARMY OF THE POTOMAC

Division	Corps	Commander	Location
3	11	Schurz	West Howard Avenue
1	12	Ruger	North Slocum Avenue
2	12	Geary	South Slocum Avenue
1	Cav.	Buford	South Reynolds Avenue
2	Cav.	Gregg	East Cavalry Field
3	Cav.	Kilpatrick	South Confederate Avenue, Bushman Woods
Artillery Reserve		Tyler	Taneytown Road and Pleasanton Avenue
Artillery Reserve		Randolph	Peach Orchard

## BRIGADE MARKERS, ARMY OF THE POTOMAC

Granite Pedestals with Bronze Tablets

Completed by 1912

Brigade	Division	Corps	Commander	Location
1	1	1	Meredith	Meredith Avenue
2	1	1	Cutler	North Reynolds Avenue
1	2	1	Paul	Doubleday Avenue, south end
2	2	1	Baxter	Doubleday Avenue, north end
1	3	1	Biddle	South Reynolds Avenue
2	3	1	Stone	Stone Avenue, McPherson Ridge
3	3	1	Stannard	Hancock Avenue
1	1	2	Cross	Ayres Avenue, Rose Grove
2	1	2	Kelly	Sickles Avenue, near the Loop
3	1	2	Zook	Sickles Avenue, east of the Loop
4	1	2	Brooke	Brooke Avenue, Rose Grove
1	2	2	Harrow	Hancock Avenue
2	2	2	Webb	Hancock Avenue, the Angle
3	2	2	Hall	Hancock Avenue, south of Angle
1	3	2	Carroll	East Cemetery Hill
2	3	2	Smyth	North Hancock Avenue
3	3	2	Willard	North Hancock Avenue
1	1	3	Graham	Emmitsburg Road, south of United States Avenue
2	1	3	Ward	Sickles Avenue, above Devil's Den
3	1	3	DeTrobriand	Sickles Avenue, the Wheatfield
1	2	3	Carr	North Sickles Avenue
2	2	3	Brewster	Sickles Avenue, Excelsior Field
3	2	3	Burling	DeTrobriand Avenue, Wheatfield
1	1	5	Tilton	Sickles Avenue, the Loop
2	1	5	Sweitzer	DeTrobriand Avenue
3	1	5	Vincent	Sykes Avenue, Little Round Top
1	2	5	Day	Ayres Avenue
2	2	5	Burbank	Ayres Avenue
3	2	5	Weed	Sykes Avenue, Little Round Top
1	3	5	McCandless	Ayres Avenue
3	3	5	Fisher	Sykes Avenue, foot of Big Round Top
1	1	6	Torbert	Sedgwick Avenue, north end
2	1	6	Bartlett	Wheatfield Road, north of Valley of Death

## BRIGADE MARKERS, ARMY OF THE POTOMAC

Brigade	Division	Corps	Commander	Location
3	1	6	Russell	Howe Avenue
2	2	6	Grant	Wright Avenue
3	2	6	Neill	Neill Avenue, Wolf Hill
1	3	6	Shaler	South Slocum Avenue
2	3	6	Eustis	South Sedgwick Avenue
3	3	6	Nevin	Field north of Valley of Death
1	1	11	Von Gilsa	Wainwright Avenue
2	1	11	Ames	East Howard Avenue
1	2	11	Coster	Coster Avenue
2	2	11	Smith	Taneytown Road, opposite National Cemetery
1	3	11	Schimmelfennig	West Howard Avenue
2	3	11	Krzyzanowski	East Howard Avenue
1	1	12	McDougall	South Slocum Avenue
2	1	12	Lockwood	South Slocum Avenue
3	1	12	Colgrove	Colgrove Avenue
1	2	12	Candy	North Slocum Avenue
2	2	12	Kane	North Slocum Avenue
3	2	12	Greene	North Slocum Avenue

## Cavalry

Brigade	Division	Corps	Commander	Location
1	1	Cav.	Gamble	South Reynolds Avenue
2	1	Cav.	Devin	Buford Avenue
Reserve	1	Cav.	Merritt	Emmitsburg Road, South Cavalry Field
1	2	Cav.	McIntosh	East Cavalry Field
2	2	Cav.	Huey	Pleasanton Avenue
3	2	Cav.	Gregg	East Cavalry Field
1	3	Cav.	Farnsworth	South Confederate Avenue
2	3	Cav.	Custer	Custer Avenue, East Cavalry Field

## Artillery

Brigade	Corps	Commander	Location
Artillery	1	Wainwright	East Cemetery Hill
Artillery	2	Hazard	Hancock Avenue, the Angle
Artillery	3	Randolph	Sickled Avenue, Excelsior Field
Artillery	5	Martin	Sykes Avenue, Little Round Top
Artillery	6	Tompkins	Sedgwick Avenue
Artillery	11	Osborn	West Howard Avenue
Artillery	12	Muhlenburg	Hunt Avenue & Baltimore Pike
1 Horse Artillery		Robertson	Pleasanton Avenue
2 Horse Artillery		Tidball	East Cavalry Field
1 Regular Reserve		Ransom	Hancock Avenue, near Pleasanton Ave.
1 Vol. Reserve		McGilvery	Wheatfield Road, Excelsior Field (1913)
1 Vol. Reserve		McGilvery	South Hancock Avenue
2 Vol. Reserve		Taft	Baltimore Pike
3 Vol. Reserve		Huntington	National Cemetery
4 Vol. Reserve		Fitzhugh	Hancock, Avenue near the Angle

## LOCATION OF HOSPITALS OF THE ARMY OF THE POTOMAC

Bronze and Aluminum Tablets

Completed August 1914

- The First Corps, near St. Marks Church (White Church) on the Baltimore Pike.
- The Second Corps, on the Hospital Road, 700 feet southwest from the George Bushman Farmhouse. The Hospital Road runs south from Granite Schoolhouse Road, crosses Rock Creek below White Run, becomes Goulden Road.
- The Third Corps, on Goulden Road, 1,500 feet northeast from John Trostle Farmhouse.
- The Fifth Corps, on Goulden Road, 1,200 feet north of the Michael Fiscel Farmhouse.
- The Sixth Corps, 600 feet north of the John Trostle Farmhouse on the farm lane, near the Goulden Road.
- The Eleventh Corps, on Hospital Road near its junction with Granite Schoolhouse Road, 600 feet east of the George Spangler Farmhouse.
- The Twelfth Corps, on Hospital Road, 500 feet west of the George Bushman Farmhouse.
- The Cavalry Corps, affixed to the front of the Presbyterian Church, on Baltimore Street in Gettysburg.
- The General Hospital (Camp Letterman), in front of the Hospital Woods, on the York Pike, 1¾ miles northeasterly from Lincoln Square in Gettysburg.
- Hospital at the McPherson Barn on July 1, 2, 3, & 4, 1863, south of Chambersburg Pike and attached to the north gable wall.

## LOCATION OF HEADQUARTERS MARKERS OF THE ARMY OF THE POTOMAC

Completed June 1913

- Maj. Gen. George G. Meade, commanding Army of the Potomac, Bronze cannon on granite base, Leister Farmhouse/Meade's Headquarters, west of Taneytown Road.
- Maj. Gen. Abner Doubleday, commanding First Army Corps. Steel rifle cannon on granite base, Reynolds Avenue, south of Chambersburg Pike.
- Maj. Gen. John Newton, commanding First Army Corps. Steel rifle cannon on granite base, Pleasonton Avenue.
- Maj. Gen. Winfield S. Hancock, commanding Second Army Corps. Steel rifle cannon on granite base, Pleasonton Avenue.
- Maj. Gen. Daniel Sickles, commanding Third Army Corps. Steel rifle cannon on granite base, United State Avenue, opposite Trostle Farm buildings.
- Maj. George Sykes, commanding Fifth Army Corps. Steel rifle cannon on granite base, Sedgwick Avenue, east side.
- Maj. Gen. John Sedgwick, commanding Sixth Army Corps. Steel rifle cannon on granite base, Sedgwick Avenue, west side.
- Maj. Gen. Oliver O. Howard, commanding Eleventh Army Corps. Steel rifle cannon on granite base, East Cemetery Hill.
- Maj. Gen. Henry W. Slocum, commanding Twelfth Army Corps. Steel rifle cannon on granite base, on the Baltimore Pike, below Powers' Hill.
- Brig. Gen. Henry J. Hunt, Chief of Artillery. Bronze cannon on concrete base, on the Taneytown Road south of Meade's headquarters.

## CONFEDERATE ARMY

Army of Northern Virginia Memorial, West Confederate Avenue,  
opposite Virginia Monument ( August 1908)

## ALABAMA

## Infantry

Regiment	Brigade	Corps	Location
4	Law	1	Bronze tablet, South Confederate Avenue, Bushman Farm (March 1904)
4	Law	1	See Law's Brigade Marker
5	O'Neal	2	See O'Neal's Brigade Marker
5 (Battalion)	Archer	3	See Archer's Brigade Marker
6	O'Neal	2	See O'Neal's Brigade Marker
8	Wilcox	3	See Wilcox's Brigade Marker
9	Wilcox	3	See Wilcox's Brigade Marker
10	Wilcox	3	See Wilcox's Brigade Marker
11	Wilcox	3	See Wilcox's Brigade Marker
12	O'Neal	2	See O'Neal's Brigade Marker
13	Archer	3	See Archer's Brigade Marker
14	Wilcox	3	See Wilcox's Brigade Marker
15	Law	1	See Law's Brigade Marker
26	O'Neal	2	See O'Neal's Brigade Marker
44	Law	1	See Law's Brigade Marker
47	Law	1	See Law's Brigade Marker
48	Law	1	See Law's Brigade Marker

## Artillery

Battery	Commander	Battalion	Location
Hardaway Artillery	Hurt	McIntosh	West Confederate Avenue, Schultz Woods
Hardaway Artillery	Hurt	McIntosh	North Confederate Avenue, section, Peace Memorial area
Jeff Davis Artillery	Reese	Carter	North Confederate Avenue, east slope of Oak Hill

## ARKANSAS

## Infantry

Regiment	Brigade	Corps	Location
3	Robertson	1	See Robertson's Brigade Marker

## FLORIDA

## Infantry

Regiment	Brigade	Corps	Location
2	Perry (Lang)	3	See Perry's Brigade Marker
5	Perry (Lang)	3	See Perry's Brigade Marker
8	Perry (Lang)	3	See Perry's Brigade Marker

## GEORGIA

## Infantry

Regiment	Brigade	Corps	Location
2	Benning	1	See Benning's Brigade Marker
2 (Battalion)	Wright	3	See Wright's Brigade Marker
3	Wright	3	See Wright's Brigade Marker
4	Doles	2	See Doles' Brigade Marker
7	Anderson	1	See Anderson's Brigade Marker
8	Anderson	1	See Anderson's Brigade Marker
9	Anderson	1	See Anderson's Brigade Marker
10	Semmes	1	See Semmes' Brigade Marker
11	Anderson	1	See Anderson's Brigade Marker
12	Doles	2	See Doles' Brigade Marker
13	Gordon	2	See Gordon's Brigade Marker
14	Thomas	3	See Thomas' Brigade Marker
15	Benning	1	See Benning's Brigade Marker
16	Wofford	1	See Wofford's Brigade Marker
17	Benning	1	See Benning's Brigade Marker
18	Wofford	1	See Wofford's Brigade Marker
20	Benning	1	See Benning's Brigade Marker
21	Doles	2	See Doles' Brigade Marker
22	Wright	3	See Wright's Brigade Marker
24	Wofford	1	See Wofford's Brigade Marker
26	Gordon	2	See Gordon's Brigade Marker
31	Gordon	2	See Gordon's Brigade Marker
35	Thomas	3	See Thomas' Brigade Marker
38	Gordon	2	See Gordon's Brigade Marker
44	Doles	2	See Doles' Brigade Marker
45	Thomas	3	See Thomas' Brigade Marker
48	Wright	3	See Wright's Brigade Marker
49	Thomas	3	See Thomas' Brigade Marker
50	Semmes	1	See Semmes' Brigade Marker
51	Semmes	1	See Semmes' Brigade Marker
53	Semmes	1	See Semmes' Brigade Marker
59	Anderson	1	See Anderson's Brigade Marker
60	Gordon	2	See Gordon's Brigade Marker
61	Gordon	2	See Gordon's Brigade Marker
Cobb's Legion	Wofford	1	See Wofford's Brigade Marker
Phillips' Legion	Wofford	1	See Wofford's Brigade Marker

## GEORGIA

## Cavalry

Regiment	Brigade	Corps	Location
Cobb's Legion	Hampton	Cav.	See Hampton's Brigade Marker
Phillips' Legion	Hampton	Cav.	See Hampton's Brigade Marker

## Artillery

Battery	Commander	Battalion	Location
Company A	Ross	Sumter/Lane	West Confederate Avenue, south of McMillan Woods
Company B	Patterson	Sumter/Lane	West Confederate Avenue, north of Pitzer Woods
Company C	Wingfield	Sumter/Lane	West Confederate Avenue, south of McMillan Woods
Georgia Battery	Milledge	Nelson	Benner's Hill, north of Hanover Road
Pulaski Artillery	Furlong/Fraser	Cabell	West Confederate Avenue, south of Wheatfield Road
Troup Artillery	Carlton	Cabell	Section, West Confederate Avenue, south of Wheatfield Road
Troup Artillery	Carlton	Cabell	Section, West Confederate Avenue, south of Wheatfield Road

## LOUISIANA

## Infantry

Regiment	Brigade	Corps	Location
1	Nicholls	2	See Nicholls' Brigade Marker
2	Nicholls	2	See Nicholls' Brigade Marker
5	Hays	2	See Hays' Brigade Marker
6	Hays	2	See Hays' Brigade Marker
7	Hays	2	See Hays' Brigade Marker
8	Hays	2	See Hays' Brigade Marker
9	Hays	2	See Hays' Brigade Marker
10	Nicholls	2	See Nicholls' Brigade Marker
14	Nicholls	2	See Nicholls' Brigade Marker
15	Nicholls	2	See Nicholls' Brigade Marker



## LOUISIANA

## Artillery

Battery	Commander	Battalion	Location
Donaldsonville Artillery	Maurin	Garnett	Confederate Avenue, south of Hagerstown Road
Louisiana Guard Artillery	Green	Jones	East Cavalry Battlefield, east of Rummel Woods
Louisiana Guard Artillery	Green	Jones	Jones Battalion Avenue, east of Harrisburg Road, ½ mile north of Rock Creek
Madison Artillery	Moody	Alexander	West Confederate Avenue, north of Wheatfield Road
Washington Artillery 1st Co.	Squires	Eshleman	West Confederate Avenue, north of Wheatfield Road
2nd Co.	Richardson	Eshleman	West Confederate Avenue, north of Wheatfield Road
3rd Co.	Miller	Eshleman	West Confederate Avenue, north of Wheatfield Road
4th Co.	Norcom	Eshleman	West Confederate Avenue, north of Wheatfield Road

## MARYLAND

## Infantry

Regiment	Brigade	Corps	Location
2 (1st Battalion)	Steuart	2	See Steuart's Brigade Marker
2	Steuart	2	Slocum Avenue, south Culp's Hill (November 19, 1886)
2	Steuart	2	Advance marker, Slocum Avenue near Geary Avenue

## Cavalry

Regiment	Brigade	Corps	Location
1	Lee	Cav.	See Lee's Brigade Marker

## Artillery

Battery	Commander	Battalion	Location
Chesapeake Artillery	Brown	Latimer	Benner's Hill, south of Hanover Road
1st Maryland Battery	Dement	Latimer	Benner's Hill, south of Hanover Road

## MISSISSIPPI

## Infantry

Regiment	Brigade	Corps	Location
2	Davis	3	See Davis' Brigade Marker
11	Davis	3	See Davis' Brigade Marker
12	Posey	3	See Posey's Brigade Marker
13	Barksdale	1	See Barksdale's Brigade Marker
16	Posey	3	See Posey's Brigade Marker
17	Barksdale	1	See Barksdale's Brigade Marker
18	Barksdale	1	See Barksdale's Brigade Marker
19	Posey	3	See Posey's Brigade Marker
21	Barksdale	1	See Barksdale's Brigade Marker
42	Davis	3	See Davis' Brigade Marker
48	Posey	3	See Posey's Brigade Marker

## Cavalry

Regiment	Brigade	Corps	Location
Jeff. Davis Legion (2nd Miss.)	Hampton	Cav.	See Hampton's Brigade Marker

## Artillery

Battery	Commander	Battalion	Location
Madison Light Artillery	Ward	Poague	West Confederate Avenue, north of Spangler Woods

## NORTH CAROLINA

## Infantry

Regiment	Brigade	Corps	Location
1	Steuart	2	See Steuart's Brigade Marker
2	Ramseur	2	See Ramseur's Brigade Marker
2 (Battalion)	Daniel	2	See Daniel's Brigade Marker
3	Steuart	2	See Steuart's Brigade Marker
4	Ramseur	2	See Ramseur's Brigade Marker
5	Iverson	2	See Iverson's Brigade Marker
6	Hoke (Avery)	2	See Hoke's Brigade Marker
7	Lane	3	See Lane's Brigade Marker
11	Pettigrew	3	See Pettigrew's Brigade Marker
12	Iverson	2	See Iverson's Brigade Marker
13	Scales	3	See Scales' Brigade Marker
14	Ramseur	2	See Ramseur's Brigade Marker
16	Scales	3	See Scales' Brigade Marker
18	Lane	3	See Lane's Brigade Marker
20	Iverson	2	See Iverson's Brigade Marker
21	Hoke (Avery)	2	See Hoke's Brigade Marker
22	Scales	3	See Scales' Brigade Marker

## NORTH CAROLINA

## Infantry

Regiment	Brigade	Corps	Location
23	Iverson	2	See Iverson's Brigade Marker
26	Pettigrew	3	See Pettigrew's Brigade Marker
28	Lane	3	See Lane's Brigade Marker
30	Ramseur	2	See Ramseur's Brigade Marker
32	Daniel	2	See Daniel's Brigade Marker
33	Lane	3	See Lane's Brigade Marker
34	Scales	3	See Scales' Brigade Marker
37	Lane	3	See Lane's Brigade Marker
38	Scales	3	See Scales' Brigade Marker
43	Daniel	2	See Daniel's Brigade Marker
45	Daniel	2	See Daniel's Brigade Marker
47	Pettigrew	3	See Pettigrew's Brigade Marker
52	Pettigrew	3	See Pettigrew's Brigade Marker
53	Daniel	2	See Daniel's Brigade Marker
55	Davis	3	See Davis' Brigade Marker
57	Hoke (Avery)	2	See Hoke's Brigade Marker
26	Pettigrew	3	Meredith Avenue
26	Pettigrew	3	Hancock Avenue
43	Daniel	2	East Confederate Avenue

## Cavalry

Regiment	Brigade	Corps	Location
1	Hampton	Cav.	See Hampton's Brigade Marker
2	Chambliss	Cav.	See Chambliss' Brigade Marker
4	Robertson	Cav.	See Robertson's Brigade Marker
5	Robertson	Cav.	See Robertson's Brigade Marker

## Artillery

Battery	Commander	Battalion	Location
Branch Artillery	Latham	Henry	Confederate Avenue, south of Emmitsburg Road
Charlotte Artillery	Graham	Poague	West Confederate Avenue, north of Spangler Woods
1st N. Ca., Battery A	Manly	Cabell	West Confederate Avenue, south of Wheatfield Road
Rowan Artillery	Reilly	Henry	South Confederate Avenue, Bushman field
Rowan Artillery	Reilly	Henry	Section, South Confederate Avenue, Bushman field

## SOUTH CAROLINA

## Infantry

Regiment	Brigade	Corps	Location
1 (Provisional)	Perrin	3	See Perrin's Brigade Marker
1 (Rifles)	Perrin	3	See Perrin's Brigade Marker
2	Kershaw	1	See Kershaw's Brigade Marker
3 (Battalion)	Kershaw	1	See Kershaw's Brigade Marker
7	Kershaw	1	See Kershaw's Brigade Marker
8	Kershaw	1	See Kershaw's Brigade Marker
12	Perrin	3	See Perrin's Brigade Marker
13	Perrin	3	See Perrin's Brigade Marker
14	Perrin	3	See Perrin's Brigade Marker
15	Kershaw	1	See Kershaw's Brigade Marker

## Cavalry

Regiment	Brigade	Corps	Location
1	Hampton	Cav.	See Hampton's Brigade Marker
2	Hampton	Cav.	See Hampton's Brigade Marker

## Artillery

Battery	Commander	Battalion	Location
Brooks Artillery	Gilbert	Alexander	West Confederate Avenue, north of Wheatfield Road
German Artillery	Bachman	Henry	Confederate Avenue, south of Emmitsburg Road near Bushman Lane
Palmetto Artillery	Garden	Henry	Confederate Avenue, south of Emmitsburg Road near Bushman Lane
Pee Dee Artillery	Zimmerman	Pegram	West Confederate Avenue, McMillan Woods

## TENNESSEE

## Infantry

Regiment	Brigade	Corps	Location
1 Provisional	Archer	3	See Archer's Brigade Marker
7	Archer	3	See Archer's Brigade Marker
14	Archer	3	See Archer's Brigade Marker

## TEXAS

## Infantry

Regiment	Brigade	Corps	Location
1	Robertson	1	See Robertson's Brigade Marker
4	Robertson	1	See Robertson's Brigade Marker
5	Roberston	1	See Robertson's Brigade Marker

## VIRGINIA

## Infantry

Regiment	Brigade	Corps	Location
1	Kemper	1	See Kemper's Brigade Marker
2	Walker	2	See Walker's Brigade Marker
3	Kemper	1	See Kemper's Brigade Marker
4	Walker	2	See Walker's Brigade Marker
5	Walker	2	See Walker's Brigade Marker
6	Mahone	3	See Mahone's Brigade Marker
7	Kemper	1	See Kemper's Brigade Marker
8	Garnett	1	See Garnett's Brigade Marker
9	Armistead	1	See Armistead's Brigade Marker
10	Steuart	2	See Steuart's Brigade Marker
11	Kemper	1	See Kemper's Brigade Marker
12	Mahone	3	See Mahone's Brigade Marker
14	Armistead	1	See Armistead's Brigade Marker
16	Mahone	3	See Mahone's Brigade Marker
18	Garnett	1	See Garnett's Brigade Marker
19	Garnett	1	See Garnett's Brigade Marker
21	Jones	2	See Jones' Brigade Marker
22	Brockenbrough	3	See Brockenbrough's Brigade Marker
Battalion			
23	Steuart	2	See Steuart's Brigade Marker
24	Kemper	1	See Kemper's Brigade Marker
25	Jones	2	See Jones' Brigade Marker
27	Walker	2	See Walker's Brigade Marker
28	Garnett	1	See Garnett's Brigade Marker
31	Smith	2	See Smith's Brigade Marker
33	Walker	2	See Walker's Brigade Marker
37	Steuart	2	See Steuart's Brigade Marker
38	Armistead	1	See Armistead's Brigade Marker
40	Brockenbrough	3	See Brockenbrough's Brigade Marker
41	Mahone	3	See Mahone's Brigade Marker
42	Jones	2	See Jones' Brigade Marker
44	Jones	2	See Jones' Brigade Marker
47	Brockenbrough	3	See Brockenbrough's Brigade Marker
48	Jones	2	See Jones' Brigade Marker
49	Smith	2	See Smith's Brigade Marker
50	Jones	2	See Jones' Brigade Marker
52	Smith	2	See Jones' Brigade Marker
53	Armistead	1	See Armistead's Brigade Marker
55	Brockenbrough	3	See Brockenbrough's Brigade Marker
56	Garnett	1	See Garnett's Brigade Marker
57	Armistead	1	See Armistead's Brigade Marker
61	Mahone	3	See Mahone's Brigade Marker

## VIRGINIA

## Cavalry

Regiment	Brigade	Corps	Location
1	Lee	Cav.	See Lee's Brigade Marker
2	Lee	Cav.	See Lee's Brigade Marker
3	Lee	Cav.	See Lee's Brigade Marker
4	Lee	Cav.	See Lee's Brigade Marker
5	Lee	Cav.	See Lee's Brigade Marker
6	Jones	Cav.	See Jones' Brigade Marker
7	Jones	Cav.	See Jones' Brigade Marker
9	Chambliss	Cav.	See Chambliss' Brigade Marker
10	Chambliss	Cav.	See Chambliss' Brigade Marker
11	Jones	Cav.	See Jones' Brigade Marker
13	Chambliss	Cav.	See Chambliss' Brigade Marker
14	Jenkins	Cav.	See Jenkins' Brigade Marker
16	Jenkins	Cav.	See Jenkins' Brigade Marker
17	Jenkins	Cav.	See Jenkins' Brigade Marker
18	Imboden	Cav.	See Imboden's Brigade Marker
34	Jenkins	Cav.	See Jenkins' Brigade Marker
Battalion 36	Jenkins	Cav.	See Jenkins' Brigade Marker
Battalion 62 Mounted Infantry (Partisan Rangers)	Imboden	Cav.	See Imboden's Brigade Marker

## Artillery

Battery	Commander	Battalion	Location
Albemarle Artillery	Wyatt	Poague	West Confederate Avenue, north of Spangler Woods
Alleghany Artillery	Carpenter	Latimer	Benner's Hill, south of Hanover Road
Amherst Artillery	Kirkpatrick	Nelson	Benner's Hill, north of Hanover Road
Ashland Artillery	Woolfolk	Alexander	West Confederate Avenue, south of Wheatfield Road
Bedford Artillery	Jordan	Alexander	West Confederate Avenue, south of Wheatfield Road (October 4, 1898)
Charlottesville Artillery	Carrington	Jones	Jones Battalion Avenue, east of Harrisburg Road, ½ mile from Rock Creek
Courtney Artillery	Tanner	Jones	Jones Battalion Avenue, east of Harrisburg Road, ½ mile from Rock Creek
Crenshaw Battery	Johnston	Pegram	West Confederate Avenue, McMillan Woods
Danville Artillery	Rice	McIntosh	West Confederate Avenue, Schultz Woods
Danville Artillery	Rice	McIntosh	West Confederate Avenue, east side, opposite Schultz Woods

## VIRGINIA

## Artillery

Battery	Commander	Battalion	Location
Fauquier Artillery	Stribling	Dearing	West Confederate Avenue, Pitzer Woods
Fluvanna Artillery	Massie	Nelson	Benner's Hill, north of Hanover Road
Fredericksburg Artillery	Marye	Pegram	West Confederate Avenue, McMillan Woods
Hampden Artillery	Caskie	Dearing	West Confederate Avenue, Pitzer Woods
Huger Artillery	Moore	Garnett	West Confederate Avenue, north of McMillan Woods
King William Artillery	Carter	Carter	North Confederate Avenue, near Peace Memorial
Lee Battery	Raine	Latimer	Benner's Hill, south of Hanover Road
Letcher Artillery	Brander	Pegram	West Confederate Avenue, McMillan Woods
Lewis Artillery	Lewis	Garnett	West Confederate Avenue north of McMillan Woods
Morris Artillery	Page	Carter	North Confederate Avenue, east slope of Oak Hill
Norfolk Light Artillery Blues	Grandy	Garnett	West Confederate Avenue, north of McMillan Woods
Orange Artillery	Fry	Carter	North Confederate Avenue, near Peace Memorial
Powhatan Artillery	Cunningham	Dance	West Confederate Avenue, north of Hagerstown Road, Seminary grounds
Purcell Artillery	McGraw	Pegram	West Confederate Avenue, McMillan Woods
Richmond Fayette Artillery	Macon	Dearing	West Confederate Avenue, Pitzer Woods
1st Richmond Howitzers	McCarthy	Cabell	West Confederate Avenue, south of Wheatfield Road
2nd Richmond Howitzers	Watson	Dance	West Confederate Avenue, Schultz Woods
2nd Richmond Howitzers	Watson	Dance	West Confederate Avenue, east side, opposite Schultz Woods
3rd Richmond Howitzers	Smith	Dance	West Confederate Avenue, north of Hagerstown Road, on Seminary grounds
Rockbridge Artillery	Graham	Dance	Benner's Hill, south of Hanover Road
2nd Rockbridge Artillery	Wallace	McIntosh	West Confederate Avenue, Shultz Woods
Salem Artillery	Griffin	Dance	West Confederate Avenue, south of Hagerstown Road
Salem Artillery	Hupp	Dance	Wills-McPherson Woods, north of Railroad cut and east of Doubleday Avenue ext.
Staunton Artillery	Garber	Jones	Jones Battalion Avenue, east of Harrisburg Road, ½ mile from Rock Creek

## VIRGINIA

## Artillery

Battery	Commander	Battalion	Location
Virginia Battery	Blount	Dearing	West Confederate Avenue, Pitzer Woods
Virginia Battery	Brooke	Poague	West Confederate Avenue, north of Spangler Woods
Virginia Battery	Johnson	McIntosh	West Confederate Avenue, Schultz Woods
Virginia Battery	Johnson	McIntosh	West Confederate Avenue, east side, opposite Schultz Woods
Virginia Battery	Parker	Alexander	West Confederate Avenue, south of Wheatfield Road (October 4, 1898)
Virginia Battery	Taylor	Alexander	West Confederate Avenue, south of Wheatfield Road

## Horse Artillery

Battery	Commander	Battalion	Location
Breathed's Battery	Breathed	Beckham's	East Cavalry Field, Rummel Woods
Chew's Battery	Chew	Beckham's	See Horse Artillery Marker
Griffin's Battery	Griffin	Beckham's	See Horse Artillery Marker
Hart's (S. Ca) Battery	Hart	Beckman's	See Horse Artillery Marker
Jackson's Battery	Jackson	Beckman	East Cavalry Field, Rummel Woods
McGregor's Battery	McGregor	Beckham	East Cavalry Field, Rummel Woods
Moorman's Battery	Moorman	Beckman	See Horse Artillery Marker
Virginia Battery	McClanahan	(Imboden)	See Imboden's Brigade Marker

## CORPS MARKERS, ARMY NORTHERN VIRGINIA

(1907)

Corps	Commander	Location
1	Longstreet	West Confederate Avenue, south of Wheatfield Road
2	Ewell	North Confederate Avenue, north of Mummasburg Road, south of Peace Memorial
3	Hill	West Confederate Avenue, south of McMillan Woods



## DIVISION MARKERS, ARMY OF NORTHERN VIRGINIA

Commander	Corps	Location	Date
Anderson	Hill (3)	West Confederate Avenue, north of Pitzer Woods	1909
Early	Ewell (2)	East Confederate Avenue, north end	1909
Early	Ewell (2)	Iron position tablet, West Confederate Avenue, south of Chambersburg Pike	
Heth	Hill (3)	West Confederate Avenue, south of McMillan Woods	1909
Hood	Longstreet (1)	South Confederate Avenue	1909
Johnson	Ewell (2)	East Confederate Avenue, center	1909
Johnson	Ewell (2)	Iron position tablet, West Confederate Avenue, south of Chambersburg Pike	
McLaws	Longstreet (1)	West Confederate Avenue, south of Wheatfield Road	1907
McLaws	Longstreet (1)	Iron position tablet, Fairfield Road & Black Horse Tavern	
Pender	Hill (3)	West Confederate Avenue, north of McMillan Woods	1909
Pickett	Longstreet (1)	West Confederate Avenue, Spangler Woods	
Pickett	Longstreet (1)	Iron position tablet, Fairfield Road & Black Horse Tavern	
Rodes	Ewell (2)	North Confederate Avenue	1909
Rodes	Ewell (2)	Iron position tablet, south of Chambersburg Pike on West Confederate Avenue	
Stuart	(Cavalry)	East Cavalry Field, Rummel Woods	1913

## BRIGADE MARKERS, ARMY OF NORTHERN VIRGINIA

(1910-1911)

Infantry

Brigade	Division	Location
Anderson	Hood	Confederate Avenue, section 4, near Snyder Farmhouse & Biesecker Woods
Anderson	Hood	Iron marker, Cross Avenue, Rose Woods (1907)
Archer	Heth	West side of Meredith Avenue (1906)
Archer	Heth	West Confederate Avenue, south of McMillan Woods
Armistead	Pickett	West Confederate Avenue, Spangler Woods
Barksdale	McLaws	West Confederate Avenue, Pitzer Woods
Barksdale	McLaws	Iron position marker, Emmitsburg Road opposite the Peach Orchard (1907)
Benning	Hood	Confederate Avenue, section 5, south of Emmitsburg Road and Spangler Lane
Benning	Hood	Iron position marker, Sickles Avenue, east of Devil's Den (1907)
Brockenbrough	Heth	West Confederate Avenue, south of McMillan Woods
Daniel	Rodes	North Confederate Avenue
Daniel	Rodes	East Confederate Avenue, east slope Culp's Hill
Davis	Heth	North Reynolds Avenue, at Railroad Cut
Davis	Heth	West Confederate Avenue, south of McMillan Woods

## BRIGADE MARKERS, ARMY OF NORTHERN VIRGINIA

## Infantry

Brigade	Division	Location
Doles	Rodes	West Howard Avenue, near Carlisle Road
Garnett	Pickett	West Confederate Avenue, Spangler Woods
Gordon	Early	East Confederate Avenue, south of East Middle Street
Gordon	Early	Iron position marker, Barlow Knoll, East Howard Avenue (1906)
Hays	Early	East Confederate Avenue, north end, south of East Middle Street
Hoke (Avery)	Early	East Confederate Avenue, north end, south of East Middle Street
Iverson	Rodes	North Confederate Avenue
Jones	Johnson	East Confederate Avenue, north slope of Culp's Hill
Kemper	Pickett	West Confederate Avenue, Spangler Woods
Kershaw	McLaws	West Confederate Avenue, south of Wheatfield Road
Kershaw	McLaws	Iron position marker, Brooke Avenue, Rose Grove (1907)
Kershaw	McLaws	Position marker, Emmitsburg Road, opposite Rose Farm Lane (November 21, 1970)
Lane	Pender	West Confederate Avenue, McMillan Woods
Law	Hood	South Confederate Avenue, Bushman Woods
Law	Hood	Iron position tablet, Warren Avenue, south of Little Round Top
Mahone	Anderson	West Confederate Avenue, north of Spangler Woods
Nicholls	Johnson	East Confederate Avenue, east slope of Culp's Hill
O'Neal	Rodes	North Confederate Avenue
O'Neal	Rodes	East Confederate Avenue, east slope of Culp's Hill
Perrin	Pender	West Confederate Avenue, north of McMillan Woods
Perry (Lang)	Anderson	West Confederate Avenue, south end of Spangler Woods
Perry (Lang)	Anderson	Iron position marker, Emmitsburg Road, north of Sickles Avenue
Pettigrew	Heth	West Confederate Avenue, south of McMillan Woods
Posey	Anderson	West Confederate Avenue, north of Spangler Woods
Ramseur	Rodes	North Confederate Avenue
Robertson	Hood	Confederate Avenue, south of Emmitsburg Road
Robertson	Hood	Iron position marker, Sickles Avenue, east of Devil's Den (1907)
Robertson	Hood	Granite marker, South Confederate Avenue, near Bushman Farm Lane (September 27, 1913)
Scales	Pender	West Confederate Avenue, McMillan Woods
Semmes	McLaws	West Confederate Avenue, Section 4, south of Wheatfield Road
Semmes	McLaws	Iron position marker, Brooke Avenue, Rose Woods (1907)
Smith	Early	East Confederate Avenue, east slope of Culp's Hill
Steuart	Johnson	East Confederate Avenue, east slope of Culp's Hill
Thomas	Pender	West Confederate Avenue, McMillan Woods
Walker	Johnson	East Confederate Avenue, east slope of Culp's Hill
(Stonewall)		
Wilcox	Anderson	West Confederate Avenue, north of Pitzer Woods
Wilcox	Anderson	Iron position marker, Emmitsburg Road, opposite Klingel Farm buildings

## BRIGADE MARKERS, ARMY OF NORTHERN VIRGINIA

## Infantry

Brigade	Division	Location
Wofford	McLaws	West Confederate Avenue, Pitzer Woods
Wofford	McLaws	Iron position marker, Emmitsburg Road, opposite the Peach Orchard (1907)
Wright	Anderson	West Confederate Avenue, Spangler Woods
Wright	Anderson	Iron position marker, Emmitsburg Road, south of Codori Farm buildings

## Cavalry

Brigade	Location
Chambliss	East Cavalry Field, south of Rummel Woods
Hampton	East Cavalry Field east of Rummel Woods
Imboden	South Reynolds Avenue, near junction with Hagerstown Road
Imboden	Iron position marker at Cashtown on the old Cashtown-Gettysburg Road
Jenkins	East Cavalry Field, south of Rummel Woods
Jones	South Reynolds Avenue, near junction with Hagerstown Road
Jones	Iron position marker, 2.4 miles north of Pa. 116 on the Fairfield-Orrtanna Road, near the Marshall and Culberson House
Lee	East Cavalry Field, east of Rummel Woods
Robertson	South Reynolds Avenue, near junction with Hagerstown Road
Robertson	Iron position marker, at Orrtanna, 3.8 miles north of Pa. 116 on the Fairfield-Orrtanna Road

## ARTILLERY BATTALION MARKERS, ARMY OF NORTHERN VIRGINIA

Battalion	Division	Location
Alexander's	Reserve (1st Corps)	Confederate Avenue, south of Wheatfield Road
Cabell's	McLaws	Confederate Avenue, south of Wheatfield Road
Carter's	Rodes	North Confederate Avenue, Oak Hill
Dance's	Reserve (2nd Corps)	West Confederate Avenue, north Hagerstown Road
Dearing's	Pickett	West Confederate Avenue, Pitzer Woods
Eshleman's	Reserve (1st Corps)	West Confederate Avenue, Pitzer Woods
Garnett's	Heth	West Confederate Avenue, south of Hagerstown Road
Henry's	Hood	South Confederate Avenue
Jones'	Early	Jones' Battalion Avenue, east of Harrisburg Road, ½ mile north of Rock Creek
Lane's	Anderson	West Confederate Avenue, south of McMillan Woods

## ARTILLERY BATTALION MARKERS, ARMY OF NORTHERN VIRGINIA

Battalion	Division	Location
Latimer's	Johnson	Benner's Hill, south of Hanover Road
McIntosh's	Reserve (3rd Corps)	West Confederate Avenue, Schultz Road
Nelson's	Reserve (2nd Corps)	Benner's Hill, north of Hanover Road
Pegram's	Reserve (3rd Corps)	West Confederate Avenue, McMillan Woods
Poague's	Pender	West Confederate Avenue, north of Spangler Woods

## HEADQUARTERS MARKERS, ARMY OF NORTHERN VIRGINIA

(1920-1921)

Gen. Robert E. Lee, commanding Army of Northern Virginia. Bronze cannon on concrete base, on the Chambersburg Pike west of Confederate Avenue.

Lieut. Gen. James Longstreet, commanding First Army Corps. Bronze cannon on granite base, West Confederate Avenue south of Wheatfield Road.

Lieut. Gen. Richard S. Ewell, commanding Second Army Corps. Bronze cannon on granite base, Hanover Road west of Rock Creek.

Lieut. Gen. Ambrose P. Hill, commanding Third Army Corps. Bronze cannon on granite base, West Confederate Avenue south of McMillan Woods.

## MISCELLANEOUS MONUMENTS, MEMORIALS, AND MARKERS

NATIONAL AND STATE MONUMENTS,  
MEMORIALS AND MARKERS

Name	Location	Date
Soldiers' National Monument	National Cemetery	July 1, 1869
Lincoln Speech Memorial	National Cemetery	January 24, 1912
High Water Mark of the Rebellion Monument	Hancock Avenue, Clump of Trees	June 2, 1892
Peace Memorial	North Confederate Avenue, Oak Hill	July 3, 1938
Soldiers and Sailors of the Confederacy Memorial	South Confederate Avenue	August 25, 1965
Alabama Memorial	South Confederate Avenue	November 12, 1933
Arkansas Memorial	West Confederate Avenue, south of Biesecker Woods	June 18, 1966
Florida State Monument	West Confederate Avenue, south of Spangler Woods	July 3, 1963
Georgia Monument	West Confederate Avenue, south of Wheatfield Road	September 21, 1961
Indiana Monument	East Confederate and Slocum Avenues, Spangler Meadow	July 1, 1971
Kentucky Marker	National Cemetery	November 19, 1975
Louisiana Monument	West Confederate Avenue, opposite Pitzer Woods	June 11, 1971
Mississippi Monument	West Confederate Avenue, opposite Pitzer Woods	October 19, 1973
New York Monument	National Cemetery	July 2, 1893
New York Auxiliary State Monument	South Hancock Avenue, near Patterson Woods	September 9, 1925
North Carolina Monument	West Confederate Avenue, near McMillan Woods	July 3, 1929
Pennsylvania Memorial	South Hancock Avenue	September 27, 1910

### NATIONAL AND STATE MONUMENTS, MEMORIALS AND MARKERS

Name	Location	Date
South Carolina Memorial	West Confederate Avenue, south of Wheatfield Road	July 2, 1963
Tennessee Monument	West Confederate Avenue, north of McMillan Woods	July 3, 1982
Texas Monument	South Confederate Avenue, near Bushman Farm Lane	September 1964
Virginia Monument	West Confederate Avenue, near Spangler Woods	June 8, 1917

### BRONZE EQUESTRIAN MONUMENTS

Name	Location	Date
Maj. Gen. Winfield S. Hancock	East Cemetery Hill	Jun 5, 1896
Maj. Gen. Oliver O. Howard	East Cemetery Hill	November 12, 1932
Maj. Gen. George G. Meade	East of Hancock Avenue, Leister Farm	June 5, 1896
Maj. Gen. John F. Reynolds	Chambersburg Pike McPherson Ridge	July 1, 1899
Maj. Gen. John Sedgwick	South Sedgwick Avenue	June 19, 1913
Maj. Gen. Henry W. Slocum	Stevens Knoll, Slocum Avenue	September 19, 1902

### BRONZE STANDING STATUES HONORING INDIVIDUALS

Name	Location	Date
Brig. Gen. Francis Barlow	Barlow Knoll, East Howard Avenue	June 6, 1922
Maj. Gen. John Buford	Chambersburg Pike, McPherson Ridge	July 1, 1892
John Burns	Stone Avenue, McPherson Ridge	July 1, 1903
Father William Corby	South Hancock Avenue	October 29, 1910
Maj. Gen. Abner Doubleday	South Reynolds Avenue	September 25, 1917

### BRONZE STANDING STATUES HONORING INDIVIDUALS

Name	Location	Date
Brig. Gen. John Geary	Slocum and Williams Avenue, Culp's Hill	Autumn, 1914
Brig. Gen. George S. Greene	Culp's Hill summit	September 26, 1907
Brig. Gen. Alexander Hays	North Hancock Avenue, Ziegler's Grove	1915
Brig. Gen. A. A. Humphreys	Emmitsburg Road and Sickles Avenue	Autumn, 1914
Maj. Gen. John F. Reynolds	National Cemetery	1871
Brig. Gen. John C. Robinson	Doubleday and Robinson Avenues, Oak Ridge	September 25, 1917
Brig. Gen. James Wadsworth	North Reynolds Avenue	October 6, 1914
Maj. Gen. Gouverneur K. Warren	Little Round Top	August 8, 1888

## BRONZE STANDING STATUES HONORING INDIVIDUALS

Name	Location	Date
Brig. Gen. A. S. Webb	Hancock Avenue, opposite the Angle	October 12, 1915
Maj. Gen. William Wells	South Confederate Avenue, near Plum Run	July 3, 1913
Albert Woolson (GAR)	North Hancock Avenue, Ziegler's Grove	September 12, 1956

## COMMEMORATIVE AND MEMORIAL MARKERS

Name	Location	Date
Maj. Gen. Winfield S. Hancock Wounded	South Hancock Avenue, Codori Grove	May 1888
Maj. Gen. John F. Reynolds Killed	South Reynolds Avenue, Herbst (Reynolds) Woods	July 1, 1886
Maj. Gen. Daniel Sickles Wounded	North of United States Avenue, near Trostle Barn	1901
Brig. Gen. Lewis A. Armistead Wounded	Webb Avenue, the Angle	December 1887
Capt. Jed Chapman Killed	DeTrobriand Avenue, the Wheatfield	early 1880s
Lt. Alonzo Cushing Killed	Hancock Avenue, the Angle	July 3, 1887
Capt. Henry Fuller Killed	Rose Woods, east of Brooke Avenue at Rose Run	July 1894
Chaplain H. S. Howell Killed	Front steps of Christ Lutheran Church, Gettysburg	September 1, 1889
Lt. Col. Henry Merwin Killed	Wheatfield Road, Wheatfield	early 1880s; 1897
Maj. Joshua Palmer Killed	East slope of Culp's Hill summit	early 1887
Col. Fred Taylor Killed	Ayres Avenue, Rose Woods	November 1905
Brig. Gen. Strong Vincent Wounded	Little Round Top, south slope	August 1, 1878; July 1978
Col. George H. Ward Killed	East of Emmitsburg Road, north of Codori buildings	June 2, 1886

## COMMEMORATIVE AND MEMORIAL MARKERS

Name	Location	Date
Lieut. Charles E. Hazlett and Brig. Gen. Stephen H. Weed Killed	Little Round Top	August 1883; 1889
Col. George L. Willard Killed	Codori-Trostle Thicket, west of South Hancock Avenue	1888
Brig. Gen. Samuel Zook Killed	Wheatfield Road, Wheatfield	July 25, 1882
Gregg Cavalry Shaft	East Cavalry Field, Gregg Avenue	October 15, 1884
Willard's Brigade marker	Sickles Avenue, Klingel Farm	1893-1898
Candy's Brigade	Sedgwick Avenue	September 18, 1902
Albion Howe's Headquarters	Taneytown Road and Howe Avenue	1905
Granite Fifth Corps marker	Sedgwick Avenue	June 1898
Pardee Field marker	Geary Avenue, Pardee Field	August 1905

# COMMEMORATIVE AND MEMORIAL MARKERS

Name	Location	Date
U.S. Signal Corps Marker Gen. H. T. Collis Tanks Corps	Little Round Top National Cemetery Emmitsburg Road, west of the Angle	May 1919 May 13, 1906 August 28, 1954
Brig. Gen. Strong Vincent Wounded	Inscription in boulder, north of 44th & 12th New York Monument, Little Round Top	
Lieut. Charles E. Hazlett and Brig. Gen. Stephen H. Weed Killed	Inscription in boulder, Little Round Top summit	
40th New York Infantry	Inscription in boulder, south of monument, Plum Run Valley	before 1888
A. L. Coble, 1st N. Ca.	Inscription in boulder, East Confederate Avenue near Spangler Meadow	after 1900
17th Connecticut flagpole	Barlow Knoll, East Howard Avenue	1885; 1903
William Brooke Rawle flagpole	East Cavalry Field, Gregg Avenue	1909; 1915

## U. S. REGULARS, COMMISSION, AND ASSOCIATION MARKERS

Name	Location	Date
Monument to the United States Regulars	Hancock Avenue, south of the Clump of Trees	May 31, 1909
Marshall and Culberson House, 6th U.S. Cavalry	Fairfield-Orrtanna Road	1909
Right Flank Marker, Army of Northern Virginia	South Confederate Avenue	1901
Right Flank Marker, Army of the Potomac	Neill Avenue, Wolf Hill	1901
Gettysburg Battlefield Memorial Association	Bronze tablet, rear of High Water Mark Monument	June 1897
Gettysburg National Military Park	North Hancock Avenue, Ziegler's Grove	1908
John P. Nicholson Position marker, 2nd U.S. Cavalry Division	North Hancock Avenue Tablet, junction of Hanover and and Hoffman Roads	1924-1925 1900-1901
Black Horse Tavern	Marker, Fairfield and Black Horse Tavern Roads	
Right Flank Marker, Union Cavalry	Low Dutch Road, north of Hanover Road	1913

## SCULPTORS OF GRANITE STATUES ON MONUMENTS

## SCULPTORS OF BRONZE STATUES ON MONUMENTS

Name	Sculptor
Soldiers and Sailors of the Confederacy	Donald DeLue
Alabama Memorial	Joseph Urner
Louisiana Monument	Donald DeLue
Mississippi Monument	Donald DeLue
New York Monument	Caspar Buberi
North Carolina Monument	Gutzon Borglum
Pennsylvania Memorial	
Victory	Samuel Murray
Andrew Curtin	Clarke Noble
David Birney	Lee O. Lowrie
David McM. Gregg	J. Otto Schweizer
Winfield S. Hancock	Cyrus E. Dallin
George G. Meade	Lee O. Lowrie
Abraham Lincoln	J. Otto Schweizer
Alfred Pleasonton	J. Otto Schweizer
John E. Reynolds	Lee O. Lowrie



## SCULPTORS OF BRONZE STATUES ON MONUMENTS

Name	Sculptor
Virginia Monument	F. William Sievers
Lincoln Speech Memorial	Henry K. Bush-Brown
Winfield S. Hancock Equestrian	F. Edwin Elwell
Oliver Otis Howard Equestrian	Robert Aitken
George G. Meade Equestrian	Henry K. Bush-Brown
John F. Reynolds Equestrian	Henry K. Bush-Brown
John Sedgwick Equestrian	Henry K. Bush-Brown
Henry W. Slocum Equestrian	Edward C. Potter
Francis C. Barlow Monument	J. Massey Rhind
John Buford Monument	James E. Kelly
John Burns Monument	Albert G. Bureau
Father William Corby Monument	Samuel Murray
Abner Doubleday Monument	J. Massey Rhind
John Geary Monument	J. Otto Schweizer
George S. Greene Monument	R. Hinton Perry
Alexander Hays Monument	J. Otto Schweizer
A. A. Humphreys Monument	J. Otto Schweizer
John F. Reynolds Monument	J. Q. A. Ward
John Robinson Monument	J. Massey Rhind
James Wadsworth Monument	R. Hinton Perry
Gouverneur K. Warren Monument	Karl Gerhardt
Alexander S. Webb Monument	J. Massey Rhind
William Wells Monument	J. Otto Schweizer
Albert Woolson Monument (GAR)	Avard Fairbanks
1st Minnesota Infantry	Jacob Fielde
42nd New York Infantry	John J. Boyle
73rd New York Infantry	Joseph Moretti
Irish Brigade	Rudolph O'Donovan
111th New York Infantry	Caspar Buberl
121st New York Infantry	S. J. O. Kelly
4th New York Battery	Caspar Buberl
4th Ohio Infantry (zinc/"white bronze")	Monumental Bronze Company
10th Pennsylvania Reserves	
11th Pennsylvania Infantry	E. A. Kretschman
26th Pennsylvania Emergency	Edward Pausch
53rd Pennsylvania Infantry	A. Wagner
72nd Pennsylvania Infantry	Stephens
83rd Pennsylvania Infantry (Vincent)	S. J. O. Kelly
114th Pennsylvania Infantry	E. A. Kretschman
1st Pennsylvania Cavalry	H. L. Ellicott
2nd Pennsylvania Cavalry	H. L. Ellicott
Hampton's Pennsylvania Battery C & F	Murray Hamilton
145th Pennsylvania Infantry	Stephens
Stannard's Vermont Brigade	Karl Gerhardt
13th Vermont Infantry	F. Moyneham

## ARMY OF THE POTOMAC ITINERARY TABLETS

(August 19 - August 31, 1901)

- June 29, 1863 at Uniontown, Maryland, parallel to the road joining Westminster and Middleburg; erected August 23, 1901.
- June 29, 1863 at Middleburg, Md., in front of an old house (formerly of David Mackley) at the junction of the roads connecting Uniontown, Mechanicstown, Taneytown, and Frederick; erected August 23, 1901.
- June 29 and July 3, 1863, at Westminster, Maryland, on Court Street in front of the entrance walk to the county court house; erected August 23, 1901.
- June 30 and July 1, 1863, at Hanover, Pennsylvania, on the public square adjacent to Frederick Street; these were moved from the center of the square; erected August 20 and August 22, 1901.
- June 30 and July 1, 1863 at Taneytown, Maryland, in front of the high school above the town; erected August 23, 1901.
- June 30 and July 3, 1863, at Manchester, Maryland, in front of the public school and one block up from Main Street; erected August 21, 1903
- July 1 and July 4, 1863 at Emmitsburg, Maryland, in front of the post office just outside the borough on the road to Frederick.
- July 1 and July 7, 1863, at Two Taverns, Pennsylvania, on the east side of the Baltimore Pike and at the junction of that road with the one leading to Taneytown; erected August 19, 1901.
- July 2, 1863, at Hunterstown, Pennsylvania, on the Hunterstown-Gettysburg Road in front of a frame, Civil War farmhouse; erected August 31, 1901.
- July 5, 1863, at Littlestown, Pennsylvania, on the avenue leading to Gettysburg and Baltimore, and one block south of the Hanover Pike, on the grounds of the Catholic Rectory; erected on August 19, 1901.
- July 6, 1863, at Fairfield, Pennsylvania, on Main Street in front of the Lutheran Church; erected August 27, 1901.

Map (below) of the East Cavalry Battlefield area located off of PA 116 East (Hanover Road). The locations of some remote monuments are beyond the boundaries of both this map and the map of the Gettysburg Battlefield on the back cover.

