

NATIONAL REGISTER OF HISTORIC PLACES
INVENTORY - NOMINATION FORM

(Type all entries - complete applicable sections)

STATE:
Arizona

COUNTY:
Apache

FOR NPS USE ONLY

ENTRY NUMBER	DATE

1. NAME

COMMON:
Canyon de Chelly National Monument

AND/OR HISTORIC:

2. LOCATION

STREET AND NUMBER:
Box 588


CITY OR TOWN:
Chinle, Arizona

STATE
Arizona

CODE
01

COUNTY:
Apache

CODE
001



3. CLASSIFICATION

CATEGORY (Check One)	OWNERSHIP	STATUS	ACCESSIBLE TO THE PUBLIC
District <input checked="" type="checkbox"/> Building <input type="checkbox"/>	Public <input type="checkbox"/>	Occupied <input checked="" type="checkbox"/>	Yes: <input type="checkbox"/>
Site <input type="checkbox"/> Structure <input type="checkbox"/>	Private <input type="checkbox"/>	In Process <input type="checkbox"/>	Restricted <input checked="" type="checkbox"/>
Object <input type="checkbox"/>	Both <input type="checkbox"/>	Being Considered <input type="checkbox"/>	Unrestricted <input type="checkbox"/>
	Indian <input checked="" type="checkbox"/>	Preservation work in progress <input checked="" type="checkbox"/>	No: <input type="checkbox"/>

PRESENT USE (Check One or More as Appropriate)

Agricultural <input checked="" type="checkbox"/>	Government <input type="checkbox"/>	Park <input checked="" type="checkbox"/>	Transportation <input type="checkbox"/>	Comments <input type="checkbox"/>
Commercial <input type="checkbox"/>	Industrial <input type="checkbox"/>	Private Residence <input checked="" type="checkbox"/>	Other (Specify) <input type="checkbox"/>	
Educational <input type="checkbox"/>	Military <input type="checkbox"/>	Religious <input type="checkbox"/>		
Entertainment <input type="checkbox"/>	Museum <input type="checkbox"/>	Scientific <input type="checkbox"/>		

4. OWNER OF PROPERTY

OWNERS NAME:
Navajo Indian Tribe

STREET AND NUMBER:

CITY OR TOWN:
Window Rock

STATE:
Arizona

CODE
02

5. LOCATION OF LEGAL DESCRIPTION

COURTHOUSE, REGISTRY OF DEEDS, ETC.:
46 Stat. 1161

STREET AND NUMBER:
National Archives

CITY OR TOWN:
Washington

STATE:
D. C.

CODE
08

APPROXIMATE ACREAGE OF NOMINATED PROPERTY:
85,000

6. REPRESENTATION IN EXISTING SURVEYS

TITLE OF SURVEY:

DATE OF SURVEY: Federal ☐ State ☐ County ☐ Local ☐

DEPOSITORY FOR SURVEY RECORDS:

STREET AND NUMBER:

CITY OR TOWN:

STATE:

CODE

SEE INSTRUCTIONS

STATE:

COUNTY:

FOR NPS USE ONLY
ENTRY NUMBER
DATE

7. DESCRIPTION

CONDITION	(Check One)					
	Excellent <input type="checkbox"/>	Good <input type="checkbox"/>	Fair <input type="checkbox"/>	Deteriorated <input type="checkbox"/>	Ruins <input checked="" type="checkbox"/>	Unexposed <input type="checkbox"/>
INTEGRITY	(Check One)			(Check One)		
	Altered <input type="checkbox"/>	Unaltered <input checked="" type="checkbox"/>	Moved <input type="checkbox"/>	Original Site <input checked="" type="checkbox"/>		

DESCRIBE THE PRESENT AND ORIGINAL (if known) PHYSICAL APPEARANCE

The Rio de Chelly rises near the Chuska Mountains close to the Arizona-New Mexico line and winds a tortuous course westward emptying into the Chinle Wash just west of the monument. Except for the last few miles, the Rio de Chelly and its tributaries are enclosed by vertical-walled canyons which range in depth from about 1000 feet to only 30 feet at the mouth of Canyon de Chelly proper.


The streams of this region flow during the rainy seasons and during the spring runoff of mountain snows; at other times they are dry.

Sandstones, chiefly the De Chelly formation of Permian age, laid down more than 200 million years ago, compose the canyon walls. The reddish hue of the cliffs varies in intensity with the time of day.

In the canyons are ruins of several hundred prehistoric Indian villages, most of them built between A.D. 350 and 1300. The earliest known Indian occupants constructed individual, circular pithouses, so called because the lower parts of the dwellings were pits dug into the ground. Their chief weapon was a spear-throwing device, now called an atlatl. Not until later did they use the bow and arrow. They grew crops of maize and squash and made excellent baskets, sandals, and other woven articles; but they did not make pottery. Because of their fine basketry, these earliest Indians are commonly referred to as Basket-makers.

In later centuries, the Basketmakers adopted many new ideas which were introduced into this area, such as the making of pottery, the bow and arrow, and bean cultivation. The style of their houses gradually changed through the years until finally they were no longer living in pithouses but were building rectangular houses of stone masonry above the ground which were connected together in compact villages. These changes basically altered Basketmaker life; and, because of the new "apartment house" style of their homes, the canyon dwellers after 700 are called Pueblos. Pueblo is the Spanish word for village, and it refers to the compact village life of these later people. Most of the large cliff houses in these canyons were built between 1100 and 1300, in the Pueblo period.

During the 1200's, a prolonged drought parched what is now the Four Corners region of Arizona, Utah, Colorado, and New Mexico. About 1300, the drought, and perhaps other causes, forced the people of Canyon de Chelly and other nearby Pueblo



SEE INSTRUCTIONS

NATIONAL REGISTER OF HISTORIC PLACES
INVENTORY - NOMINATION FORM

(Continuation Sheet)

STATE Arizona	
COUNTY Apache	
FOR NPS USE ONLY	
ENTRY NUMBER	DATE

(Number all entries)

7. Description (Continued)

centers to abandon their homes and scatter to other parts of the Southwest. Some of the present-day Pueblo Indians of Arizona and New Mexico are descendants of these prehistoric people.

The canyons continued to be occupied sporadically by the early Hopi Indians of Arizona, also related to these Pueblo people. The Hopi were probably here only during the times when they were growing and harvesting crops.

About 1700 the Navajo Indians, who were then concentrated in northern New Mexico, began to occupy Canyon de Chelly. An aggressive people related culturally and linguistically to the various Apache Indians in the Southwest, they raided for a century and a half the Pueblo Indian villages and Spanish settlements along the Rio Grande Valley. These attacks inspired the successive governments of New Mexico (Spanish, Mexican, and United States) to make reprisals, and Canyon de Chelly became one of the chief Navajo strongholds.

In 1805 a Spanish punitive expedition under Lt. Antonio Narbona, who later became governor of the Province of New Mexico, fought an all-day battle with a band of Navajos fortified in a rock shelter in Canyon del Muerto. Narbona's official report to the governor stated that 115 Navajos were killed, including 90 warriors. Because of this, the rock shelter is called Massacre Cave.

Navajo raids continued into the American period. A military campaign was begun, and in 1864 a detachment of United States cavalry under Kit Carson engaged the Navajos in Canyon de Chelly. The raiding was brought to an end by the removal of more than 8,000 Navajos to new lands in eastern New Mexico. This first reservation experiment failed, and after 4 years the Navajos were permitted to return to their homeland.

Today, many Navajos are salaried employees. They still farm in a limited way, but sheep herding, which they acquired from the Spaniards in the 1700's, is declining among them. Their distinctive circular houses of logs and poles are called hogans.



8. SIGNIFICANCE

PERIOD (Check One or More as Appropriate)

Pre-Columbian ☒

16th Century ☐

18th Century ☒

20th Century ☒

15th Century ☐

17th Century ☐

19th Century ☒

SPECIFIC DATE(S) (If Applicable and Known)

AREAS OF SIGNIFICANCE (Check One or More as Appropriate)

Aboriginal ☐

Education ☐

Political ☐

Urban Planning ☐

Prehistoric ☒

Engineering ☐

Religion/Phi-

Other (Specify) ☐

Historic ☒

Industry ☐

losophy ☐

Agriculture ☐

Invention ☐

Science ☐

Art ☐

Landscape ☐

Sculpture ☐

Commerce ☐

Architecture ☐

Social/Human-

Communications ☐

Literature ☐

itarian ☐

Conservation ☐

Military ☐

Theater ☐

Music ☐

Transportation ☐

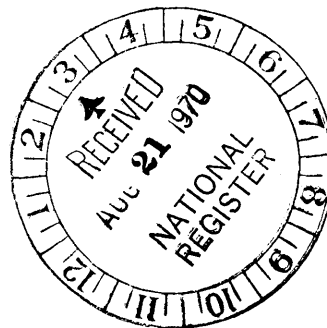

STATEMENT OF SIGNIFICANCE (Include Personages, Dates, Events, Etc.)

Canyon de Chelly National Monument preserves the remains of aboriginal Anasazi ruins from the Basketmaker II, ca. AD350 through Pueblo III, ca. AD 1300, periods. It contains several large and hundreds of small excellently preserved sites of the prehistoric Anasazi. Many of the sites are cliff dwellings containing large amounts of dry, cultural debris.

In addition, 18th, 19th and 20th century A.D. sites of Navajo occupancy remain in the monument. The monument is occupied by Navajo Indians who farm and graze the Canyons today.

Canyon de Chelly was the site of Carson's campaign of 1864 which ended the American wars with the Navajo.

SEE INSTRUCTIONS



9. MAJOR BIBLIOGRAPHICAL REFERENCES

DeHarport, David

1960 An Archeological Survey of Canyon de Chelly, Ph.D.
Dissertation, Harvard University, Cambridge, Mass.

Mindeleff, Cosmos

1897 Cliff Ruins of Canyon de Chelly, Arizona, Bureau of
American Ethnology, 16th Annual Report, Smithsonian
Institution, Washington, D. C.

Morris, Earl

1938 Mummy Cave, in Natural History, Vol. 42, No. 2 pp 127-138 (CONT)

10. GEOGRAPHICAL DATA

LATITUDE AND LONGITUDE COORDINATES DEFINING A RECTANGLE LOCATING THE PROPERTY			O R	LATITUDE AND LONGITUDE COORDINATES DEFINING THE CENTER POINT OF A PROPERTY OF LESS THAN ONE ACRE		
CORNER	LATITUDE	LONGITUDE		LATITUDE	LONGITUDE	
	Degrees Minutes Seconds	Degrees Minutes Seconds		Degrees Minutes Seconds	Degrees Minutes Seconds	
NW	36 ° 17 ' 2 "	109 ° 32 ' 31 "		° ' "	° ' "	
NE	36 ° 17 ' 2 "	109 ° 7 ' 40 "				
SE	35 ° 59 ' 40 "	109 ° 7 ' 40 "				
SW	35 ° 59 ' 40 "	109 ° 32 ' 31 "				

LIST ALL STATES AND COUNTIES FOR PROPERTIES OVERLAPPING STATE OR COUNTY BOUNDARIES

STATE:	CODE	COUNTY	CODE
Arizona		Apache	
STATE:	CODE	COUNTY:	CODE
STATE:	CODE	COUNTY:	CODE
STATE:	CODE	COUNTY:	CODE

11. FORM PREPARED BY

NAME AND TITLE:

Charles B. Voll, Archeologist

ORGANIZATION

National Park Service, Navajo Lands Group

DATE

Aug. 11, 1970

STREET AND NUMBER:

Box 588

CITY OR TOWN:

Chinle,

STATE

Arizona

CODE

02

12. STATE LIAISON OFFICER CERTIFICATION

NATIONAL REGISTER VERIFICATION

As the designated State Liaison Officer for the National Historic Preservation Act of 1966 (Public Law 89-665), I hereby nominate this property for inclusion in the National Register and certify that it has been evaluated according to the criteria and procedures set forth by the National Park Service. The recommended level of significance of this nomination is:

National ☐ State ☐ Local ☐

Name _____

Title _____

Date _____

I hereby certify that this property is included in the National Register.

Chief, Office of Archeology and Historic Preservation

Date _____

ATTEST:

Keeper of The National Register

Date _____

SEE INSTRUCTIONS

NATIONAL REGISTER OF HISTORIC PLACES
INVENTORY - NOMINATION FORM

(Continuation Sheet)

STATE	
Arizona	
COUNTY	
Apache	
FOR NPS USE ONLY	
ENTRY NUMBER	DATE

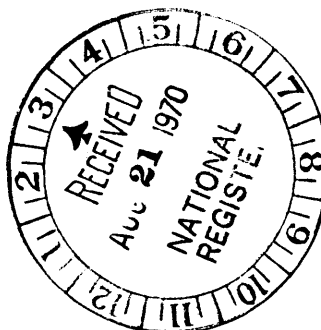
(Number all entries)

9. Major Bibliographical References (Continued)

American Museum of Natural History, New York

Steen, Charlie R.

1966 Excavations at Tse Ta-a. Archeological Research
Series 9. National Park Service, Washington, D. C.





UNITED STATES DEPARTMENT OF THE INTERIOR
NATIONAL PARK SERVICE

NATIONAL REGISTER OF HISTORIC PLACES

PROPERTY PHOTOGRAPH FORM

(Type all entries - attach to or enclose with photograph)

STATE

Arizona

COUNTY

Yavapai

FOR NPS USE ONLY

ENTRY NUMBER

DATE

1. NAME

COMMON:

Clear Creek Pueblo and Caves

AND/OR HISTORIC:

2. LOCATION

STREET AND NUMBER:

Four miles southeast of Camp Verde off Forest Highway 9

CITY OR TOWN:

Camp Verde

STATE:

Arizona

CODE

04

COUNTY:

Yavapai

CODE

025

3. PHOTO REFERENCE

PHOTO CREDIT:

T. J. Holden

DATE OF PHOTO:

August 17, 1974


NEGATIVE FILED AT:

Coconino National Forest, Supervisor's Office Flagstaff,
Arizona 86001

4. IDENTIFICATION

DESCRIBE VIEW, DIRECTION, ETC.

Partition walls in cave



(4)

#2012

SEE INSTRUCTIONS