




# DRIVING ROUTES

## NOTES:

- Mileage is one-way.
- All routes begin/end at Aleutian World War II Visitors Center.

-  Ounalashka Corporation land
-  Land not owned by Ounalashka Corporation
-  Municipal road system

## AMAKNAK ISLAND

- ① East Point Loop Road.....1.8 miles
- ② Airport Beach Road (North).....2.0 miles

## AMAKNAK ISLAND / UNALASKA ISLAND

- ③ Airport Beach Road (South).....2.5 miles

## UNALASKA ISLAND

- ④ Unalaska Town Site.....3.7 miles
- ⑤ Unalaska Valley.....5.3 miles
- ⑥ Summer Bay Road.....8.3 miles

