

LEWIS AND CLARK TRAIL MAP 9


NORTH DAKOTA


NORTH DAKOTA
SOUTH DAKOTA






SOUTH DAKOTA

LEGEND

ROADS


LEWIS AND CLARK DESIGNATED TRAIL 

SUPPLEMENTARY ROADS 



    

INTERSTATE PROPOSED INTERSTATE U.S. HIGHWAY STATE HIGHWAY OTHER ROADS

EXPEDITION 1804-1806



EXPEDITION ROUTE 

EXPEDITION CAMPSITE AND DATE

MARKED  UNMARKED 

5/27 W 6/8 W

HISTORIC WILDLIFE AND OTHER RECREATION AREAS

EXISTING  PROPOSED 

AREAS AND SITES

