


IOWA


# LEWIS AND CLARK TRAIL MAP






4

**LEGEND**

**ROADS**


LEWIS AND CLARK DESIGNATED TRAIL 



SUPPLEMENTARY ROADS 

INTERSTATE PROPOSED INTERSTATE U.S. HIGHWAY STATE HIGHWAY OTHER ROADS

**EXPEDITION 1804-1806**



EXPEDITION ROUTE 

EXPEDITION CAMPSITE AND DATE  MARKED  UNMARKED

5/27 W 6/8 W

**HISTORIC WILDLIFE AND OTHER RECREATION AREAS**

EXISTING PROPOSED

AREAS AND SITES  



NEBRASKA CITY

HAMBURG

IOWA MISSOURI

NEBRASKA

MISSOURI

NEBRASKA KANSAS

KANSAS

PERU

ROCK PORT

AUBURN

CRAIG

MOUND CITY

FALLS CITY

RULO

SAVANNAH

SABETHA

HIAWATHA

TROY

ST. JOSEPH

HORTON

ATCHISON