








LEWIS AND CLARK TRAIL MAP 24

LEGEND

ROADS


LEWIS AND CLARK DESIGNATED TRAIL 

SUPPLEMENTARY ROADS 



    

INTERSTATE PROPOSED INTERSTATE U.S. HIGHWAY STATE HIGHWAY OTHER ROADS

EXPEDITION 1804-1806



EXPEDITION ROUTE 

EXPEDITION CAMPSITE AND DATE

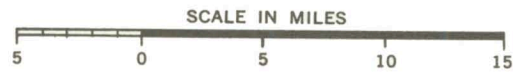
MARKED  UNMARKED 

5/27 W 6/8 W

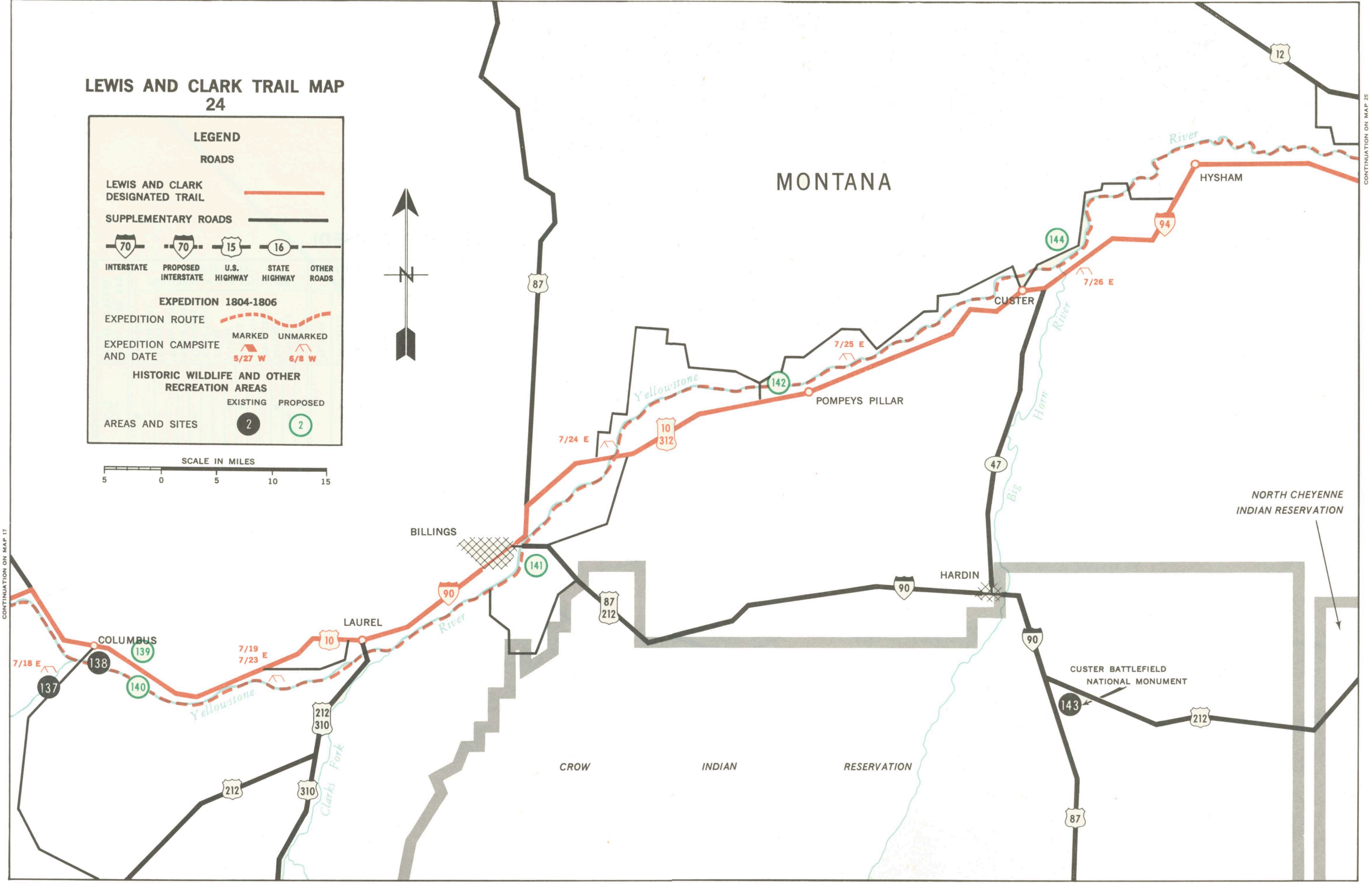
HISTORIC WILDLIFE AND OTHER RECREATION AREAS

EXISTING  PROPOSED 

2 2



MONTANA



CONTINUATION ON MAP 17

CONTINUATION ON MAP 25