








LEWIS AND CLARK TRAIL MAP 13

LEGEND

ROADS


LEWIS AND CLARK DESIGNATED TRAIL 



SUPPLEMENTARY ROADS 

INTERSTATE PROPOSED INTERSTATE U.S. HIGHWAY STATE HIGHWAY OTHER ROADS

EXPEDITION 1804-1806



EXPEDITION ROUTE 

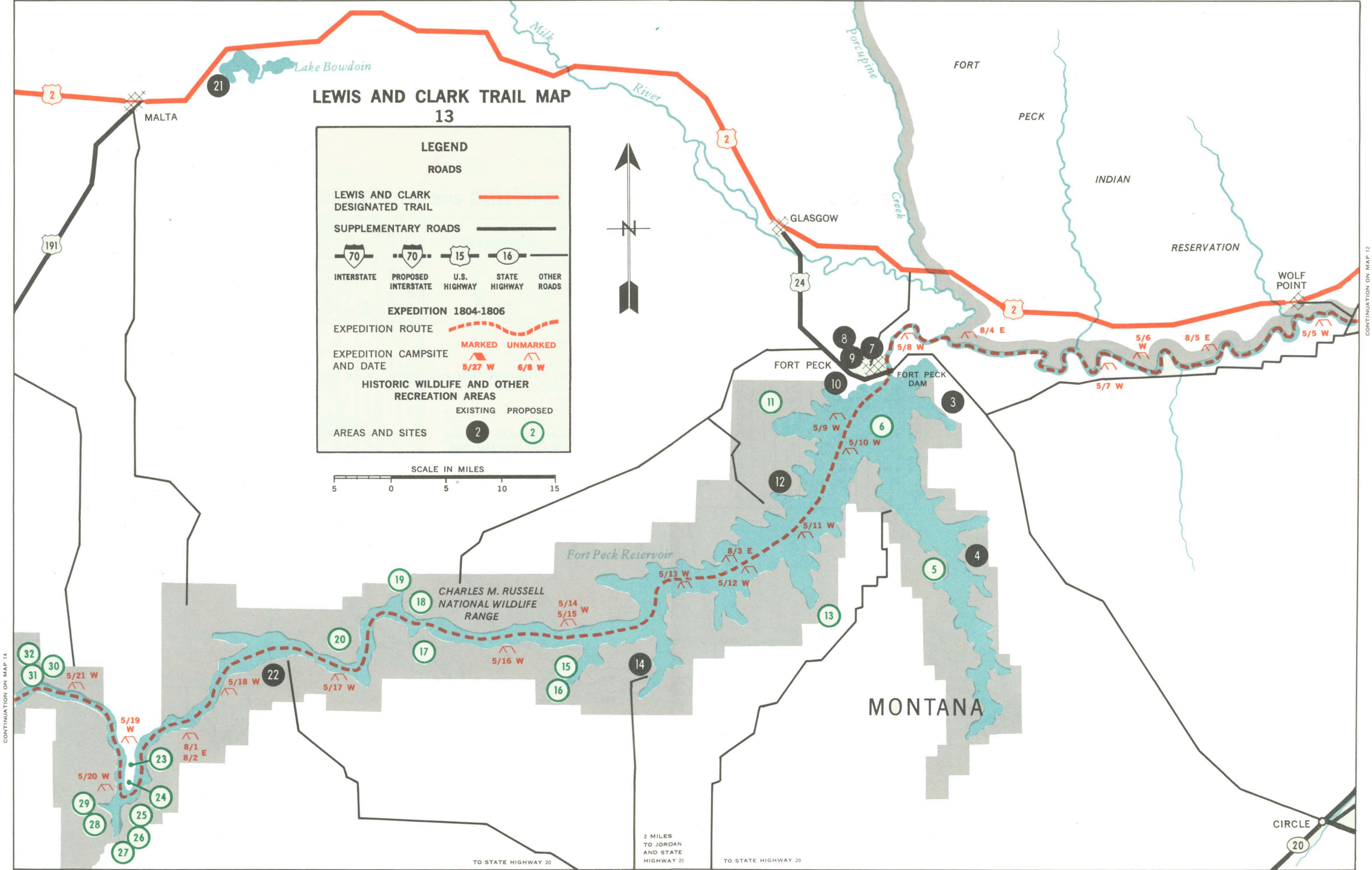
EXPEDITION CAMPSITE AND DATE  MARKED  UNMARKED

5/27 W 6/8 W

HISTORIC WILDLIFE AND OTHER RECREATION AREAS

EXISTING PROPOSED

AREAS AND SITES  



CONTINUATION ON MAP 14

CONTINUATION ON MAP 12

2 MILES TO JORDAN AND STATE HIGHWAY 20

TO STATE HIGHWAY 20

TO STATE HIGHWAY 20

CIRCLE 20