

Port Hudson State Historic Site  
236 Hwy 61  
Jackson., La. 70748  
Local: 225-654-3775  
Toll Free: 888-677-3400  
Fax: 225-654-4413



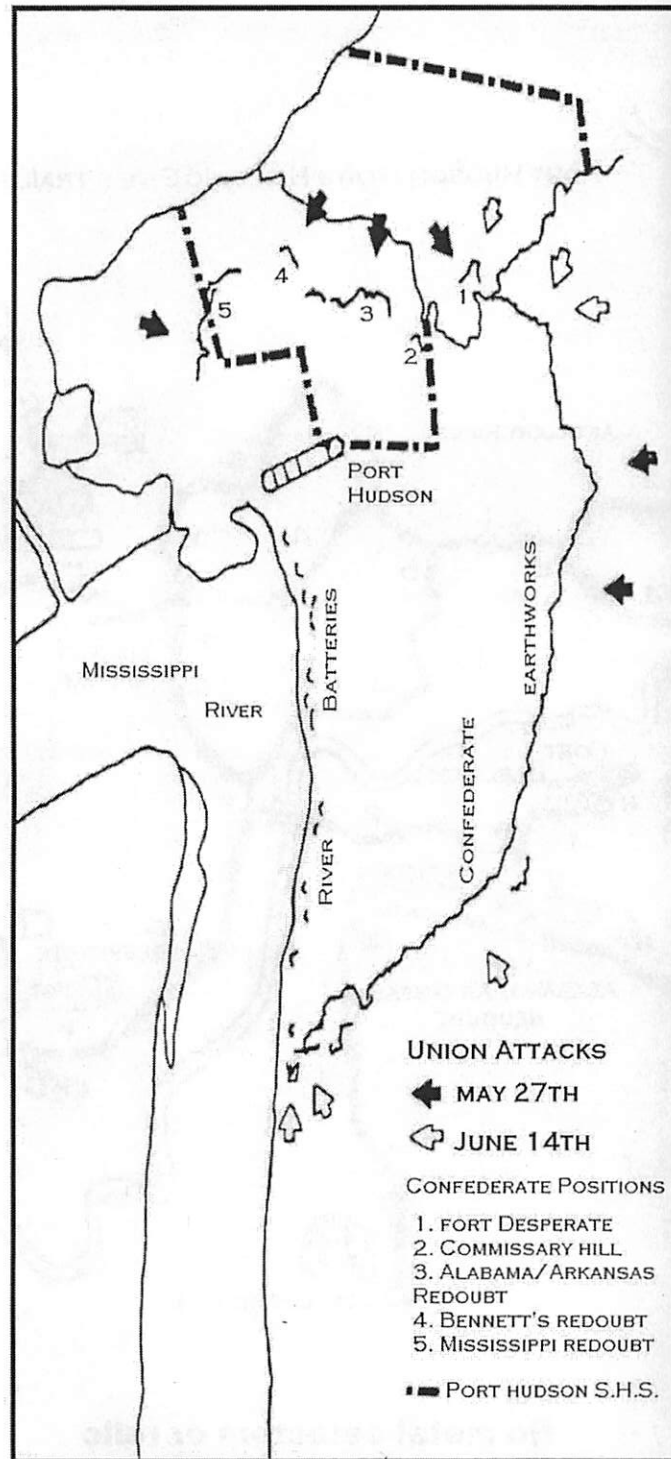
## PORT HUDSON HISTORICAL TRAIL MAP

### TRAIL RULES AND REGULATIONS

1. STAY ON THE TRAILS
2. STAY OFF OF THE EARTHWORKS
3. DO NOT DISTURB THE PLANT LIFE
4. DO NOT DISTURB THE ANIMAL LIFE
5. NO PICNICKING ON TRAIL SYSTEM
6. DO NOT LITTER
7. PEDESTRIAN TRAFFIC ONLY
8. NO METAL DETECTING OR RELIC COLLECTING IN THE PARK
9. PETS MUST BE ON A LEASH

### PRECAUTIONS


1. THERE ARE NO RESTROOMS ON THE TRAIL SYSTEM
2. THERE ARE NO WATER FOUNTAINS ON THE TRAIL SYSTEM
3. TRAILS ARE PAVED WITH LIMESTONE GRAVEL
4. SOME TERRAIN IS VERY STEEP
5. COMFORTABLE FOOTWEAR RECOMMENDED



THE SIEGE OF PORT HUDSON, 1863

PORT HUDSON  
STATE HISTORIC SITE  
LONGEST TRUE SIEGE IN AMERICAN  
MILITARY HISTORY

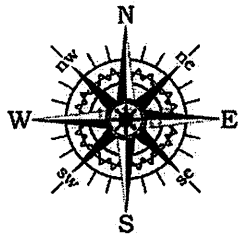
## HIKING TRAIL MAP FOR PORT HUDSON STATE HISTORIC SITE'S TRAIL SYSTEM



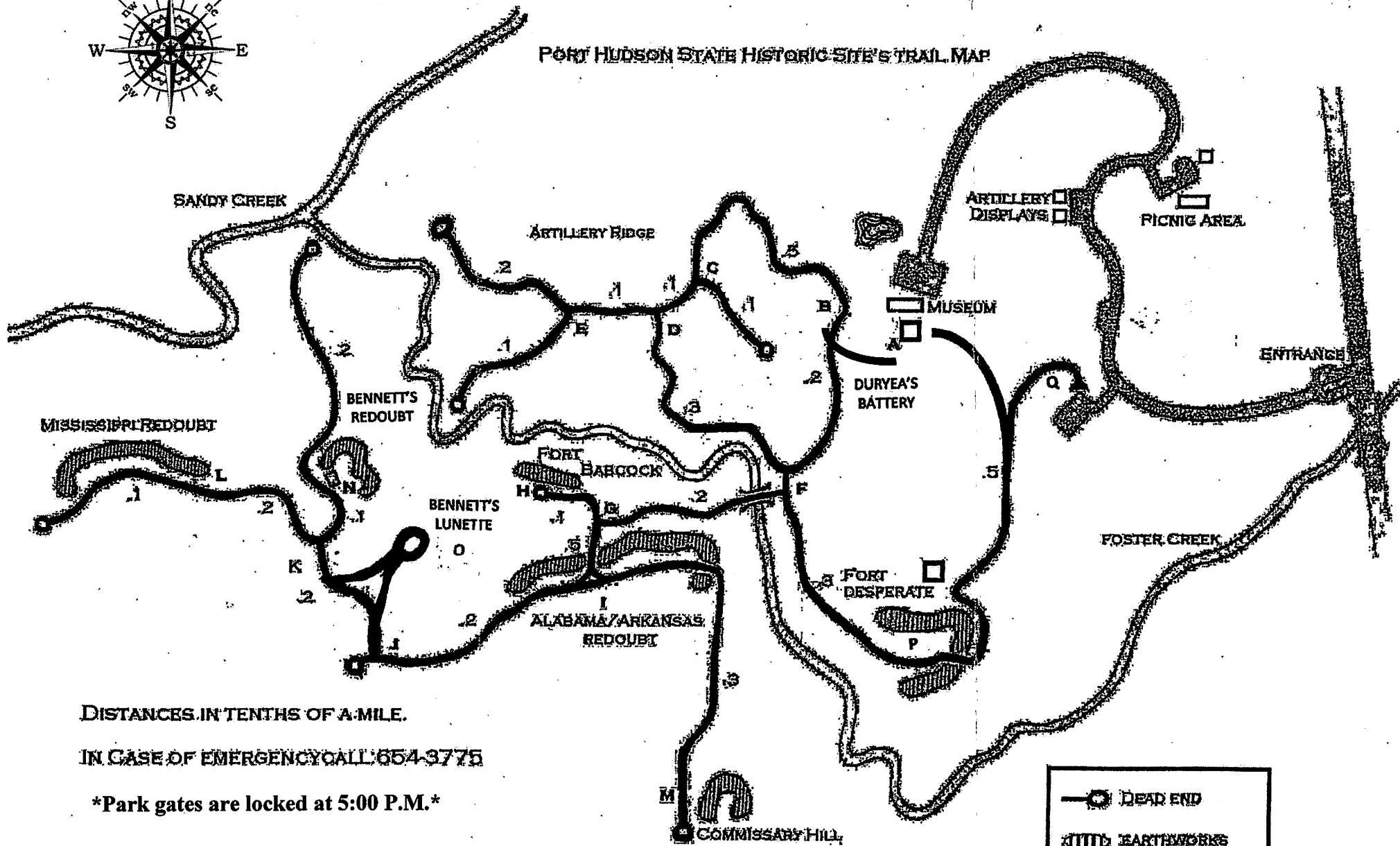
*Fort Desperate July 1863  
Destroyed 12-pounder,  
1st Mississippi Light Artillery*

NATIONAL HISTORIC LANDMARK

Prepared by the Staff at Port  
Hudson State Historic Site



PORT HUDSON STATE HISTORIC SITE'S TRAIL MAP



DISTANCES IN TENTHS OF A MILE.





IN CASE OF EMERGENCY CALL 654-3775

\*Park gates are locked at 5:00 P.M.\*

**LOUISIANA**  
*Pick your Passion*

LouisianaTravel.com

**No metal detectors or relic  
 collecting allowed within the  
 park.**

-  DEAD END
-  EARTHWORKS
-  OBSERVATION TOWER/SHELTER
-  TRAILS CLOSED